



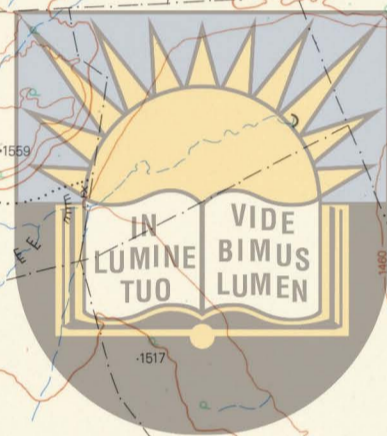
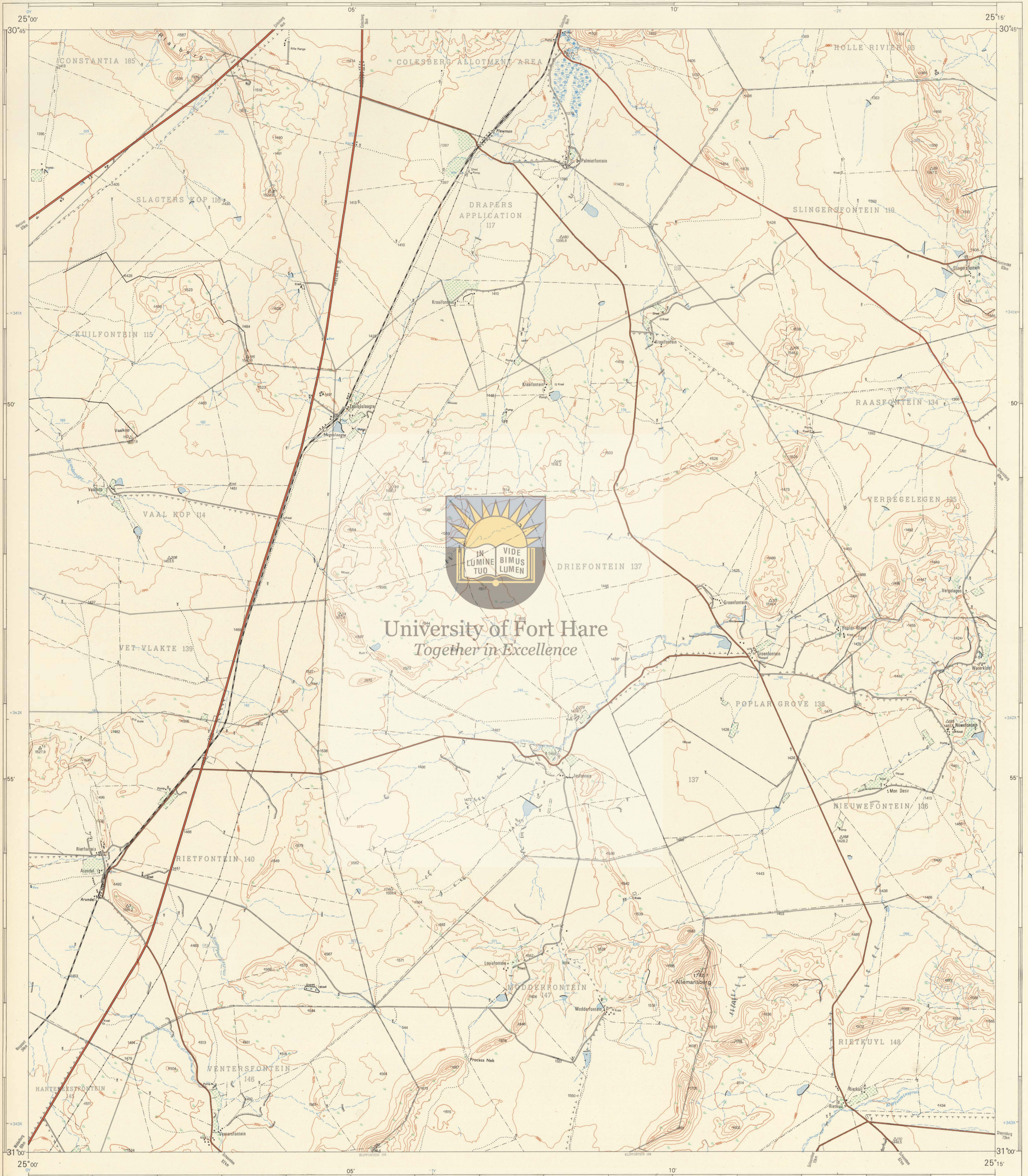
1:50 000 SOUTH AFRICA
SUID-AFRIKA

HEIGHTS IN METRES

3025CC ARUNDEL

HOOGTES IN METER

Refer to this Map as SOUTH AFRICA 1:50 000 Sheet 3025 CC ARUNDEL
Verwys na hierdie Kaart as SUID-AFRIKA 1:50 000 Vel 3025 CC ARUNDEL
FIRST EDITION EERSTE UITGAWE



University of Fort Hare
Together in Excellence

Grondreëlse oorspronkele afmeting: 37" x 51" van W. van Niekerk (1873). Dit is 'n jaarlikse magnetiese verandering (1894/1971).

Grondreëlse oorspronkele afmeting: 37" x 51" van W. van Niekerk (1873). Dit is 'n jaarlikse magnetiese verandering (1894/1971).

CONVERSION TABLE
OMSETTINGSTAFEL

| METRES | FEET |
|--------|-------|
| 3 000 | 9 843 |
| 2 000 | 6 562 |
| 1 500 | 4 921 |
| 1 000 | 3 281 |
| 500 | 1 641 |
| 0 | 0 |

Air Photography 1966. (Job No. 566/66. Surveyed in 1972 and drawn in 1973 by the Director-General of Surveys.)
Lugfoto's 1966. (Taak No. 566/66. Opgeneem in 1972 en geteken in 1973 deur die Direkteur-generaal van Opmettinge.)

CONTOUR INTERVAL 20 METRES

1:50 000

KONTOURINTERVAL 20 METER

Printed and published by the Government Printer, Private Bag X85, Pretoria 1974.
Gedruk en uitgegee deur die Staatsdrukker, Private Bag X85, Pretoria 1974.

| REFERENCE | VERKLARING |
|--|--|
| International Boundaries | Internasionale Grense |
| Provincial Boundaries | Provinsiale Grense |
| Multiple Track Railways | Veeftoedige Spoorlyne |
| Single Track Railways | Enkeltoedige Spoorlyne |
| Electrified Railways | Gestruktiseerde Spoorlyne |
| Narrow Gauge Railways | Smaltoedige Spoorlyne |
| Service Railways | Dienspoorlyne |
| Arterial Roads | Hooftverkeerspaasie |
| Main Roads | Grootpaasie |
| Secondary Roads | Sekondêre Paasie |
| Other Roads | Ander Paasie |
| Tracks and Footpaths | Dowwe Paasie en Voetpaasie |
| Power Lines | Kraglyne |
| Telephone Lines | Telefoonlyne |
| Post Offices, Police Stations and Posts | Postkantore, Polisie-stasies en -poste |
| Stores, Hotels, Schools and Places of Worship | Winkels, Hotelle, Skole en Plekke van Aanbidding |
| Lighthouses and Marine Lights | Vuurtorings en Seevaartligte |
| Marine Beacons | Seevaartbaken |
| Trig Beacons (Number to right and height, below) | Trig Baken (Nommer regs en hoogte onder) |

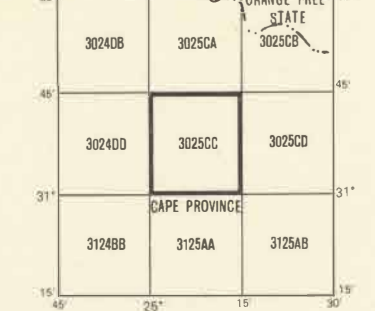
The grid lines of the South African Co-ordinate System are indicated in the margin by short black ticks at 10 000 metre intervals, with co-ordinate values in units of 10 000 metres in blue.

Heights are in metres to ground level
Hoogtes is in meter op grondhoogte

Die ruitlyne van die Suid-Afrikaanse Koördinaatsisteem word in die kantreël aangegee deur kort swart strepe, 10 000 meter van mekaar, met koördinaatwaardes in eenheids van 10 000 meter in blou.

Gauss Conform Projection, Central Meridian 25° East, Clarke 1880 Spheroid
Gauss se Konforme Projeksie, Middellandse 25° Oos, Clarke 1880 Sferoid

INDEX TO SHEETS INDEKS VAN VELLE



Cartorial information supplied by the Surveyor-General, Cape
Originaal Kaart

Kartorial inligting verskaf deur die Landmeter-generaal, Kaap
Oorspronklike Kaart

COPYRIGHT KOPIEREG

| REFERENCE | VERKLARING |
|------------------------------------|-----------------------------------|
| Magnetic Stations and Ground Signs | Magnetiese Stasies en Grondtekens |
| Huts | Hutte |
| Monuments | Monumente |
| Dipping Tanks | Dipbakke |
| Windmills | Windpompe |
| Walls | Mure |
| Anti-erosion Walls | Grondbewaringswalle |
| Excavations | Uitgrawings |
| Perennial Water | Standhoudende Water |
| Non-perennial Water | Nie-standhoudende Water |
| Dry Pans | Droë Panne |
| Springs, Waterholes and Wells | Fonteinne, Watergate en Putte |
| Marshes, Swamps and Vies | Moerasse en Viee |
| Pipelines | Pyplyne |
| Photo Centres | Fotomiddelplekke |
| Prominent Rock Outcrops | Prominente Klipbanke |
| Terraces | Terrasse |
| Cultivated Lands | Bewerkte Lande |
| Orchards and Vineyards | Bome en Wingerde |
| Trees and Bush | Bome en Bos |

3025CC ARUNDEL FIRST EDITION EERSTE UITGAWE

