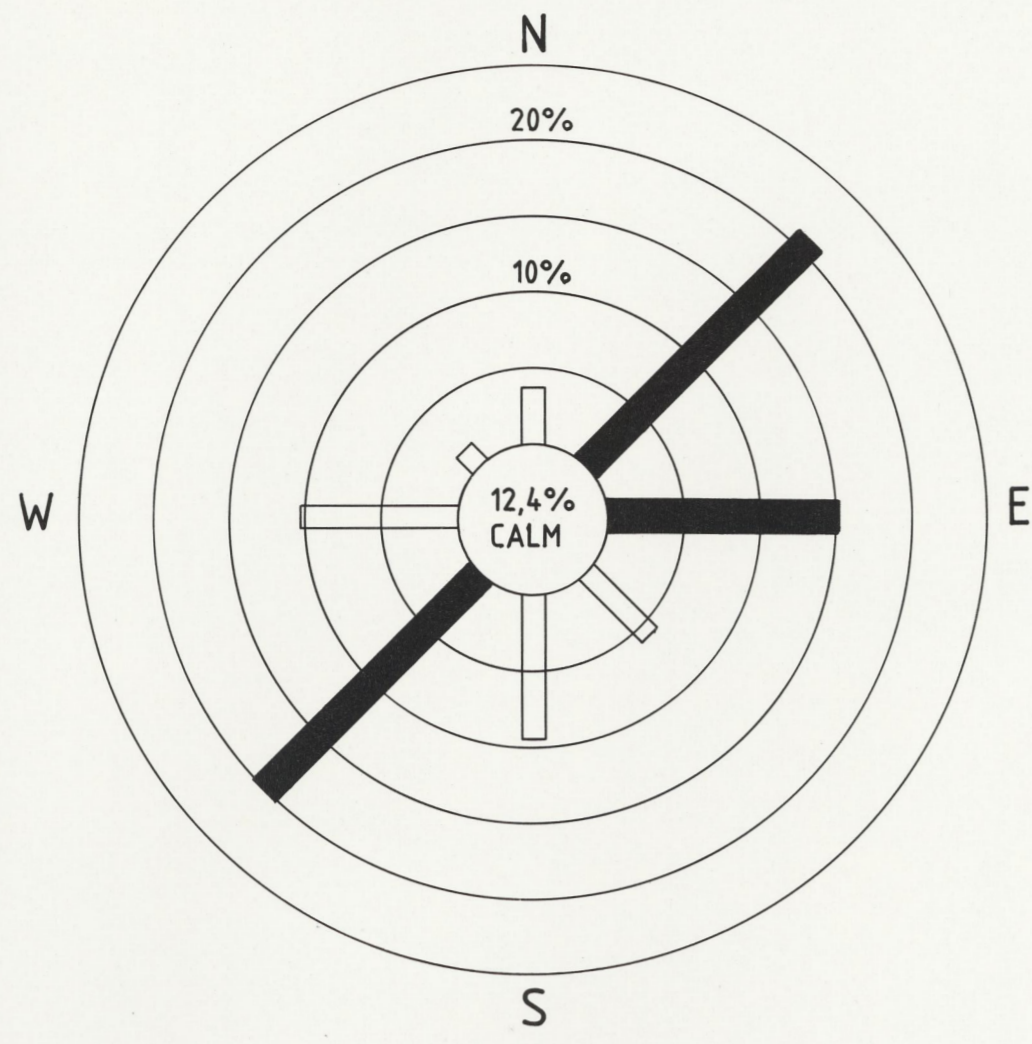


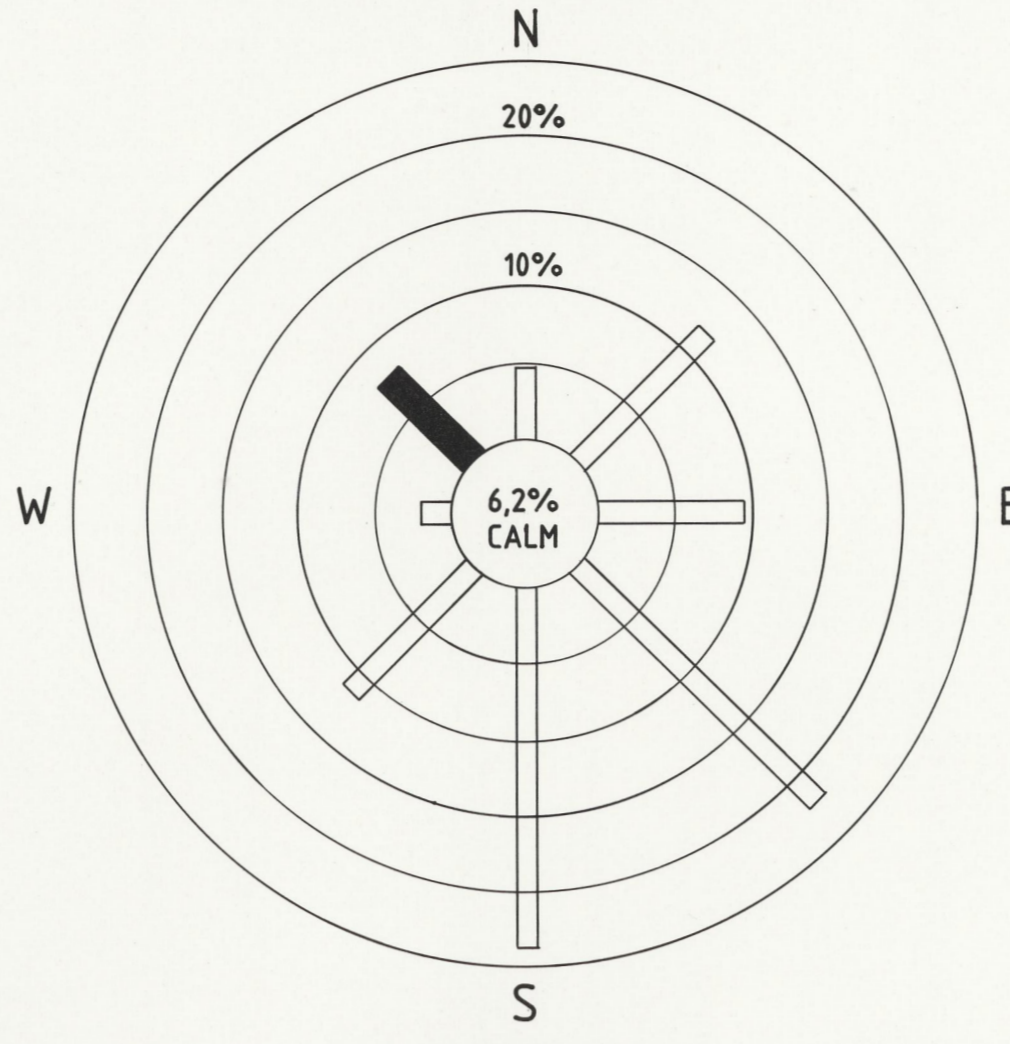
EAST LONDON (1956-1970)

DÖHNE (1965-1970)

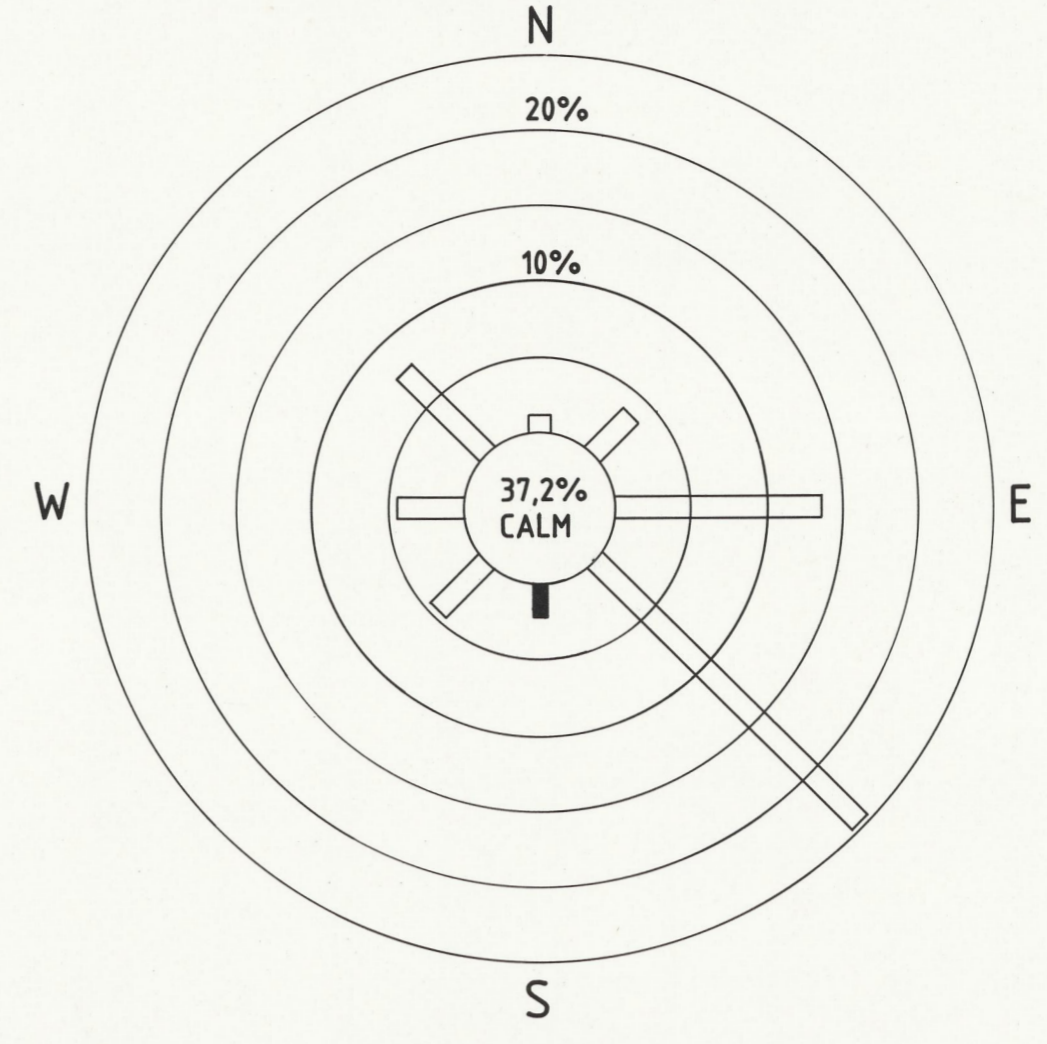
QUEENSTOWN (1960-1966)



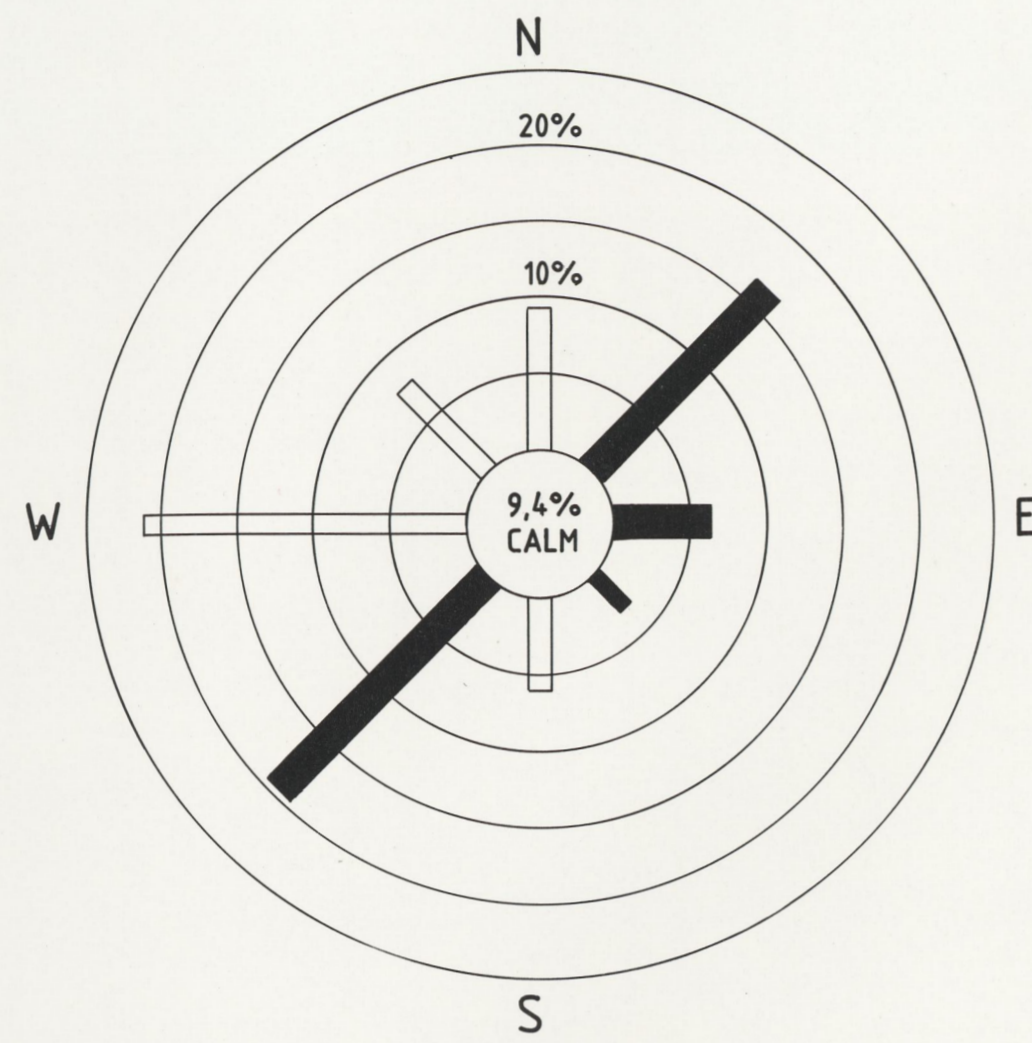
JANUARY



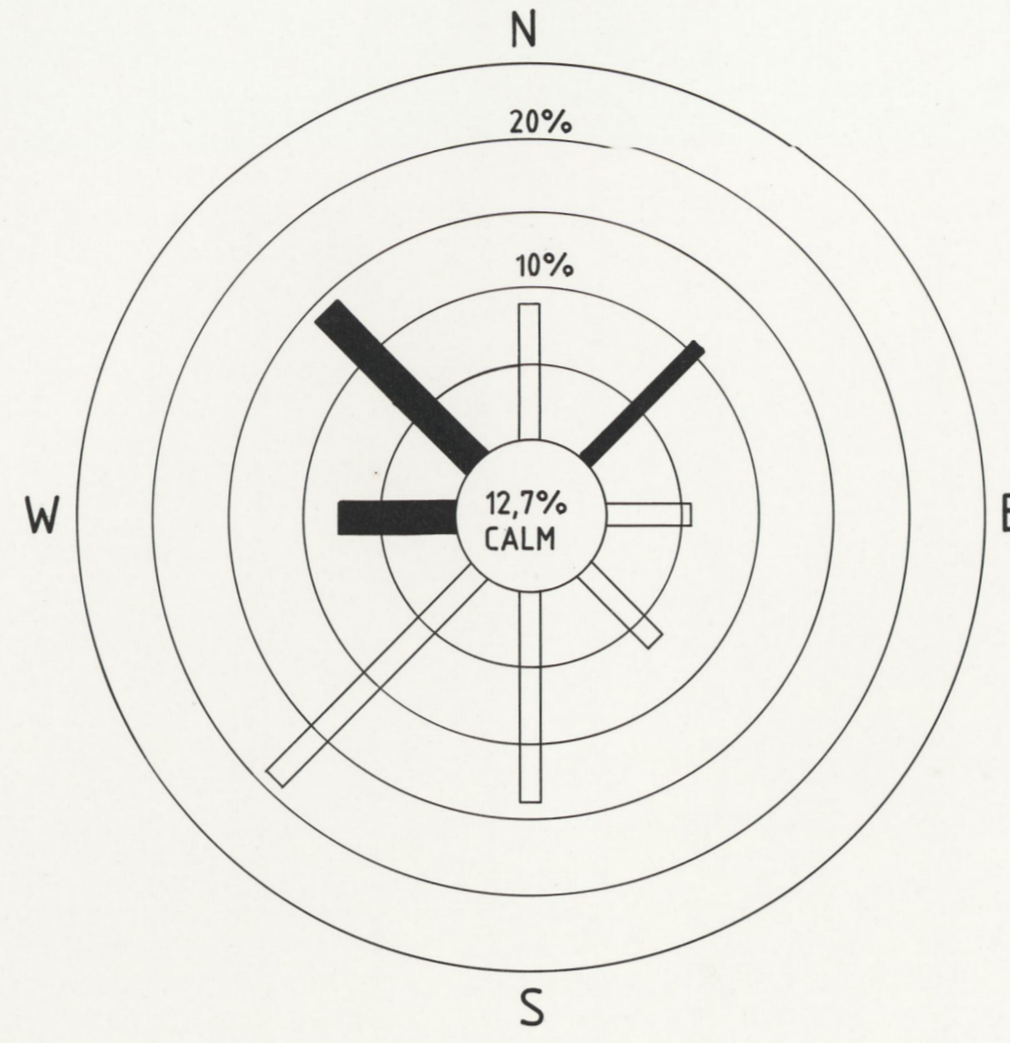
JANUARY



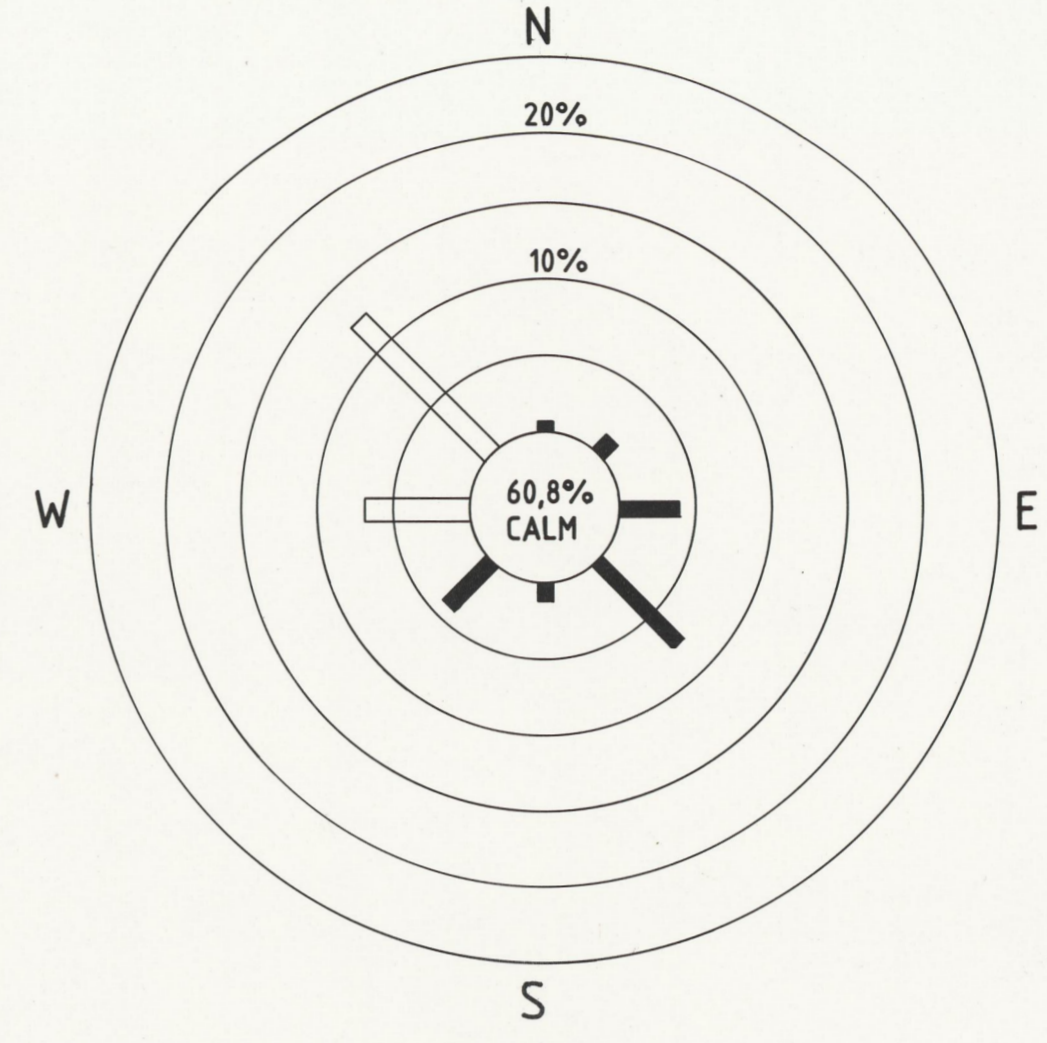
JANUARY



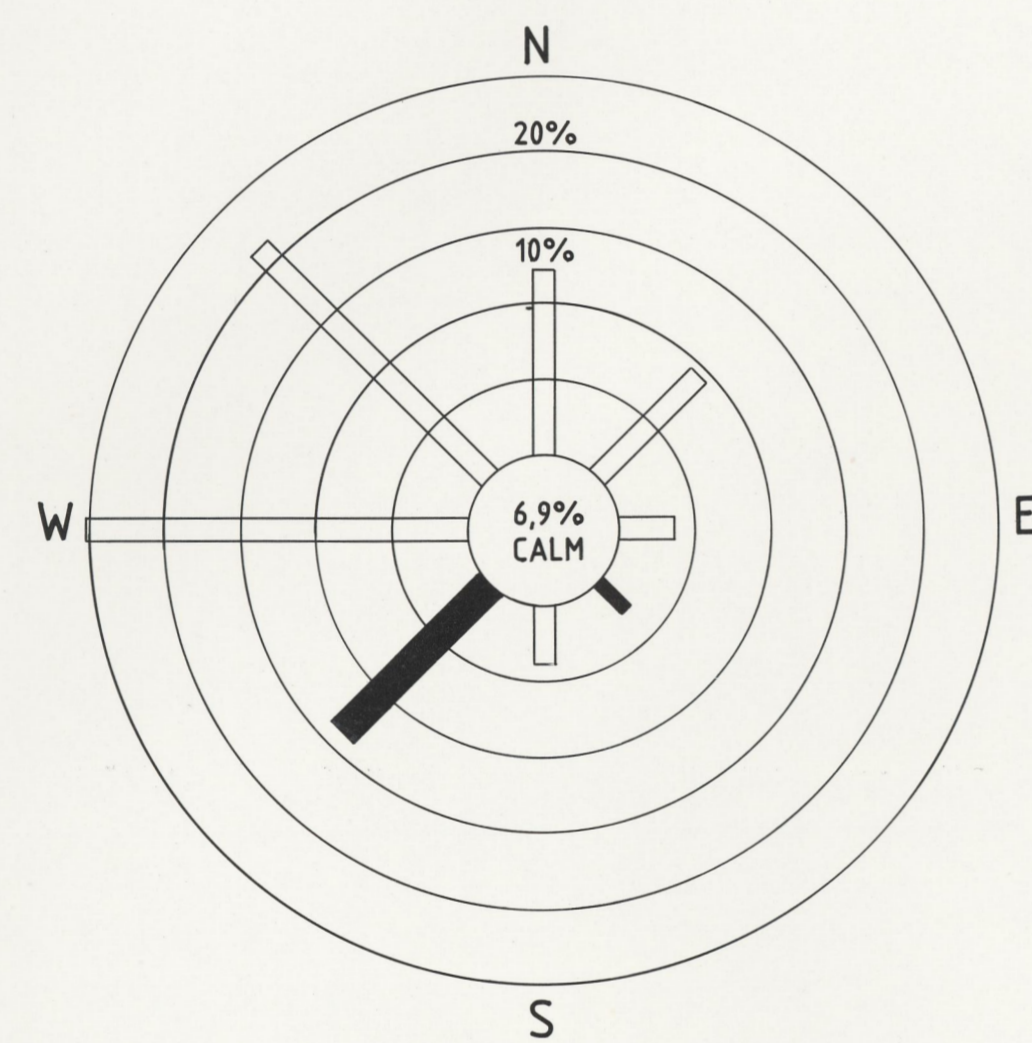
APRIL



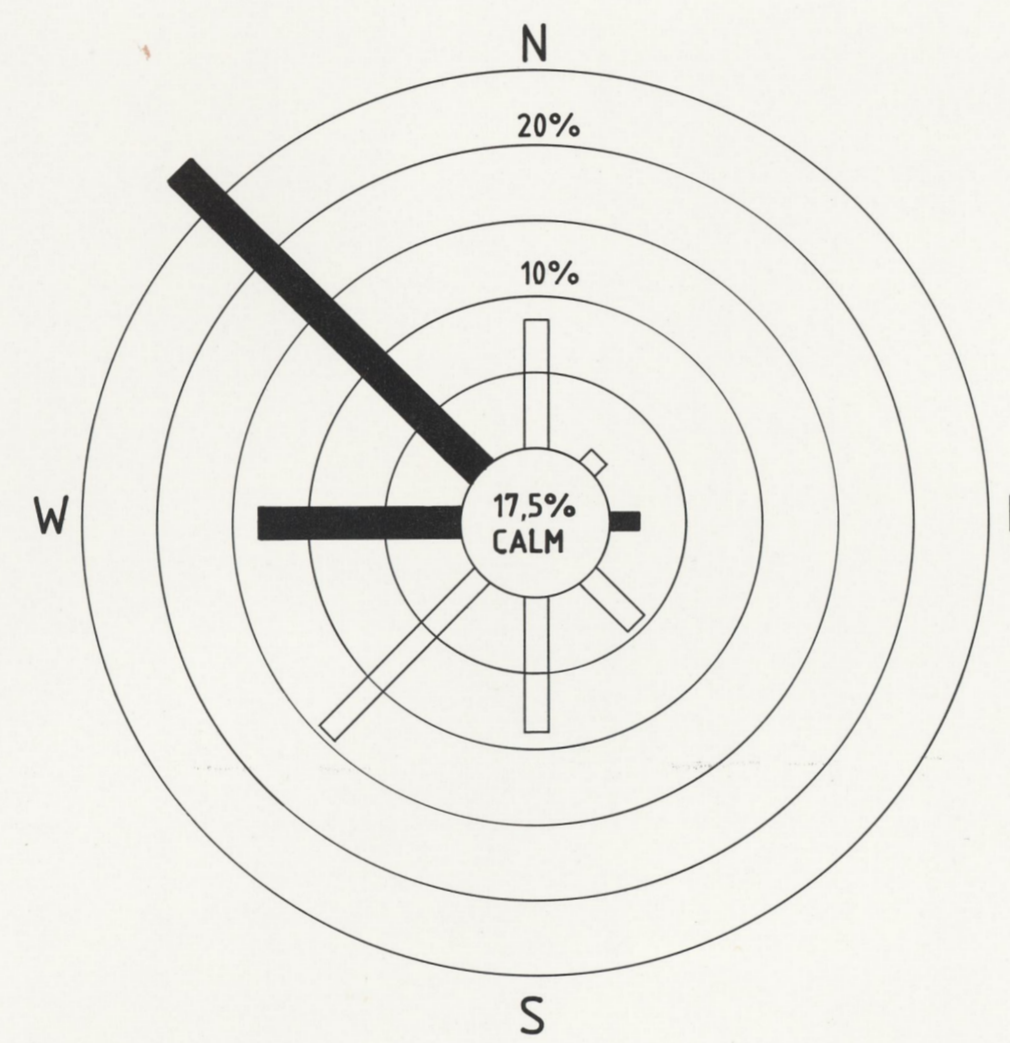
APRIL



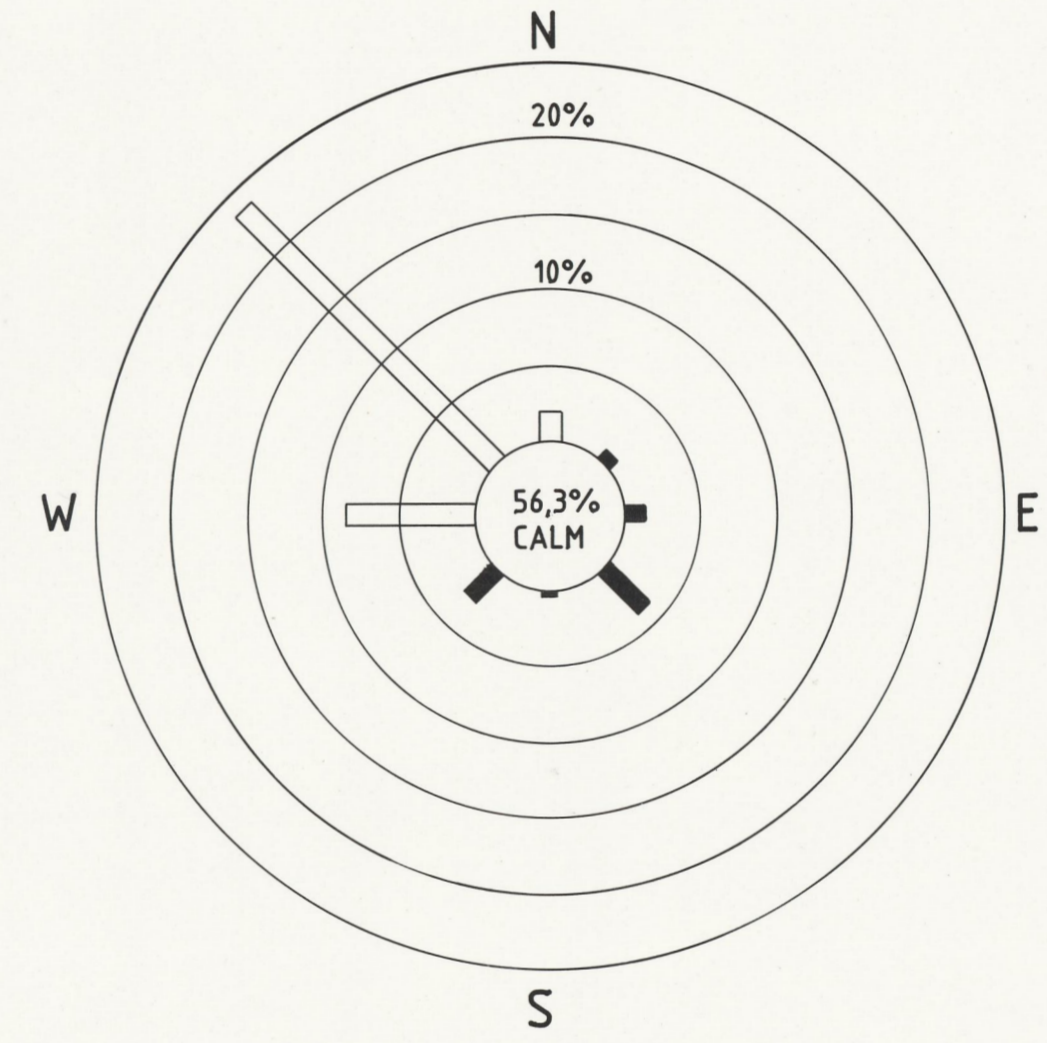
APRIL



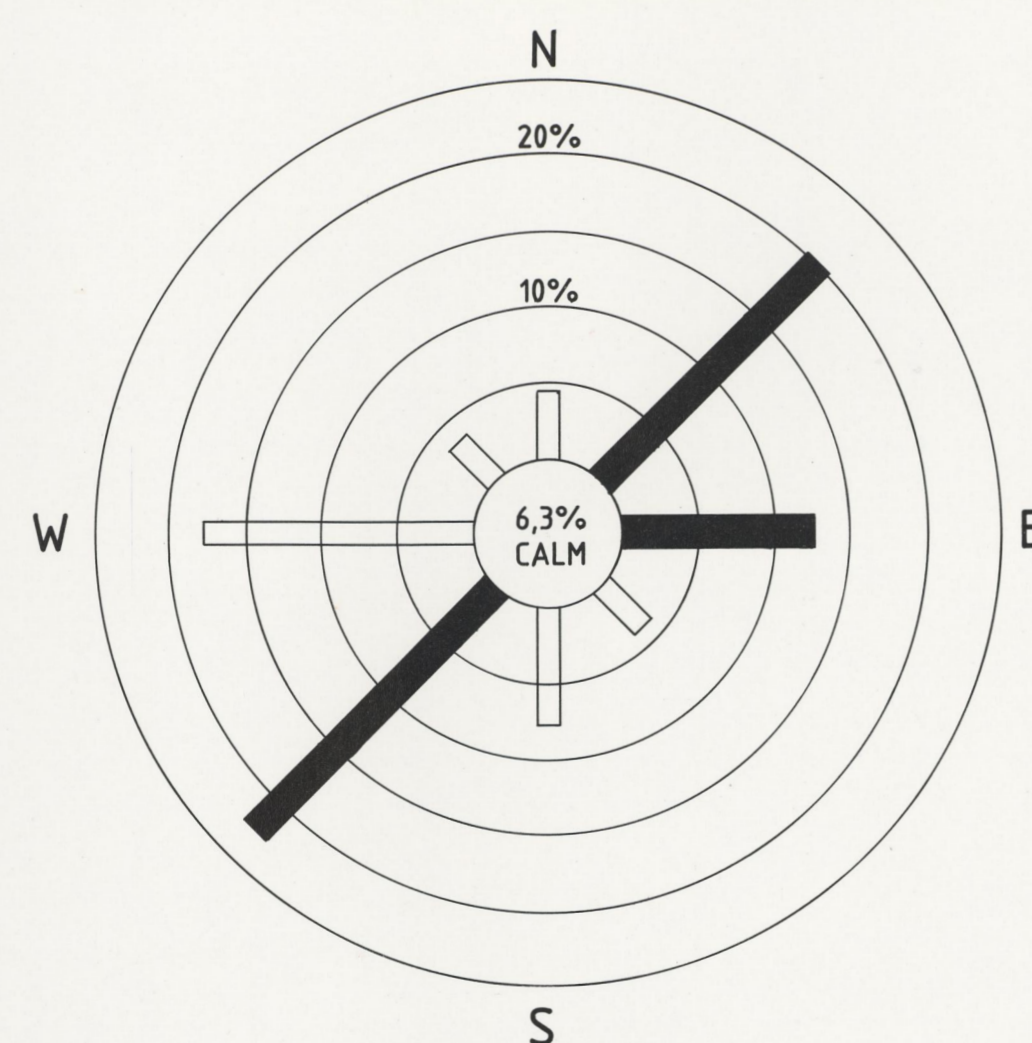
JULY



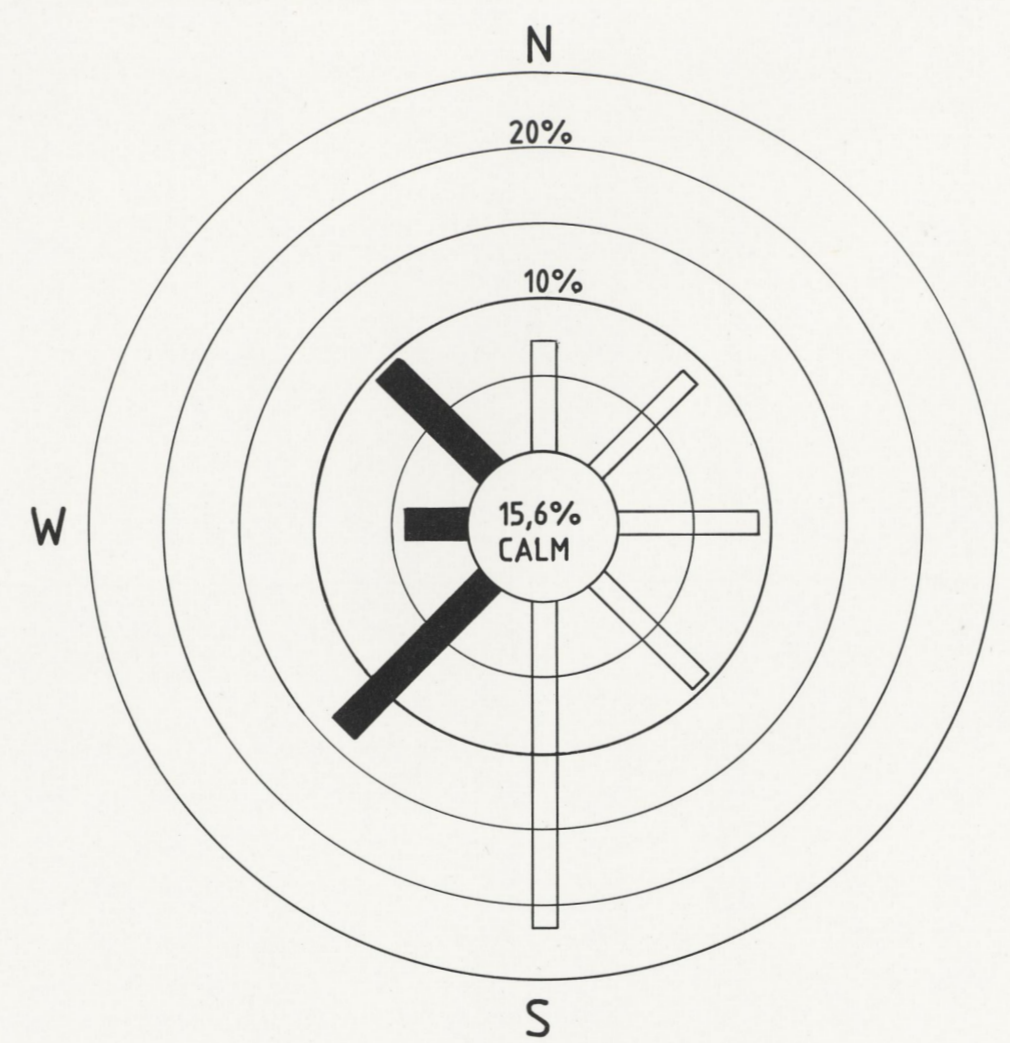
JULY



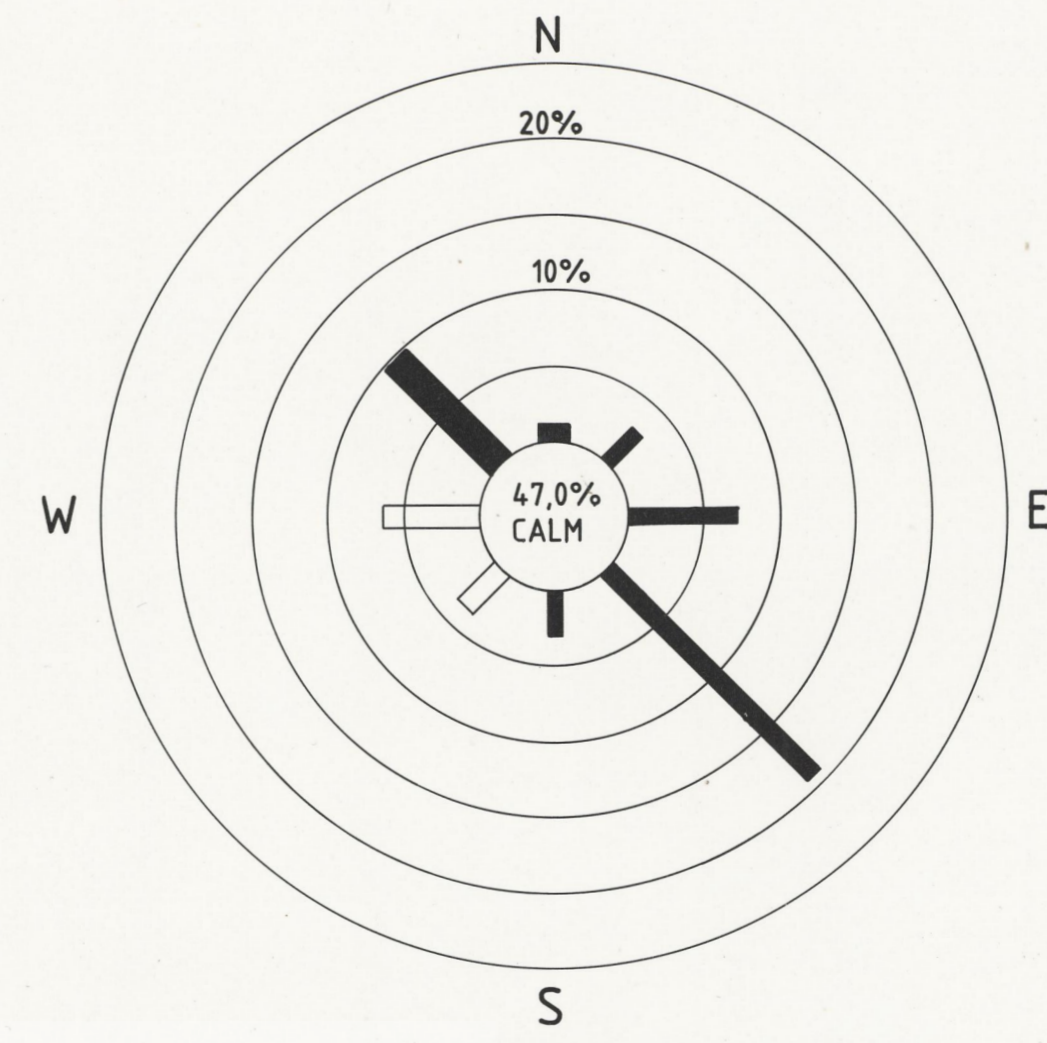
JULY



OCTOBER



OCTOBER



OCTOBER

1,5 3,3 5,5 8

AVERAGE WIND SPEEDS (m/s)

NOTES: 1. CIRCLES REPRESENT 5% FREQUENCY INTERVALS
2. WIND SPEED LOWER THAN 1,5 m/s HAS BEEN TAKEN AS CALM



University of Fort Hare
Together in Excellence

HKS
HILL KAPLAN SCOTT

JUNE 1991

CISKEI NATIONAL WATER
DEVELOPMENT PLAN

WIND DATA



REPUBLIC OF CISKEI

DEPARTMENT OF PUBLIC WORKS

SERIES

SHEET

A

6