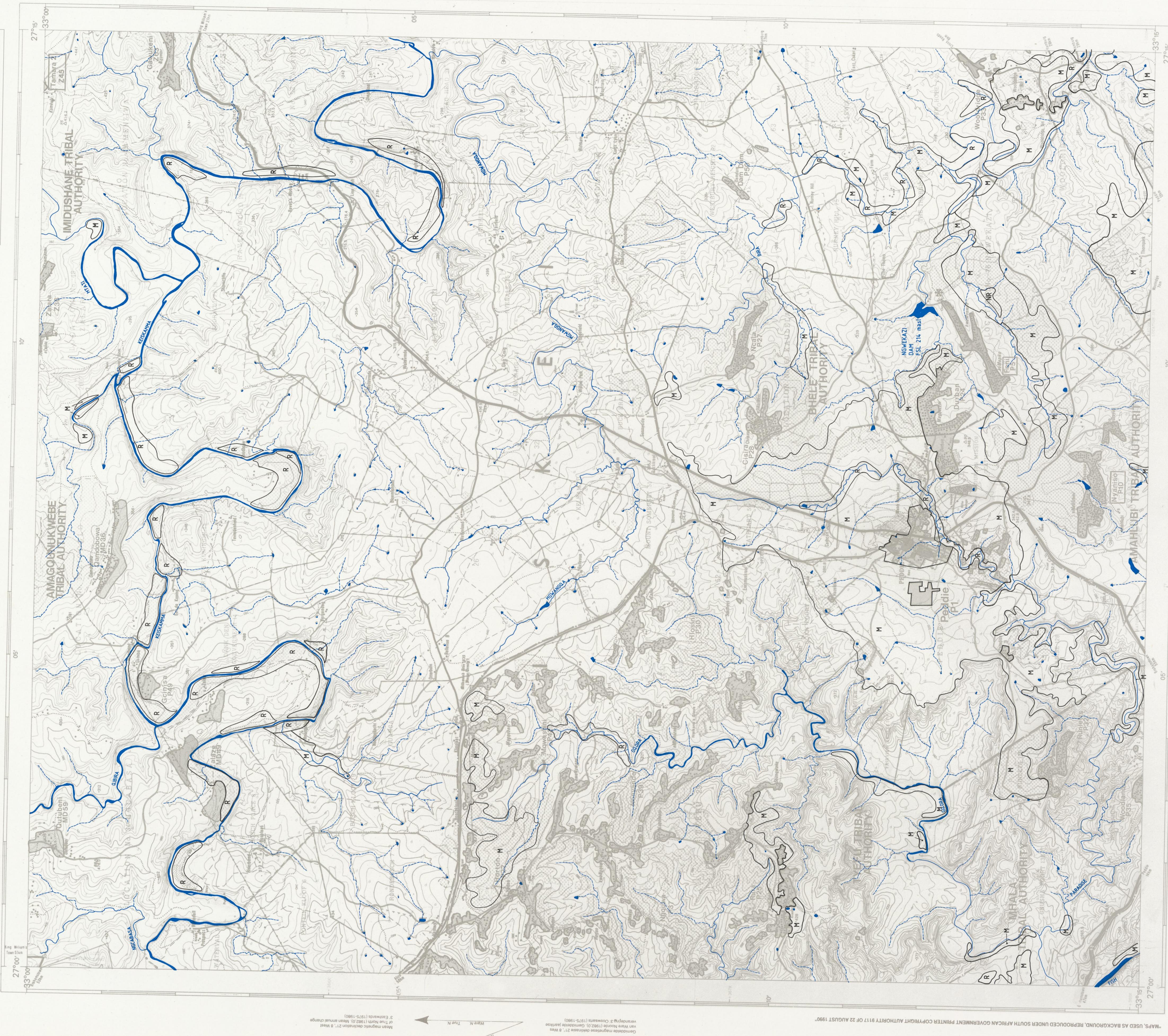


1:50 000 SOUTH AFRICA  
SUD.-AFRICA

3327AA PEDDIE

Verreëde Reëls Kort en SUID-AFRIKA 1:50 000 Vle  
Refer to this Map as SOUTH AFRICA 1:50 000 Sheet  
3327AA PEDDIE  
TIRREËRE WATERS - SECOND EDITION



MAPS USED AS BACKGROUND, REPRODUCED UNDER SOUTH AFRICAN GOVERNMENT PRINTER COPYRIGHT AUTHORITY 9117 OF 22 AUGUST 1990.

Opdragter deur die Hoofstadler van Oorlogstele en Kastele, Provinsiale Maatskappij  
Publiseer deur die Direksie van Surveys en Kaarte, Private Bag No. 105, Pretoria


HOOFSTADLER VAN OORLOGSTELE EN KASTELE

1:50 000

CONTOUR INTERVAL IN METRES

Opdragter deur die Hoofstadler van Oorlogstele en Kastele, Provinsiale Maatskappij  
Publiseer deur die Direksie van Surveys en Kaarte, Private Bag No. 105, Pretoria

HR	HIGHLY RECOMMENDED
R	RECOMMENDED
M	MARGINAL
NR	NOT RECOMMENDED



University of Fort Hare  
*Together in Excellence*

---	CISKEI / SOUTH AFRICA BORDER
~	RIVERS
---	NON-PERENNIAL STREAMS
■	EXISTING DAMS
■	PROPOSED DAMS

**HKS**  
HILL KAPLAN SCOTT

JUNE 1991

**CISKEI NATIONAL WATER  
DEVELOPMENT PLAN**

IRRIGATION POTENTIAL



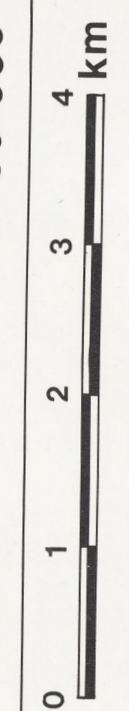
REPUBLIC OF CISKEI

DEPARTMENT OF PUBLIC WORKS

SERIES  
**C**

SHEET  
**21**

SCALE  
1:50 000



PEDDIE  
3327 AA