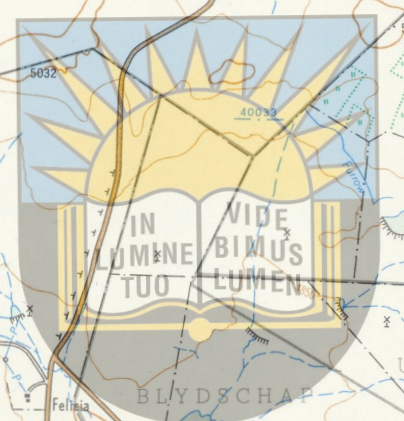
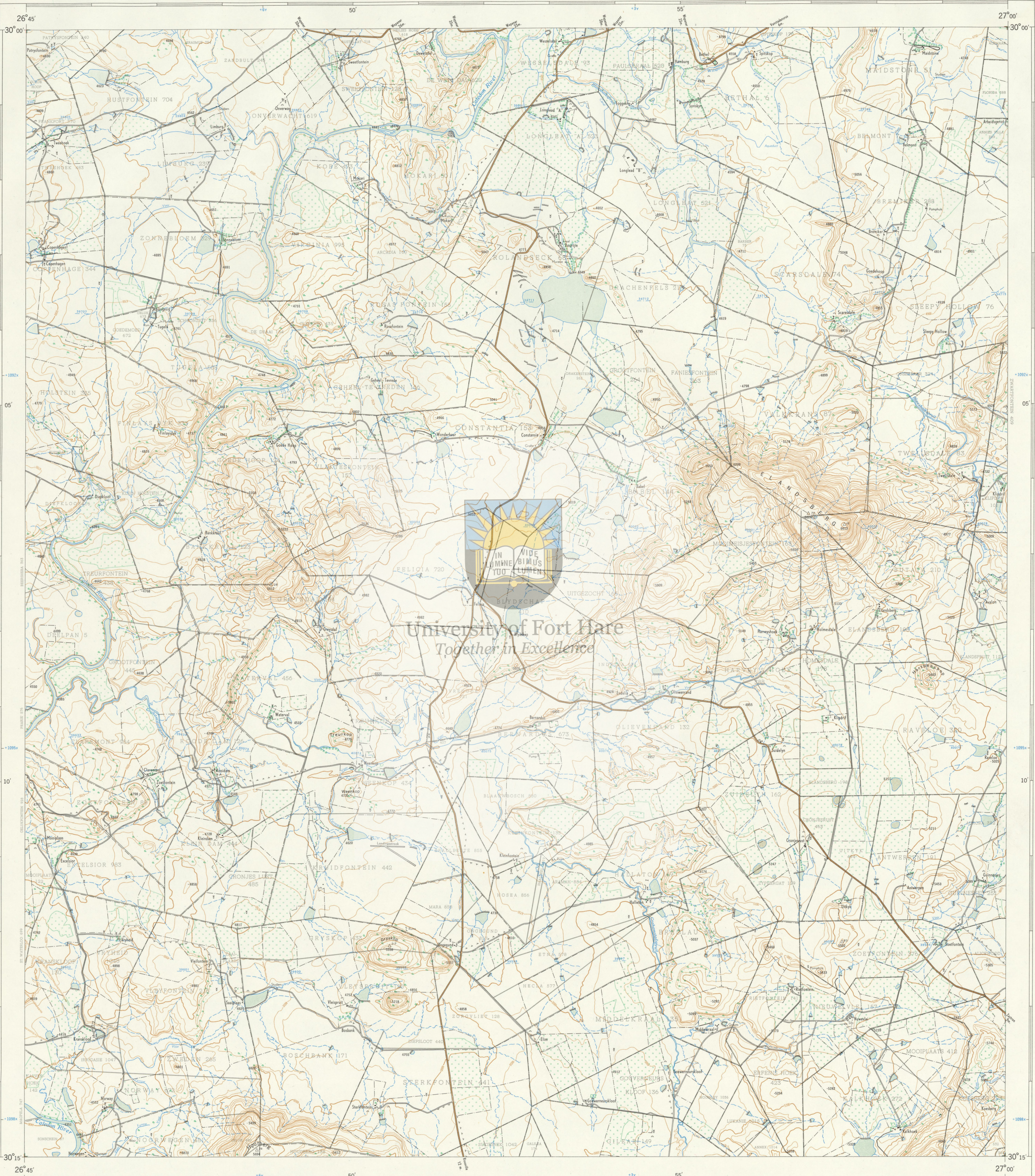




1:50,000 SUID-AFRIKA SOUTH AFRICA

3026BB ELANDSBERG

Verwys na hierdie Kaart as SUID-AFRIKA 1:50,000 Vol 3026BB ELANDSBERG EERSTE UITGAWE FIRST EDITION



University of Fort Hare Together in Excellence

Lugtfotografie 1952. Opgeteek en geteken in 1963 deur die Driehoekmetingskantoor. Air Photography 1952. Surveyed and drawn in 1963 by the Trigonometrical Survey Office.

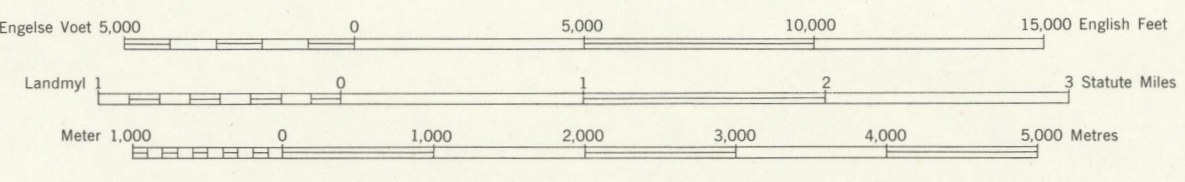
Hooflyn Tussenruimte 50 Engelse Voet

1:50,000

Contour Interval 50 English Feet

Gebruik en Uitgawe in die Republiek van Suid-Afrika deur die Staatsdrukker, Pretoria, 1964. Printed and Published in the Republic of South Africa by the Government Printer, Pretoria, 1964.

T.S.O. 200/1968



VERKLARING	REFERENCE
Internasionale Grense..... International Boundaries
Provisoriale Grense..... Provincial Boundaries
Veevoerpoortspoortjies..... Multiple Track Railways
Elektrisifiseerde Spoortjies..... Electrified Railways
Smalspoorjies..... Narrow Gauge Railways
Diens-, Suikerriet- en Minerale spoortjies..... Service, Cane and Mineral Railways
Nasionale Paaie..... National Roads
Hoofpaaie..... Main Roads
Sekondêre Paaie..... Secondary Roads
Ander Paaie..... Other Roads
Dowwe Paaie en Voetpaaie..... Tracks and Footpaths
Kraglyne..... Power Lines
Telefoon- en Telegraaflyne..... Telephone and Telegraph Lines
Pos- en Telegraafkantore, Polisie-stasies en -poste, Winkels, Hotelle, Skole en Plekke van Aanbidding..... Post and Telegraph Offices, Police Stations and Posts, Stores, Hotels, Schools and Places of Worship
Vuurtorings en Seewaartligte..... Lighthouses and Marine Lights
Seewaartbakens..... Marine Beacons
Driehoekbakens (Nommer regs en hoogte onder)..... Trig. Beacons (Number to right and height below)

Die ruitjies van die Suid-Afrikaanse Koordinatiese Stelsel word in die kante van die kaart deur kort swart lyne, 30,000 Engelse Voet van mekaar, met koördinaatwaardes in sentimeter van 10,000 Engelse Voet in blou.

Alle hoogtes word in Engelse Voet tot op grondhoogte aangegee. All heights are given in English Feet to ground level. Gebruik die Konforme Projeksie, Middellandse 27° Wes. Gauss Conform Projection, Central Meridian 27° West.

The grid lines of the South African Co-ordinate System are indicated in the margin by short black lines at 30,000 English Feet intervals, with co-ordinate values in centimetre - 10,000 English Feet in blue.

INDEKS VAN VELLE INDEX TO SHEETS

2928DC	2928DD	2928DE
3026BA	3026BB	3026BC
3026BC	3026BD	3026BE

Kaartreël-aflesing verskaf deur die Landmeter-generaal, O.V.S. Original Form supplied by the Surveyor-General, O.F.S.

PRYS PER VELLE 60c PRICE PER SHEET 60c KOPIEREG COPYRIGHT

VERKLARING	REFERENCE
Magnetiese Stasies en Grondtekens..... Magnetic Stations and Ground Signs
Naturelle hutte..... Native Huts
Monumente..... Monuments
Windpompe..... Windmills
Klipmure..... Stone Walls
Grondbewaringswalle..... Anti-erosion Walls
Uitgrawings..... Excavations
Standhoudende Water..... Perennial Water
Nie-standhoudende Water..... Non-perennial Water
Droë Paaie..... Dry Tracks
Fonteinne, Watergate en Putte..... Fountains, Springs, Waterholes and Wells
Moerasse en Vleie..... Marshes, Swamps and Vleis
Pyppyne..... Pipelines
Fotomiddelpeunte..... Photo Centres
Uitstaande Klipbanke..... Prominent Rock Outcrops
Terrasse..... Terraces
Beskerpte Lande..... Cultivated Lands
Boorde en Wingerde..... Orchards and Vineyards
Bome en Bos..... Trees and Bush

3026BB ELANDSBERG EERSTE UITGAWE FIRST EDITION