
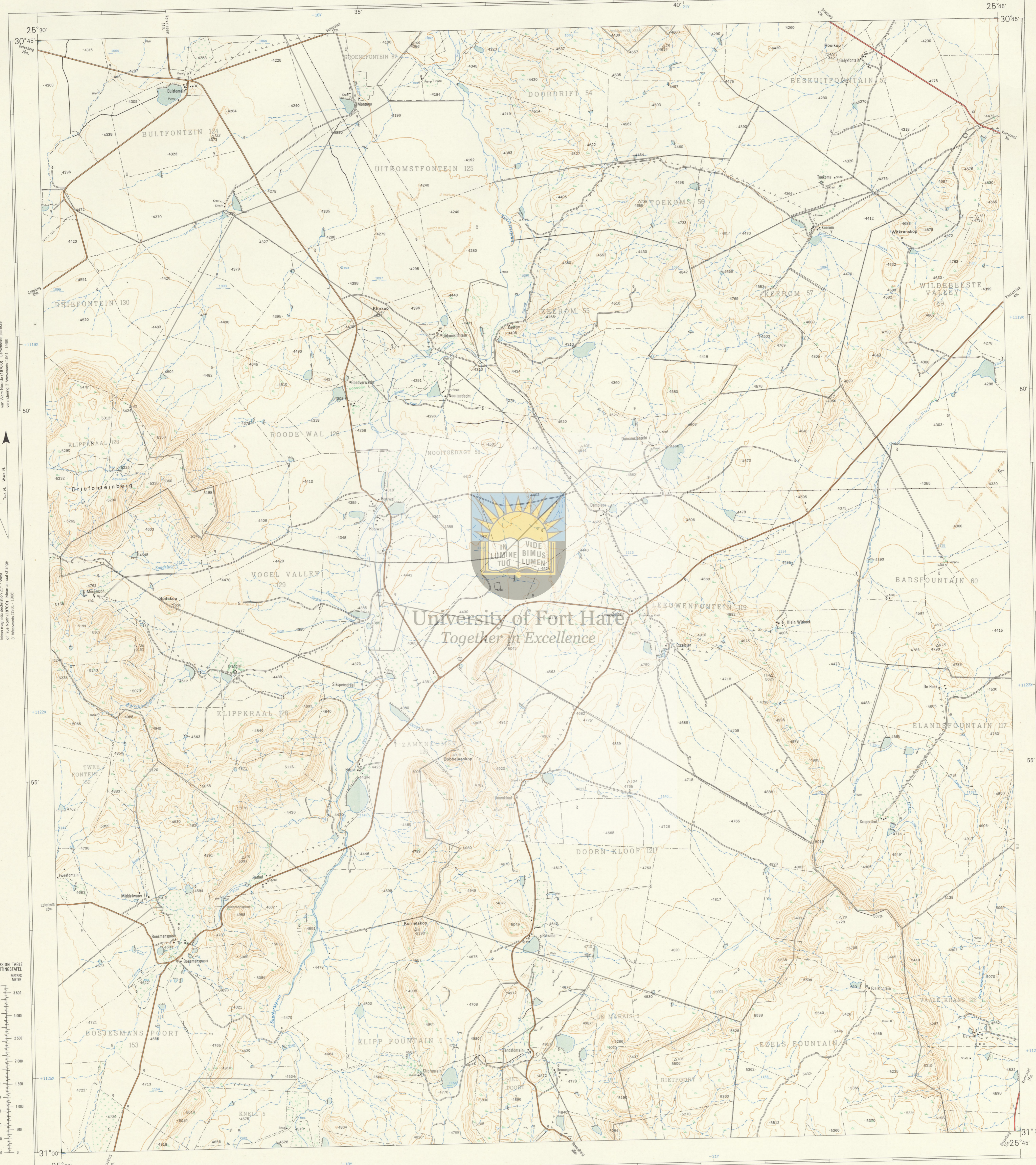




1:50 000 SOUTH AFRICA SUID-AFRIKA

# 3025DC SUURBERGSPRUIT

Refer to this Map as SOUTH AFRICA 1:50 000 Sheet 3025DC SUURBERGSPRUIT  
Verwys na hierdie Kaart as SUID-AFRIKA 1:50 000 Vel 3025DC SUURBERGSPRUIT  
SECOND EDITION TWEEDE UITGAWE



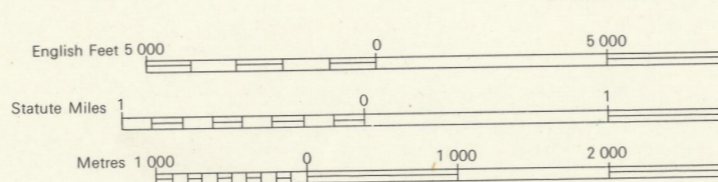
University of Fort Hare  
Together in Excellence

CONVERSION TABLE  
OMSETTINGSTAFEL

| FEET | METRES |
|------|--------|
| 0    | 0      |
| 100  | 30     |
| 200  | 60     |
| 300  | 90     |
| 400  | 120    |
| 500  | 150    |
| 600  | 180    |
| 700  | 210    |
| 800  | 240    |
| 900  | 270    |
| 1000 | 300    |
| 1100 | 330    |
| 1200 | 360    |
| 1300 | 390    |
| 1400 | 420    |
| 1500 | 450    |
| 1600 | 480    |
| 1700 | 510    |
| 1800 | 540    |
| 1900 | 570    |
| 2000 | 600    |
| 2100 | 630    |
| 2200 | 660    |
| 2300 | 690    |
| 2400 | 720    |
| 2500 | 750    |
| 2600 | 780    |
| 2700 | 810    |
| 2800 | 840    |
| 2900 | 870    |
| 3000 | 900    |
| 3100 | 930    |
| 3200 | 960    |
| 3300 | 990    |
| 3400 | 1020   |
| 3500 | 1050   |
| 3600 | 1080   |
| 3700 | 1110   |
| 3800 | 1140   |
| 3900 | 1170   |
| 4000 | 1200   |
| 4100 | 1230   |
| 4200 | 1260   |
| 4300 | 1290   |
| 4400 | 1320   |
| 4500 | 1350   |
| 4600 | 1380   |
| 4700 | 1410   |
| 4800 | 1440   |
| 4900 | 1470   |
| 5000 | 1500   |

Air Photography 1965 (Job No. 522/65). Surveyed in 1969 and drawn in 1970 by the Topographical Survey Office  
Lugfoto 1965 (Taak No. 522/65). Oopgetreë in 1969 en geteken in 1970 deur die Driehoeksmetingskantoor.  
T.S.O. 200/4517

CONTOUR INTERVAL 50 ENGLISH FEET



| REFERENCE                                       | VERKLARING                               |
|---|--|
| International Boundaries                        | Internasionale Grense                    |
| Provincial Boundaries                           | Provinsiale Grense                       |
| Multiple Track Railways                         | Veelvoudige Spoorlyne                    |
| Single Track Railways                           | Enkelspoorlyne                           |
| Electric Railways                               | Gelektreïseerde Spoorlyne                |
| Narrow Gauge Railways                           | Smalspoorlyne                            |
| Service Railways                                | Diensspoorlyne                           |
| National Roads                                  | Nasionale Paaie                          |
| Main Roads                                      | Hoofpaaie                                |
| Secondary Roads                                 | Sekondêre Paaie                          |
| Other Roads                                     | Ander Paaie                              |
| Tracks and Footpaths                            | Downse Paaie en Voetpaaie                |
| Power Lines                                     | Telefoonlyne                             |
| Telephone Lines                                 | Poskantore, Polisiestasies en -poste     |
| Post Offices, Police Stations and Posts         | Winkels, Hotelle, Skole en               |
| Stones, Hotels, Schools and                     | Plekke van Aasloëding                    |
| Places of Worship                               | Vuurtoringe en Seewarltige               |
| Lighthouses and Marine Lights                   | Seewarltbaken                            |
| Marine Beacons                                  | Trig Baken (Nommer regs en hoogte onder) |
| Trig Beacons (Number to right and height below) |  |

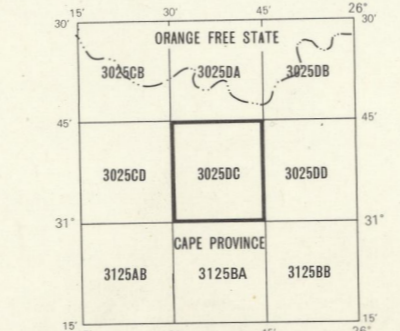
The grid lines of the South African Co-ordinate System are indicated in the margin by short black ticks at 30 000 English Foot intervals, with co-ordinate values in units of 10 000 English Feet in blue.

Elevations are in English Feet to ground level  
Hoogtes is in Engelse Voet op grondhoogte

Die nulle van die Suid-Afrikaanse Koordinatstelsel word in die kante van die kaart deur kort swart strepe, 30 000 Engelse Voet van mekaar, met koordinatiewaardes in eenhede van 10 000 Engelse Voet in blou.

Gauss Conform Projection Central Meridian 28° East Clark's 1880 Spheroid  
Gauss se Konforme Projeksie, Middelliniedraai 28° Oos, Clark's 1880 Sferoid

### INDEX TO SHEETS INDEKS VAN VELLE



Kadastral information supplied by the Surveyor-General, Cape  
Oorspronklike Plans

| REFERENCE                          | VERKLARING                        |
|------------------------------------|-----------------------------------|
| Magnetic Stations and Ground Signs | Magnetiese Stasies en Grondtekens |
| Huts                               | Hutte                             |
| Monuments                          | Monumente                         |
| Dipping Tanks                      | Dipbakke                          |
| Wells                              | Windpomp                          |
| Anti-erosion Walls                 | Grondbewaringswal                 |
| Excavations                        | Uitgrawings                       |
| Perennial Water                    | Standhoudende Water               |
| Non-perennial Water                | Nie-standhoudende Water           |
| Dry Pans                           | Droë Panne                        |
| Fountains, Waterholes and Wells    | Fontein, Watergat en Putte        |
| Marshes, Swamps and Vies           | Mossas en Vieë                    |
| Pipelines                          | Pyplyne                           |
| Photo Centres                      | Fotomiddelpeunte                  |
| Prominent Rock Outcrops            | Prominente Klipbake               |
| Terraces                           | Terrasse                          |
| Cultivated Lands                   | Bewerkte Lande                    |
| Orchards and Vineyards             | Boorde en Wingerde                |
| Trees and Bush                     | Bome en Bos                       |