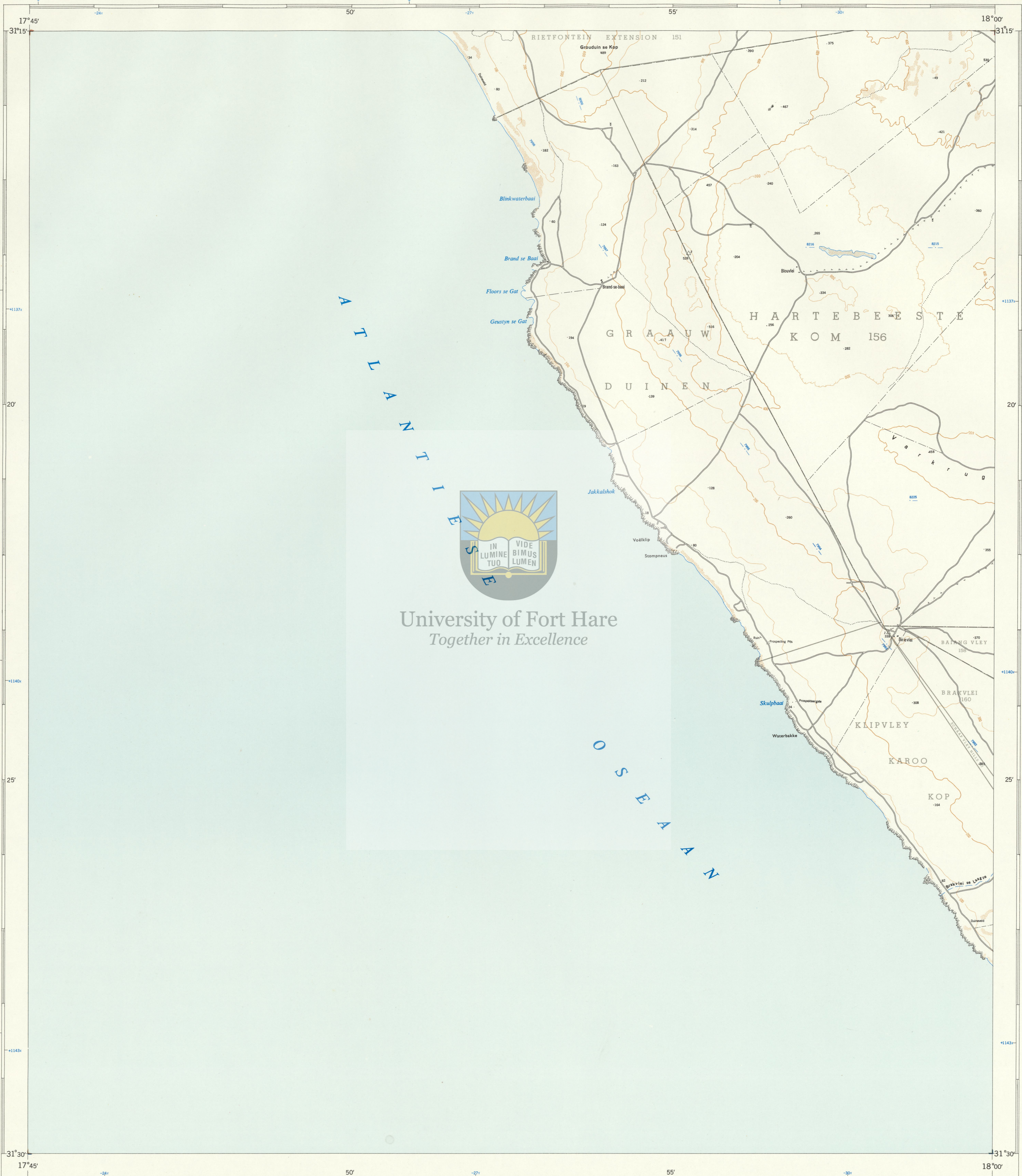




1:50,000 SUID-AFRIKA SOUTH AFRICA


3117BD BAIEVLEI

Verwys na hierdie Kaart as SUID-AFRIKA 1:50,000 Vel 3117BD BAIEVLEI Refer to this Map as SOUTH AFRICA 1:50,000 Sheet EERSTE UITGAWE FIRST EDITION



University of Fort Hare Together in Excellence

Mean magnetic declination 27° 8' West of True North (1960.0) No annual magnetic change (1950-1960)



Ligfoto's 1958. Opgeneem in 1954 en geteken in 1956 deur die Driehoekmetingkantoor. Air Photography 1958. Surveyed in 1954 and drawn in 1956 by the Trigonometrical Survey Office.

Konkeer Tussenruimte 50 Engelse Voet

1:50,000

Contour Interval 50 English Feet

Getruk en Uitgegeen in die Republiek van Suid-Afrika deur die Staatsdrukker, Pretoria, 1956. Printed and Published in the Republic of South Africa by the Government Printer, Pretoria, 1956.

T.S.O. 200/2464


VERKLARING REFERENCE

Table with 2 columns: VERKLARING (International Boundaries, Provincial Boundaries, etc.) and REFERENCE (symbols for boundaries, roads, railways, etc.)

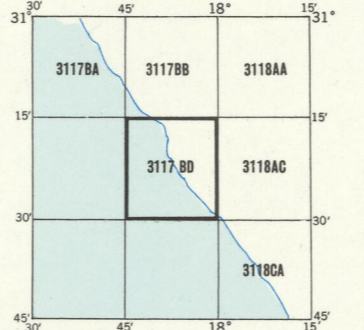
Die ruitjies van die Suid-Afrikaanse Koördinaatsistal word in die kleinste sangtoon deur kort swart lyne, 30,000 Engelse Voet van mekaar, met koördinaatwaardes in eenheids van 10,000 Engelse Voet in blou.

Alle hoogtes word in Engelse Voet tot op grondhoogte aangegeef. All heights are given in English Feet to ground level.

The grid lines of the South African Co-ordinate System are indicated in the margin by short black lines at 30,000 English Feet intervals with co-ordinate values in units of 10,000 English Feet in blue.



INDEKS VAN VELLE INDEX TO SHEETS



VERKLARING REFERENCE

Table with 2 columns: VERKLARING (Magnetic Stations and Ground Signs, Huts, etc.) and REFERENCE (symbols for stations, huts, monuments, etc.)

3117BD BAIEVLEI EERSTE UITGAWE FIRST EDITION