




Mean magnetic declination 21°2' West of True North (1960). Mean annual change 7' Westward (1961-1965).
Grootste magnetiese afwiking 21°2' Wes van Ware Noord (1960). Gemiddelde jaarlikse verandering 7' Westwaarts (1961-1965).

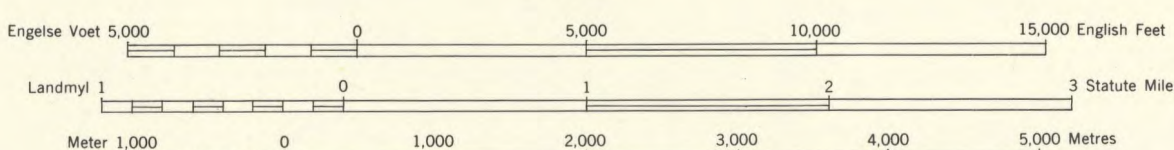


VERKLARING REFERENCE

Internasionale Grense.....International Boundaries
Provinciale Grense.....Provincial Boundaries
Veelvoelige Spoorlyne.....Multiple Track Railways
Enkelspoorlyne.....Single Track Railways
Geëlektrifiseerde Spoorlyne.....Electrified Railways
Smalspoorlyne.....Narrow Gauge Railways
Dienspoorlyne.....Service Railways
Nasionale Paale.....National Roads
Hoofpaale.....Main Roads
Sekondêre Paale.....Secondary Roads
Ander Paale.....Other Roads
Doonwe Paale en Voetpaale.....Tracks and Footpaths
Kraglyne.....Power Lines
Telefoon- en Telegraaflyne.....Telephone and Telegraph Lines
Pos- en Telegraafkantore, Polisie-stasies en -poste, Winkels, Hotelle, Skole en Plekke van Aanbidding, Vuurtoringe en Seewarltjies, Seewarltjies.....Post and Telegraph Offices, Police Stations and Posts, Stores, Hotels, Schools and Places of Worship, Lighthouses and Marine Lights, Marine Beacons
Driehoeksbakke (Nommer regs en hoogte onder).....Trig. Beacons (Number to right and height below)

Kontourruimtes 50 Engelse Voet
Contour Interval 50 English Feet

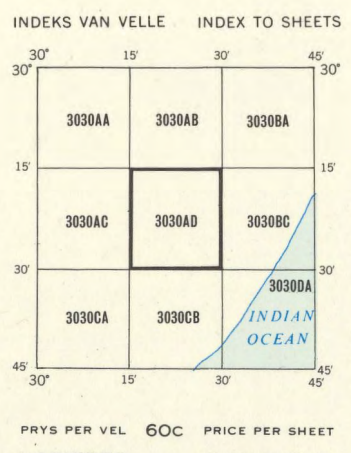
1:50,000



Die ruitjies van die Suid-Afrikaanse Koordinatstelsel word in die kantoor aangestuur deur kort swart lyne, 30,000 Engelse Voet van mekaar, met koördinaatwaardes in eenhede van 10,000 Engelse Voet in blou.

Alle hoogtes word in Engelse Voet tot op grondhoogte aangestuur. All heights are given in English Feet to ground level. Geuss se Konforme Projekie, Middellandse 31° Oos. Gauss Conform Projection, Central Meridian 31° East.

The grid lines of the South African Co-ordinate System are indicated in the margin by short black lines at 30,000 English Feet intervals, with co-ordinate values in units of 10,000 English Feet in blue.



PRYS PER VEL 60c PRICE PER SHEET
KOPIEREG COPYRIGHT

VERKLARING REFERENCE

Magnetiese Stasies en Grondtekens.....Magnetic Stations and Ground Signs
Hulle.....Huts
Monumente.....Monuments
Dipbakke.....Dipping Tanks
Windpompe.....Windmills
Mure.....Anti-erosion Walls
Grondbewaringswalle.....Excavations
Standhoudende Water.....Perennial Water
Nie-standhoudende Water.....Non-perennial Water
Droë Pannas.....Dry Pans
Fonteinne, Watergate en Putte.....Fountains, Springs, Waterholes and Wells
Moerasse en Vleie.....Marshes, Swamps and Vleis
Pyplyne.....Pipelines
Fotomiddeelpunte.....Photo Centres
Uitstaande Klipbanke.....Prominent Rock Outcrops
Terrasse.....Terraces
Bewerkte Lande.....Cultivated Lands
Boorde en Wingerde.....Orchards and Vineyards
Bome en Bos.....Trees and Bush

Druck en Uitgawe in die Republiek van Suid-Afrika deur die Staatsdrukker, Pretoria, 1965. Printed and Published in the Republic of South Africa by the Government Printer, Pretoria, 1965.