



1:50 000 SOUTH AFRICA
SUID-AFRIKA

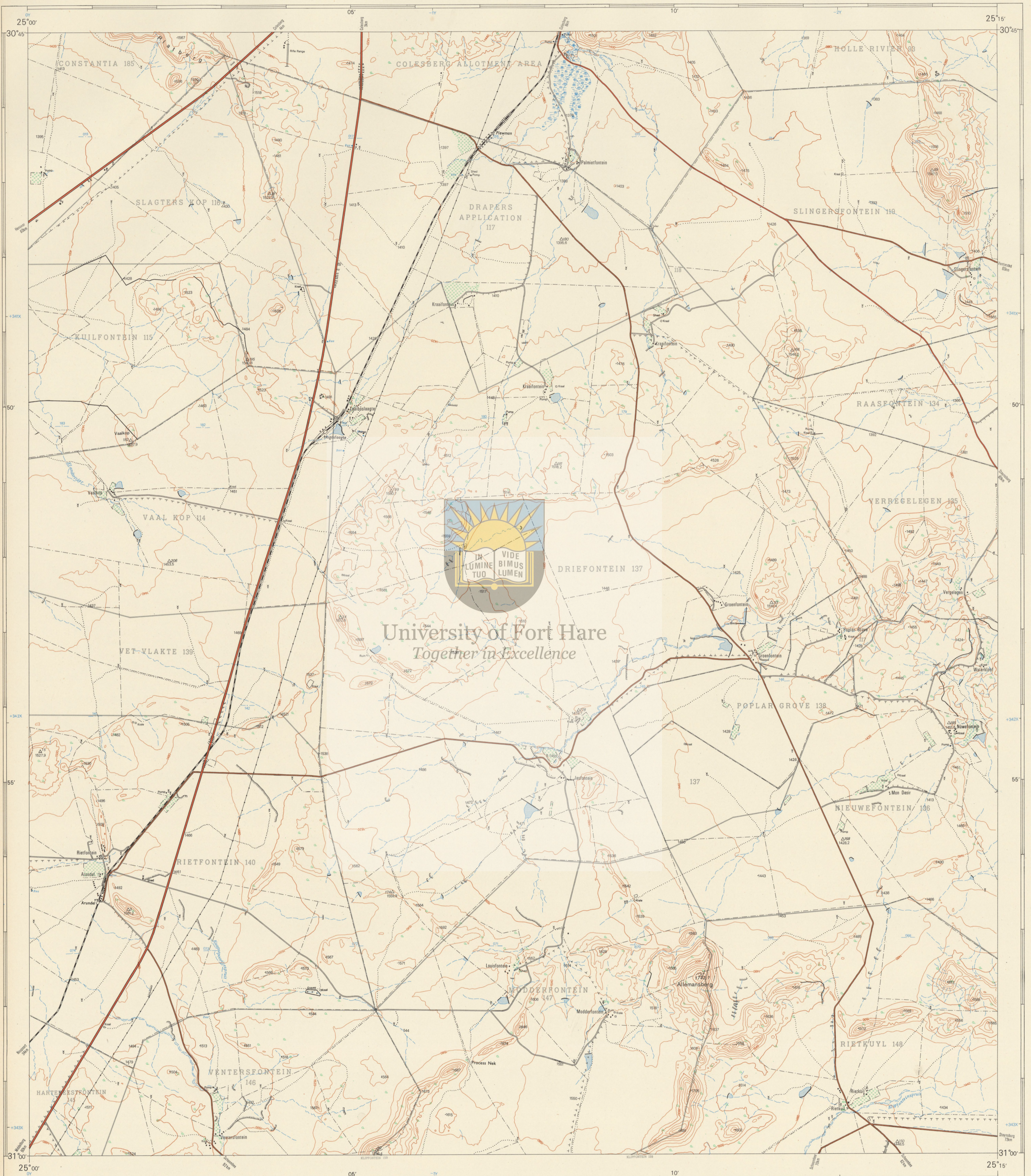
HEIGHTS IN METRES

3025CC ARUNDEL

HOOGTES IN METER

Refer to this Map as SOUTH AFRICA 1:50 000 Sheet
Verwys na hierdie Kaart as SUID-AFRIKA 1:50 000 Vel

3025 CC ARUNDEL
FIRST EDITION
EERSTE UITGAWE



Geographical coordinates: 25° 00' S, 18° 05' E
Magnetic declination: 21° 5 West
at 1984 (1973)

CONVERSION TABLE
OMSETTINGSTAFEL

METRES	FEET
12 000	39 370
11 000	36 090
10 000	32 810
9 000	29 530
8 000	26 250
7 000	22 970
6 000	19 690
5 000	16 410
4 000	13 130
3 000	9 850
2 000	6 570
1 000	3 290
0	0


Air Photography 1966 (Job No. 506/66) Surveyed in 1972 and drawn in 1973 by the Director-General of Surveys
Lugfoto 1966 (Taak No. 506/66) Opgetreë in 1972 en geteken in 1973 deur die Direkteur-generaal van Opmetings.
T.S.O. 200 (844) 8141

CONTOUR INTERVAL 20 METRES

1:50 000

KONTOURUSRUIMTE 20 METER

Printed and published by the Government Printer, Private Bag X85, Pretoria 1974
Gedruk en uitgegee deur die Staatsdrukker, Private Bag X85, Pretoria 1974
PRICE PER SHEET 600 PERS PER VEL

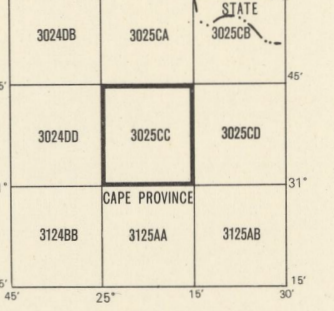


The grid lines of the South African Co-ordinate System are indicated in the margin by short black ticks at 10 000 metre intervals, with co-ordinate values in units of 10 000 metres in blue.

Heights are in metres to ground level
Hoogtes is in meter op grondhoogte

Die omtrek van die Suid-Afrikaanse Koordinaatstelsel word in die kante van die kaart aangedui deur kort swart streke, 10 000 meter van mekaar, met koördinaatwaardes in eenhede van 10 000 meter in blou.

INDEX TO SHEETS / INDEKS VAN VELLE



REFERENCE VERKLARING

REFERENCE	VERKLARING
International Boundaries	Internasionale Grense
Provincial Boundaries	Provinsiale Grense
Multiple Track Railways	Veelvoudige Spoorlyne
Single Track Railways	Enkelspoorlyne
Electrified Railways	Gelektrifiseerde Spoorlyne
Narrow Gauge Railways	Smalspoorlyne
Service Railways	Dienspoorlyne
Arterial Roads	Hooftverkeerspaaie
Main Roads	Groepspaaie
Secondary Roads	Sekondêre Paaie
Other Roads	Ander Paaie
Tracks and Footpaths	Donwse Paaie en Voetspaaie
Power Lines	Kraglyne
Telephone Lines	Telefoonlyne
Post Offices, Police Stations and Posts	Poskantore, Polisieostasies en poste
Stores, Hotels, Schools and	Winkels, Hotelle, Skole en
Places of Worship	Plekke van Aanbidding
Lighthouses and Marine Lights	Vuurtorings en Seevaartbaken
Marine Beacons	Seevaartbaken
Trig Beacons (Number to right and height below)	Trig Baken (Nommer regs en hoogte onder)

REFERENCE VERKLARING

REFERENCE	VERKLARING
Magnetic Stations and Ground Signs	Magnetiese Stasies en Grondtekens
Huts	Hutte
Monuments	Monumente
Dipping Tanks	Dipbakke
Windmills	Windpompe
Mure	Mure
Anti-erosion Walls	Grondbewaringswalke
Excavations	Uitgrawings
Perennial Water	Standhoudende Water
Non-perennial Water	Nie-standhoudende Water
City Plans	Droë Planne
Springs, Waterholes and Wells	Fonteinne, Waartjies en Putte
Marshes, Swamps and Vleets	Moerasse en Vleets
Pipelines	Pyplyne
Photo Centres	Fotomiddelpeunte
Prominent Rock Outcrops	Prominente Klipbake
Terraces	Terrasse
Cultivated Lands	Bewerkte Lande
Orchards and Vineyards	Boorde en Wingerde
Trees and Bush	Bome en Bos

Cadastral information supplied by the Surveyor-General, Cape.
Originaal Farms

Kadastrale inligting verskaf deur die Landmeter-generaal, Kaap.
Oorspronklike Paaie

COPYRIGHT KOPIEREG

3025CC ARUNDEL FIRST EDITION EERSTE UITGAWE

