
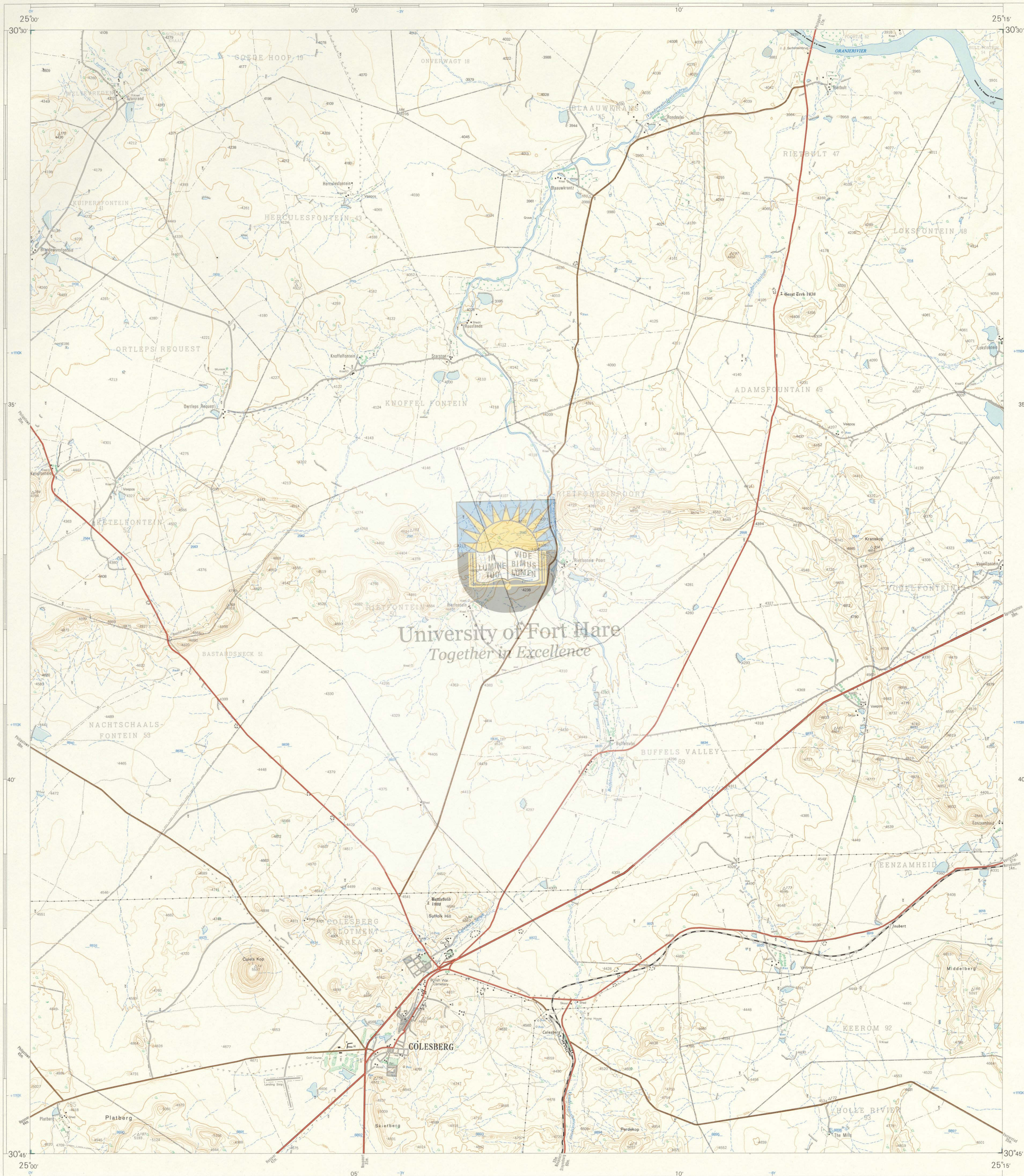




1:50 000 SOUTH AFRICA
SUID-AFRIKA

3025CA COLESBERG

Refer to this Map as SOUTH AFRICA 1:50 000 Sheet 3025CA COLESBERG
Verwys na hierdie Kaart as SUID-AFRIKA 1:50 000 Vel 3025CA COLESBERG



University of Fort Hare
Together in Excellence

Contour interval 50 English Feet
van Meer as 15000 (1970/71) (Geei jarelik ingesameld)
verandering 1966/1970

CONVERSION TABLE
OMSTYFINGSTAFEL

Air Photography 1959. (Job No. 417/59 and 432/59). Surveyed in 1969 and drawn in 1970 by the Trigonometrical Survey Office.
Lugfoto's 1959. (Taak No. 417/59 en 432/59). Opgemeten in 1969 en geteken in 1970 deur die Diehoekmetingskantoor.

CONTOUR INTERVAL 50 ENGLISH FEET

1:50 000


KONTOURTUSSENRIJTE 50 ENGELESE VOET

Published in the Republic of South Africa by the Government Printer, Pretoria, 1971.
Uitgegee in die Republiek van Suid-Afrika deur die Staatsdrukker, Pretoria, 1971.

T.S.O. 200/4633

REFERENCE VERKLARING

Table with 2 columns: REFERENCE and VERKLARING. Lists symbols for International Boundaries, Provincial Boundaries, Multiple Track Railways, Single Track Railways, Electrified Railways, Narrow Gauge Railways, Service Railways, National Roads, Main Roads, Secondary Roads, Other Roads, Tracks and Footpaths, Power Lines, Telephone Lines, Post Offices, Police Stations and Posts, Stores, Hotels, Schools and Places of Worship, Lighthouses and Marine Lights, Marine Beacons, Trig Beacons.



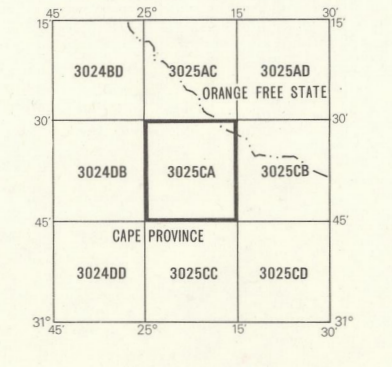
The grid lines of the South African Co-ordinate System are indicated in the margin by short black ticks at 30 000 English Feet intervals, with co-ordinate values in units of 10 000 English Feet in blue.

Elevations are in English Feet to ground level
Hoogtes is in Engelse Voet op grondhoogte

Die ruitlyn van die Suid-Afrikaanse Koördinaatsistiem word in die kantlynne aangegee deur kort swart strepe 30 000 Engelse Voet in mekaar, met koördinaatwaardes in eenhede van 10 000 Engelse Voet in blou.

Gauss Conform Projection, Central Meridian 25° East, Clarke 1880 Spheroid
Gauss se Konforme Projeksie, Middellandsean 25° Oos, Clarke 1880 Sferoid

INDEX TO SHEETS INDEKS VAN VELLE



PRINTED BY THE GOVERNMENT PRINTER, PRETORIA
Drukke deur die Staatsdrukker, Pretoria

REFERENCE VERKLARING

Table with 2 columns: REFERENCE and VERKLARING. Lists symbols for Magnetic Stations and Ground Signs, Huts, Monuments, Dipping Tanks, Windmills, Walls, Anti-aircraft Walls, Excavations, Perennial Water, Non-perennial Water, Dry Pans, Springs, Waterholes and Wells, Marshes, Swamps and Vies, Pipelines, Photo Centres, Prominent Rock Outcrops, Terraces, Cultivated Lands, Orchards and Vineyards, Trees and Bush.

3025CA COLESBERG FIRST EDITION
3025CA COLESBERG EERSTE UITGAWE