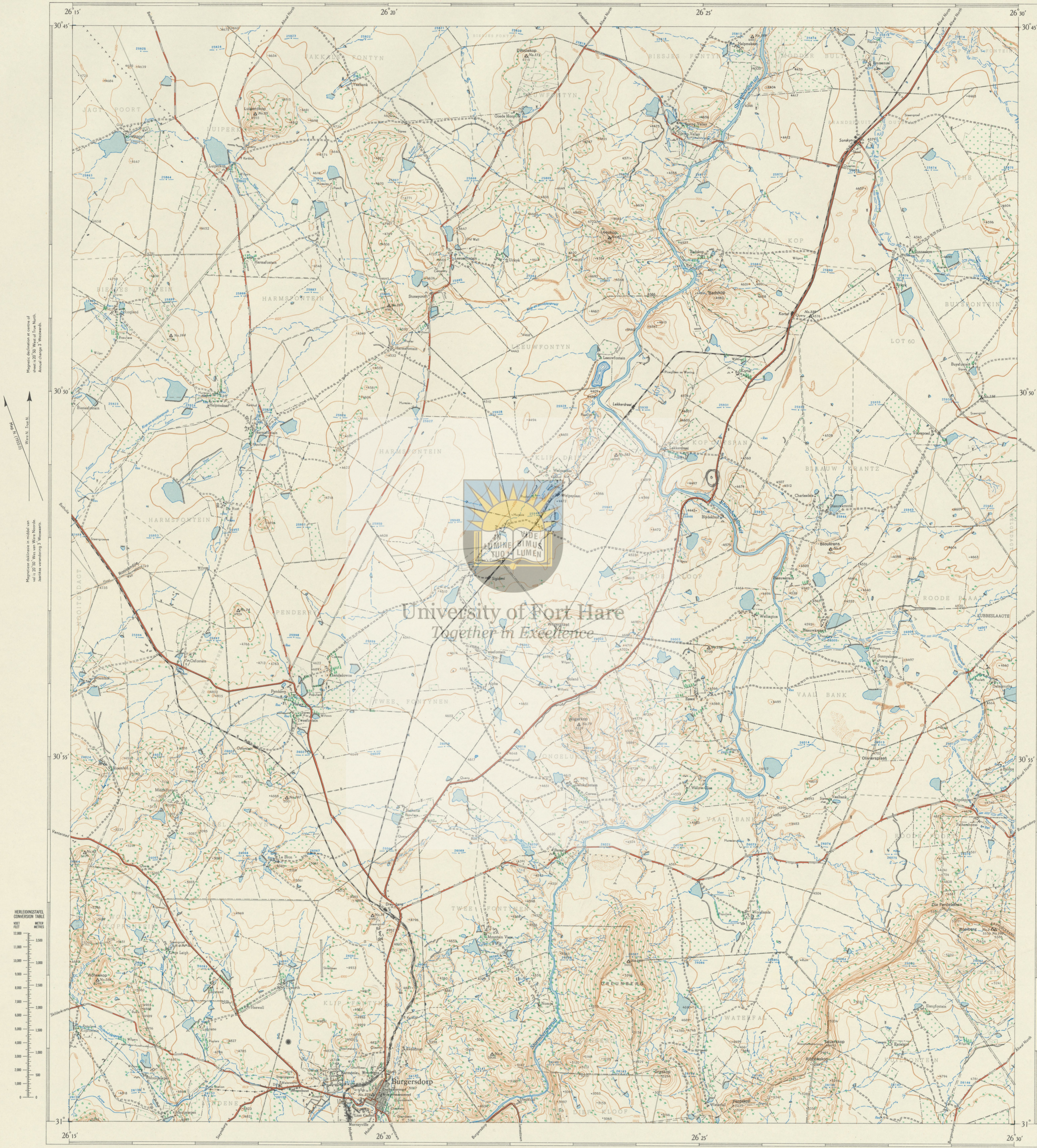





1:50,000 SUID-AFRIKA SOUTH AFRICA

BURGERSDORP 3026CD

Verwys na hierdie kaart as SUID-AFRIKA 1:50,000 Vél BURGERSDORP 3026CD Refer to this map as SOUTH AFRICA 1:50,000 Sheet EERSTE UITGAWÉ FIRST EDITION



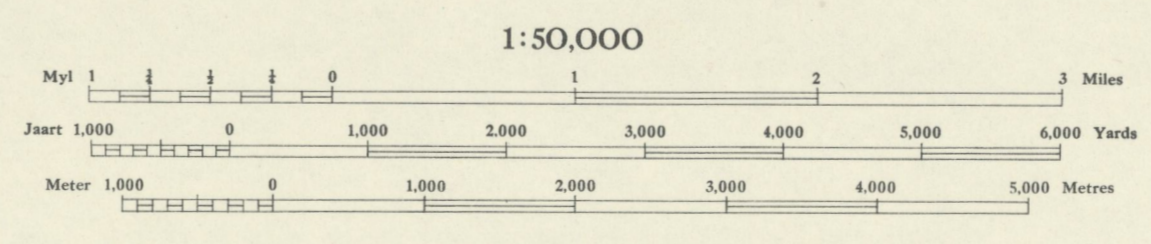
Magnētiese afwijking van de meridiaan op 20° 30' West of Fort Hare. Annual change 5" Westward.



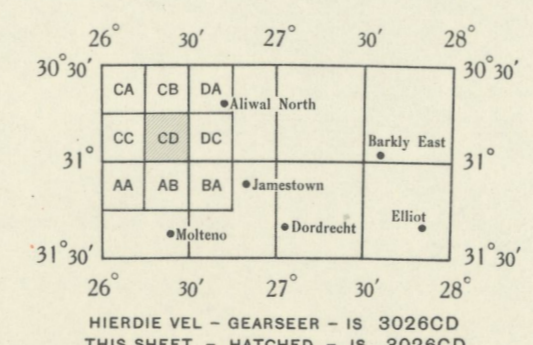
Lugfoto's 1948, Veldmeting 1953. Geteken deur die Driehoeksmetingkantoor, 1954. Air Photography 1948, Field Survey 1953. Drawn by the Triangulation Survey Office, 1954. T.S.O. 200/11081

Getrek in die Unie van Suid-Afrika deur die Staatsdrukker Pretoria, 1955. Printed in the Union of South Africa by the Government Printer, Pretoria, 1955.

VERKLARING	REFERENCE
Grense, Internasionale	Boundaries, International
Provinciale	Provincial
Spoorwee, Dubbelspoor	Railways, Double
Geëlektrifiseer	Electrified
Enkelspoor	Single
Smalspoor	Narrow Gauge
vir Minerale, Suikerriet, ens.	Mineral, Sugar Cane, etc.
Paasie, Nasionale	Roads, National
Hoof	Main
Sekondêre	Secondary
Ander	Other
Dowwepaasie en Voetpaasie	Tracks and Footpaths
Vuurtoerings/Nasionale Monumente	Lighthouses/National Monuments
Telegraaf- of Telefoonlynne	Telegraph or Telephone Lines
Kraglynne	Power Lines
Hoogtemerke (Hoogtes tot naaste voet)	Bench Marks (Heights to nearest foot)
Trig. Baken (Hoogtes in Eng. Feet)	Trig. Beacons (Heights in Eng. Feet)
(Ground Levelling)	(Ground Levelling)
Polisistansies, Winkels, Hotelle	Police Stations, Stores, Hotels
Pos- of Telegraafkantore	Post or Telegraph Offices
Kafferstroosie, Veekraal	Native Huts, Cattle Kraal
Hoogtepunne (Eng. Feet)	Spot Heights (Eng. Feet)
Steenegroewe, Sandgate	Quarries, Sandpits
Mynhope	Mine Dumps
Krans	Krans
Kuuroeste, Rotsdagsone	Coastal Rocks, Rock Outcrops
Draad	Fence



INDEKS VAN AANGRENSENDE VELLE INDEX TO ADJOINING SHEETS



HIERDIE VÊL - GEARBEER - IS 3026CD THIS SHEET - HATCHED - IS 3026CD

Quas Conform Projeksie, Sentrale Meridiaan 27° Oos. Quas Conform Projection, Central Meridian 27° East. PRYS PER VÊL 3/6 PRICE PER SHEET KOPIEREG COPYRIGHT

VERKLARING	REFERENCE
Riviere, standhoudend	Rivers, perennial
nie standhoudend	non-perennial
Moerasse of Vleie	Marshes or Vleis
Panne, Mere	Pans, Lakes
Stuclamme, Pyplynne (P), Vore	Weirs, Pipelines (P), Furrows
Damme, Kanale	Dams, Canals
Fontein, Watergate of Putte	Fountains, Waterholes or Wells
Wind- of Motorpompe	Wind or Motor Pumps
Fotosentrums	Photo Centres
Sand en Sandduine	Sand and Sand Dunes
Verspoelde Gebiede	Eroded Areas
Hoogtelynne	Contours
Bewerkte Lande	Cultivated Lands
Boorde, Wingerde	Orchards, Vineyards
Plantasies	Plantations
Windsukte en Lane	Windbreaks and Avenues
Verspreide Bosse, Bosveld	Scattered Bush, Bushveld
Digte Bos en Woude	Dense Bush and Forests
Kaktus	Cactus