

WORCESTER.—(2) Barnard Izak Christiaan Steyn. (3) Oordrag van eiendomsreg, kleinhandelslagter. (4) Erf 2809, Greenwoodlaan 47, Rouxpark, Worcester, K.P. (5) Hugo Amos Lambrechts. (6) Hoofbestuurder, Posbus 1357, Pretoria, 14 dae.

NATAL

DURBAN.—(2) J. P. Wholesalers (Pty) Ltd. (3) New application, retail butcher. (4) 293/301 Point Road, Durban. (5)—. (6) Branch Manager, P.O. Box 2246, Durban, 30 days.

DURBAN.—(2) Tablerite (Pty) Ltd. (3) New application, manufacturer of factory meat products. (4) 650/652 South Coast Road, Clairwood, Durban. (5)—. (6) Branch Manager, P.O. Box 2246, Durban, 30 days.

DURBAN.—(2) Tablerite (Pty) Ltd. (3) New application, wholesale butcher. (4) 650/652 South Coast Road, Clairwood, Durban. (5)—. (6) Branch Manager, P.O. Box 2246, Durban, 30 days.

MTUNZINI.—(2) Evelyn Caluza, trading name Caluza Butchery. (3) New application, retail butcher. (4) Khandisa

Reserve 9, Mtunzini (Ongoye), P.O. Box 6, kwaDlangezwa, 3886. (5)—. (6) General Manager, P.O. Box 1357, Pretoria, 30 days.

SCOTTBURGH.—(2) Johannes Jacobus Pretorius Brunsdon. (3) Transfer of ownership, retail butcher. (4) Lot 870, 157 Marine Terrace, Scottburgh. (5) Hendrik Anton Venter. (6) General Manager, P.O. Box 1357, Pretoria, 0001, 14 days.

ORANJE-VRYSTAAT • ORANGE FREE STATE

VILJOENSKROON.—(2) Micheal Joseph Adendorff as trustee van Boerstra (Edms.) Bpk. (3) Oordrag van eiendomsreg, kleinhandelslagter/vervaardiger van fabrieksvleisprodukte. (4) McGregorstraat 5, Viljoenskroon. (5) Vleissentrum Slaghuis (Edms.) Bpk. (6) Hoofbestuurder, Posbus 1357, Pretoria, 14 dae.

VILJOENSKROON.—(2) Micheal Joseph Adendorff as trustee van Boerstra (Edms.) Bpk. (3) Oordrag van eiendomsreg, kleinhandelslagter/groothandelslagter. (4) Piet Retiefstraat 33, Viljoenskroon. (5) Anschalk (Edms.) Bpk. (6) Hoofbestuurder, Posbus 1357, Pretoria, 14 dae.

ALGEMEEN • GENERAL

TRANSVAAL

ELEKTRISITEITSBEHEERRAAD • Wysiging van lisensie.
—Kennis geskied hiermee dat die Elektrisiteitsvoorsieningskommissie ingevolge artikel 33 van die Elektrisiteitswet, 1958, by die Raad aansoek gedoen het om die volgende wysigings van sy Randse Uitbreidingslisensie, naamlik:

Randse Uitbreidingslisensie

By klousule 4 van die lisensie moet die volgende aanvullende paragraaf ingevoeg en "(a)" genommer word.

"(a) Sluit die sektor wat hieronder beskryf word, en wat ingesluit gaan word by die lisensiegebied uit hoofde van die Oos-Transvaalse Lisensie, 1925, uit die bestaande lisensiegebied. Die gewysigde grens word deur 'n streep en 13 stippels op Voorgelegde Plan No. R.O. Vel 20 aangedui.

Beginnende by die noord-oostelike baken van die plaas Honiball 351—IS 'n punt of die bestaande grens soos aangedui op Voorgelegde Plan No. R.O. Vel 3 wat in paragraaf 4 hiervan vermeld word, daarna in 'n linksomrigting al met die grense van die volgende plase om hulle uit te sluit Honiball 351—IS, Meyersvallei 354—IS, Eensgevonden 373—IS, Welbedacht 382—IS, Pretorius Vley 374—IS, Spioen Kop 375—IS, 376—IS tot by die noord-oostelike baken van die plaas Racesbult 352—IS 'n punt op die bestaande grens soos aangedui op Voorgelegde Plan No. R.O. Vel 3 wat in paragraaf 4 hiervan vermeld word."

Die Kommissie meld dat die gebied wat in paragraaf "(a)" hierbo beskryf word van die voorsieningsgebied wat kragtens die Randse Uitbreidingslisensie bepaal is, wil uitsluit en sodanige gebied dan by die Voorsieningsgebied wat uit hoofde van die Oos-Transvaalse Lisensie, 1925, bepaal is, wil inlyf sodat 'n elektrisiteitstoevoer deur middel van die Kommissie se Oos-Transvaalse onderneming aan die New Denmark-steenkoolmyn, die konstruksieterrrein van die Tutuka-kragstasie en plase in die omgewing voorsien kan word, aangesien die betrokke toevoere meer ekonomies deur middel van die Oos-Transvaalsestreeknet bedien kan word.

Afskrifte van die konsepwysiging tesame met die toepaslike voorgelegde planne lê ter insae in die Kommissie se Hoofkantoor, Megawatt Park, Maxwellrylaan, Sunninghill-uitbreiding 3, Sandton, en in die kantore van die Kommissie se Rand en Oranje-Vrystaatse Streek, Evkomsentrum, Smitstraat, Johannesburg.

Die Kommissie se adres vir die betekening van kennisgewing is Megawatt Park, Maxwellrylaan, Sunninghill-uitbreiding 3, Sandton.

Die aansoek en enige beswaar daarteen sal in die openbaar deur die Elektrisiteitsbeheerraad, in sy kantoor in Pretoria, nl. Kamer 546 Noordvalgebou, Vermeulenstraat, aangehoor word op 'n datum wat nog bepaal moet word.

Alle persone word hiermee in kennis gestel dat kennisgewing van enige beswaar nie later nie as 23/3/81 aan die Raad gestuur moet word en vergesel moet wees van die gelde voorgeskryf in die regulasies wat van krag is ingevolge artikel 52 van die Elektrisiteitswet 1958, en dat 'n afskrif van die beswaar terselfdertyd by die aansoeker ingedien moet word.

Enige persoon wat 'n beswaar wil opper, moet binne die tydperk waarin besware kennis gegee moet word, aan die Raad en die aansoeker lewer.—Voorsitter, Elektrisiteitsbeheerraad.

ELECTRICITY CONTROL BOARD • Amendment of licence.—Notice is hereby given that the Electricity Supply Commission has applied to the Board under section 33 of the Electricity Act, 1958, for the following amendment to its Rand Extension Licence, namely:

Rand Extension Licence

In clause 4 of the Licence insert the following additional paragraph lettered "(a)":

"(a) Excise a sector, as described hereunder, from the existing Licensed Area, as shown on Deposited Plan No. R.U. Sheet 20, which sector is to be incorporated under the Eastern Transvaal Licence, 1925. The boundary to be so amended is indicated on Deposited Plan No. R.U. Sheet 20 by a dash and 13 dots, namely:

Commencing at the north-eastern beacon of the farm Honiball 351—IS a point on the existing boundary as indicated on Deposited Plan No. R.U. Sheet 3 referred to in paragraph 4 hereof, thence proceeding in an anti-clockwise direction along the boundaries of so as to exclude the following farms Honiball 351—IS, Meyersvallei 354—IS, Eensgevonden 373—IS, Welbedacht 382—IS, Pretorius Vley 374—IS, Spioen Kop 375—IS, 376—IS to the north eastern beacon of the farm Racesbult 352—IS a point on the existing boundary as shown on Deposited Plan No. R.U. Sheet 3 referred to in paragraph 4 hereof."

The Commission states that it desires to excise the area, as described in paragraph "(a)" above, from the Area of Supply of the Rand Extension Licence and to incorporate such area as an extension to the Area of Supply of the Eastern Transvaal Licence to enable a supply of electricity to be given by that Undertaking to the New Denmark Colliery, the construction site of the Tutuka Power Station and to farms within the vicinity thereof. The particular supplies can be more economically furnished by the Eastern Transvaal Undertaking than by the Rand and Orange Free State Undertaking.

Copies of the draft amendment together with the relevant Deposited Plan are available for inspection at the Commission's Head Office, Megawatt Park, Maxwell Drive, Sunninghill Extension 3, Sandton, and in the offices of the Rand and Orange Free State Region, Escom Centre, Smit Street, Johannesburg.

The Commission's address for the service of notice is Megawatt Park, Maxwell Drive, Sunninghill Extension 3, Sandton.

The application and any objection thereto will be heard in public by the Electricity Control Board at Pretoria on a date still to be determined, at the offices of the Board, viz, Room 546, Northvaal Buildings, Vermeulen Street, Pretoria.

All persons are hereby notified that notice of any objection must be sent to the Board accompanied by the fee prescribed in the Regulations in force under section 52 of

the Electricity Act, 1958, not later than 23/3/81, and that a copy of the objection must at the same time be lodged with the Applicant.

Any person lodging an objection must deliver the same to the Board and to the Applicant before the time limit for giving notice of objection.—Chairman, Electricity Control Board.

WET 25 VAN 1956 • Oordrag van besigheid van 'n onderlinge hulpvereniging.—Kennis word hiermee ingevolge artikel 21 (6) van Wet 25 van 1956, gegee dat 'n skema vir die oordrag van bates en laste van die African Leather Workers' Benefit Fund na—

- (a) National Union of Leather Workers;
 - (b) Leather Workers' Death Society;
 - (c) The Benefit Fund of the National Union of Leather Workers; en
 - (d) Leather Workers' Supplementary Sick Benefit Fund;
- vir die tydperk 9/3/81 tot 29/3/81 vir inspeksie sal lê by die geregistreerde kantore van bogenoemde verenigings; t.w. National Union of Leather Workers:

- (a) Victoriaweg 350, Soutrivier, Kaapstad.
- (b) Lornestraat 28, Durban.
- (c) Mountweg 27, Noordeinde, Port Elizabeth.
- (d) Longmarketstraat 533, Pietermaritzburg.

Enige belanghebbende persoon wat beswaar het teen die voormelde skema, moet sy besware op skrif aan die Registraar van Onderlinge Hulpverenigings, Privaatsak X238, Pretoria, 0001, stel, nie later nie as 13/4/81.

CLINGMAN ROSENBERG & ASSOCIATES (PTY) LTD (in vol. liqu.) (No. T1468/80) • Lost documents.—Notice is hereby given that I have been advised that Share Certificate No. 1 for 25 shares, Distinctive Nos. 1-25, registered in the name of Edmond Simon Rosenberg has been lost, mislaid or destroyed and that all reasonable efforts have been made to discover the certificate but without success. Having been indemnified by the said registered shareholder I propose treating him as a member of the Company entitled to participate in the liquidation dividends distributable by the Company.—A. Kane, Liquidator, P.O. Box 3652, Johannesburg, 2000, 5/2/81.

ELEKTRISITEITSBEHEERRAAD • Wysiging van lisensie.—Kennis geskied hiermee dat die Elektrisiteitsvoorsieningskommissie ingevolge artikel 33 van die Elektrisiteitswet, 1958, by die Raad aansoek gedoen het om die volgende wysiging van sy Oos-Transvaalse Lisensie, 1925, naamlik:

Oos-Transvaalse Lisensie, 1925.

By klousule 7 van die lisensie moet die volgende aanvullende paragraaf ingevoeg en (h) genommer word:

“(h) Die bykomende gebied, wat van die Randse Uitbreidingslisensie weggencem is, getoon in voorgelegde Plan No. E.T.U. Vel 8 binne die grens wat met 'n streep en ses stippels aangedui word, naamlik:

Beginnende by die suid-westelike baken van die plaas Rouxland 348—IS (vorige beskrywing Rouzland Nc 16) 'n punt op die bestaande grens soos in paragraaf (b) hiervan vermeld; daarna in 'n regsomrigting al met die grens van die volgende plase om hulle in te sluit 376—IS, Spioen Kop 375—IS, Pretorius Vley 374—IS, Welbedacht 382—IS, Eensgevonden 373—IS, Meyersvallei 354—IS, tot by die noord-oostelike baken van die plaas Honnibal 351—IS wat saamval met die suidelike baken van die plaas Morenson 329—IS (vorige beskrywing Drieangel No. 31) wat 'n punt op die bestaande grens is soos in paragraaf 7 (b) hiervan uiteengesit.”

Die Kommissie meld dat die uitbreiding van die Voorzieningsgebied soos dit hierbo beskryf word, verlang word om die Kommissie in staat te stel om deur middel van sy Oos-Transvaalse Onderneming 'n elektrisiteitstoever aan die konstruksieterrin van die Tutuka-kragstasie, die New Denmark-steenkoolmyn en plase in die omgewing.

Die Kommissie het aansoek gedoen om vrystelling van die verpligting om besonderhede te verstrek ooreenkomstig die bepalinge van artikel 24 (3) (d), (e), (f) en (j) van die Elektrisiteitswet.

Die kommissie het ook aansoek gedoen om die magtiging vir die opbrek van strate, paale, pleine en oop of

afgekampte openbare plekke oor die hele gebied hierbo beskryf.

Die opgawe van standaardpryse wat die Kommissie voornemens is om van die onderskeie kategorie verbruikers in die vergrote gebied te vorder, is aan die konsep-lisensie van sy aansoek voor die Raad aangeheg. Ingevolge artikel 29 (1) (a) (iv) van die Wet sal 'n maandelikse uitbreidingsgeld, soos bereken vir 'n bepaalde toevoer, betaalbaar wees benewens sodanige standaardpryse indien nodig.

Afskrifte van die konsepwysiging tesame met die toepaslike voorgelegde planne lê ter insae in die Kommissie se Hoofkantoor, Megawatt Park, Maxwellrylaan, Sunninghill-uitbreiding 3, Sandton, en in die kantore van die Kommissie se Oos-Transvaalse Streek, Evkompark, Witbank.

Die Kommissie se adres vir die betekening van kennisgewing is Megawatt Park, Maxwellrylaan, Sunninghill-uitbreiding 3, Sandton.

Die aansoek en enige beswaar daarteen sal in die openbaar deur die Elektrisiteitsbeheerraad, in sy kantoor in Pretoria, nl. Kamer 546 Noordvaalgebou, Vermeulenstraat, aangehoor word op 'n datum wat nog bepaal moet word.

Alle persone word hiermee in kennis gestel dat kennisgewing van enige beswaar nie later nie as die 23ste dag van Maart 1981 aan die Raad gestuur word en vergesel moet wees van die gelde voorgeskryf in die regulasies wat van krag is ingevolge artikel 52 van die Elektrisiteitswet 1958, en dat 'n afskrif van die beswaar terselfdertyd by die aansoeker ingedien moet word.

Enige persoon wat 'n beswaar wil opper, moet binne die tydperk waarin besware kennis gegee moet word, aan die Raad en die aansoeker lewer.—Voorsitter, Elektrisiteitsbeheerraad.

ELECTRICITY CONTROL BOARD • Amendment of licence.—Notice is hereby given that the Electricity Supply Commission has applied to the Board under section 33 of the Electricity Act, 1958, for the following amendment to its Eastern Transvaal Licence, 1925, namely:

Eastern Transvaal Licence, 1925.

In clause 7 of the Licence insert the following additional paragraph lettered (h):

“(h) The additional area, excised from the Area of the Rand Extension Licence, within the further boundary shown on the Deposited Plan No. E.T.U. Sheet 8 by the line shown thereon by a dash and six dots, namely:

Commencing at the south-western beacon of the farm Rouxland 348—IS (formerly Rouzland No. 16) a point on the existing boundary referred to in paragraph (b) hereof, thence proceeding in a clockwise direction along the boundaries of so as to include the following farms of 376—IS, Spioen Kop 375—IS, Pretorius Vley 374—IS, Welbedacht 382—IS, Eensgevonden 373—IS, Meyersvallei 354—IS, to the north-eastern beacon of the farm Honibal 351—IS which coincides with the southern beacon of the farm Morenson 329—IS (formerly Drieangel No. 31) a point on the existing boundary referred to in paragraph 7 (b) hereof.”

The Commission states that the above described extension of the Area of Supply is desired to enable it, through its Eastern Transvaal Undertaking, to provide for a supply of electricity to the construction site of the Tutuka Power Station, the New Denmark Colliery, and farms within the vicinity thereof.

The Commission has applied for exemption to furnish the particulars required by section 24 (3) (d), (e), (f) and (j) of the Electricity Act.

The schedule of standard prices which the Commission proposes to charge the various consumers is attached to the draft licence submitted with the application. In terms of section 29 (1) (a) (iv) of the Act a monthly extension charge, as calculated for any particular supply, will be payable in addition to such standard prices if and when necessary.

Copies of the draft amendment together with the relevant Deposited Plan are available for inspection at the Commission's Head Office, Megawatt Park, Maxwell Drive, Sunninghill Extension 3, Sandton, and in the offices of the Eastern Transvaal Region, Escom Park, Witbank.

The Commission's address for the service of notice is, Megawatt Park, Maxwell Drive, Sunninghill Extension 3, Sandton.

The application and any objection thereto will be heard in public by the Electricity Control Board at Pretoria on a date

stijl to be determined at the office of the Board, viz, Room 546, Northvaal Buildings, Vermeulen Street, Pretoria.

All persons are hereby notified that notice of any objection must be sent to the Board accompanied by the fee prescribed in the Regulations in force under section 52 of the Electricity Act, 1958, not later than the 23rd day of March 1981, and that a copy of the objection must at the same time be lodged with the Applicant.

Any person lodging an objection must deliver the same to the Board and to the Applicant before the time limit for giving notice of objection.—Chairman, Electricity Control Board.

ELEKTRISITEITSBEHEERRAAD • Wysiging van lisensie.—Kennisgewing geskied hiermee dat die Elektrisiteitsvoorsieningskommissie ooreenkomstig artikel 33 van die Elektrisiteitswet van 1958, by die Raad aansoek gedoen het om die volgende wysigings aan sy Noord-Kaaplandse Lisensie, 1949, naamlik:

Noord-Kaaplandse Lisensie, 1949

1. Verander die punt, wat net na die woord Owerheid aan die einde van die eerste paragraaf van klousule 7 van die lisensie voorkom, na 'n bepaal dat met ingang van 'n nuwe stedelike plaaslike owerheid in die leweringsgebied van die Lisensiehouer uitgebrei is, of indien 'n nuwe stedelike plaaslike owerheid in die leweringsgebied van die Lisensiehouer gestig word, die Raad op aansoek van die stedelike plaaslike owerheid en nadat die vertoë van die Lisensiehouer aangehoor is, kan bepaal dat met ingang van 'n datum wat die Raad vasstel en behoudens die beperkings en voorwaardes wat die Raad in die omstandighede stel, die voornoemde bepaling in die hele of deel van die uitgebreide gebied of die hele of deel van die regsgebied van die nuwe stedelike plaaslike owerheid van toepassing is."

"met dien verstande verder dat indien die regsgebied van 'n stedelike plaaslike owerheid daarna tot in die leweringsgebied van die Lisensiehouer uitgebrei is, of indien 'n nuwe stedelike plaaslike owerheid in die leweringsgebied van die Lisensiehouer gestig word, die Raad op aansoek van die stedelike plaaslike owerheid en nadat die vertoë van die Lisensiehouer aangehoor is, kan bepaal dat met ingang van 'n datum wat die Raad vasstel en behoudens die beperkings en voorwaardes wat die Raad in die omstandighede stel, die voornoemde bepaling in die hele of deel van die uitgebreide gebied of die hele of deel van die regsgebied van die nuwe stedelike plaaslike owerheid van toepassing is."

2. Skrap klousule 10 van die Lisensie.

3. Skrap die Eerste Bylae by die Lisensie en vervang dit deur die Eerste Bylae hierby gemerk Aanhangsel A.

Die Kommissie verklaar dat die rede vir die voorgestelde wysigings aan die Eerste Bylae die dringende noodsaaklikheid om die hoë toeslag wat tans van krag is uit te skakel. Die wysigings sal aanpassings in die tariefstruktuur teweegbring.

Ter opheldering van voorgaande het die Kommissie aangedui dat die huidige standaardtariewe van sy Noord-Kaaplandse Onderneming in April 1959 ingestel is sonder 'n korting of 'n toeslag. Daaropvolgende aanpassings ooreenkomstig artikel 14 (2) van die Wet het tot die gevolg gehad dat hierdie tariewe tans onderworpe sal wees aan 'n toeslag van 135 persent vanaf 1/1/81.

Die gewysigde standaardpryse sal ingestel word met 'n korting van 25 persent met dien verstande dat daar geen wysiging van die toeslag van 135 persent op die huidige tariewe is nie. Indien hierdie algemene toeslag ooreenkomstig artikel 14 (2) van die Elektrisiteitswet verhoog of verlaag word, sal die aanvanklike korting van 25 persent dienooreenkomstig gewysig word.

Die Kommissie is voornemens om die nuwe tariewe wat in die Eerste Bylae, Bylae A opgeneem is en later in hierdie kennisgewing uiteengesit word toe te pas vanaf Julie 1981.

Afskrifte van die konsepwysigings lê ter insae in die Kommissie se Hoofkantoor Megawatt Park, Maxwelllylaan, Sunninghill-uitbreiding 3, Sandton, en in die kantore van die Kommissie se Noord-Kaaplandse Streek, Trust Bankgebou, Jonesstraat, Kimberley.

Die aansoek en enige beswaar daarteen sal in die openbaar deur die Elektrisiteitsbeheerraad, in sy kantoor in Pretoria of Kimberley, afhangende van die hoeveelheid besware wat ontvang word, aangehoor word op 'n datum en adres wat nog bepaal moet word.

Alle persone word hiermee in kennis gestel dat kennisgewing van enige beswaar nie later nie as 23/3/81, aan die Raad gestuur moet word en vergesel moet wees van die gelde voorgeskryf in die regulasies wat van krag is ingevolge artikel 52 van die Elektrisiteitswet 1958, en dat 'n afskrif van die beswaar terselfdertyd by die aansoeker ingedien moet word.

Enige persoon wat 'n beswaar wil opper, moet binne die tydperk waarin van besware kennis gegee moet word, aan die Raad en die aansoeker lewer.—Voorsitter, Elektrisiteitsbeheerraad.

AANHANGSEL A

EERSTE BYLAE

BYLAE VAN STANDAARDPRYSE

Woordomskrywing

1. Vir die doel van hierdie Bylae het die volgende woorde en uitdrukkings die betekenis wat hieronder daaraan geheg word:

"Koste van steenkool" beteken die bedrae bestee vir die aankoop van die steenkool wat verbruik is, plus die koste van enige vervoer, hantering, voorbereiding en behandeling daarvan, aangegaan tot en met die aflewering daarvan by of in die kragstasiebunkers.

"Woonceheid" beteken in die geval van 'n woonstelblok, elke afsonderlike woonstel in die blok, hetsy elektrisiteit verbruik word, al dan nie.

"Algemene korting" of "algemene toeslag" beteken die kortings- of toeslagkoers wat van tyd tot tyd van toepassing is en wat deur die Lisensiehouer ooreenkomstig artikel 14 van die Wet aangepas is.

"Wettig gestigde dorp" beteken, in Transvaal, 'n goedgekeurde dorp, soos in artikel 1 van die Ordonnansie op Dorpebeplanning en Dorpe (Ordonnansie 25 van 1965) omskryf, en, in die ander Provinsies, dorpe wat op die voorgeskrewe wyse geproklameer word.

"Maksimum aanvraag" beteken die hoogste belasting wat die Lisensiehouer gedurende enige periode van 30 opeenvolgende minute in die maand aan die verbruiker lewer, gemeet in kilovoltampere.

"Maand" beteken die tydperk tussen opeenvolgende maandelike meterlesings uitgevoer ingevolge die voorsieningsooreenkoms, ongeag of sodanige lesings op die laaste dag van die kalendermaand gedoen word: Met dien verstande dat indien die meterlesings, ingevolge die voorsieningsooreenkoms, driemaandeliks uitgevoer word, die woord "maand" een derde van die tydperk tussen opeenvolgende meterlesings beteken, en die maandelike verbruik in kW.h geneem word as een derde van die kW.h wat gedurende daardie tydperk verbruik is.

"Aangemelde maksimum aanvraag" beteken—

(i) die maksimum aanvraag wat die verbruiker skriftelik aanmeld en die Lisensiehouer aanvaar as die maksimum aanvraag wat die verbruiker op die Lisensiehouer verlang om op aanvraag te kan lewer; plus

(ii) enige vermeerdering in die aangemelde maksimum aanvraag vermeld in (i) hierbo, wat met redelike kennisgewing skriftelik deur die verbruiker aangemeld en deur die Lisensiehouer aanvaar is: Met dien verstande dat sodanige vermeerdering geen deel uitmaak van die aangemelde maksimum aanvraag voor die datum waarop die Lisensiehouer ingevolge die kennisgewing in sodanige verhoogde maksimum aanvraag moet voorsien, of die datum waarop die Lisensiehouer in 'n posisie verkeer om in die behoeftes van die verbruiker in hierdie opsig te voorsien, na gelang watter die laaste datum is; plus

(iii) enige vermeerdering in die maksimum aanvraag bokant die aangemelde maksimum aanvraag wat op daardie tydstip van krag is geneem deur en voorsien aan die verbruiker, met dien verstande dat in elke geval waar kennis van enige vermeerdering in die aangemelde maksimum aanvraag nie gegee word nie en die Lisensiehouer die verbruiker in kennis stel dat sodanige vermeerdering of enige deel daarvan nie voor 'n toekomstige datum as op aanvraag beskikbaar vir die verbruiker beskou kan word nie, sodanige vermeerdering of deel nie voor sodanige toekomstige datum deel uitmaak van die aangemelde maksimum aanvraag;

(iv) met dien verstande dat, onderworpe aan die bepalinge van die Wet en hierdie Lisensie, die aangemelde maksimum aanvraag vir 'n tydperk van minstens een maand tydelik vermeerderd kan word op bepalinge en voorwaardes waarop die Lisensiehouer en die verbruiker ooreenkom.

"Toevoerpunt" beteken 'n punt of plek op die eiendom van die verbruiker of elders, waar elektrisiteit voorsien word of voorsien gaan word, soos deur die Lisensiehouer en die verbruiker ooreengekom.

Standaardpryse

2. Die standaardpryse wat die Lisensiehouer vir die voorsiening van elektrisiteit kan vra, is, onderworpe aan die bepalinge van die Wet en van hierdie Lisensie, as volg:

Tarief (A): Groot Kragverbruikers

Vir 'n toevoer aan 'n verbruiker wie se aangemelde maksimum aanvraag 25 kilovoltampere of meer van 'n driefasige

wisselstroom is teen 'n frekwensie van 50 hertz en 'n ooreen-gekome spanning wat in die omgewing beskikbaar is, word die volgende gevorder:

(a) 'n Basiese vordering van R25 per maand welke gelde betaal moet word of enige elektrisiteit gebruik word of nie;

(b) 'n aanvraaggeld vir elke kilovoltampère van die maksimum aanvraag gedurende die maand voorsien teen die koers van—

(i) R9,75 wanneer die toevoer gelewer word teen 'n nominale spanning bo 380/220 volt; of

(ii) R10 wanneer die toevoer gelewer word teen die nominale spanning van 380 volt tussen fases en 220 volt tussen fase en neutraal.

(c) 'n kW.h prys teen die koers van 1,3c per kW.h elektrisiteit gedurende die maand voorsien: Met dien verstande dat die genoemde kW.h koers, gebaseer op die gemiddelde koste van steenkool wat by die kragstasies van die Sentrale Kragontwikkelingsonderneming verbruik is, met uitsondering van die kragstasies in (B), (C) en (D) van die Tweede Bylae by die Permit van die Sentrale Kragontwikkelingsonderneming genoem, synde R8 per metrieke ton, van tyd tot tyd op die volgende wyse aangepas word:

Die koste van steenkool, uitgedruk as 'n gemiddelde koste per metrieke ton van die steenkool by genoemde kragstasies verbruik, moet vasgestel word vir elke kwartaal tot aan die einde van Maart, Junie, September en Desember, en indien die verskil tussen die gemiddelde koste van steenkool vir die kwartaal wat pas verstreke is en die basiese koste van R8 minder as 3,5c is, is die kW.h tarief wat gedurende die volgende kwartaal gehê moet word die genoemde koers van 1,3c; maar indien die genoemde gemiddelde koste van steenkool met 3,5c of meer van die basiese koste verskil, is die kW.h koers wat gedurende die volgende kwartaal gehê moet word die genoemde koers van 1,3c per kW.h, vermeerder of verminder met 0,002c vir elke volledige vermeerdering of vermindering van 3,5c in die genoemde koste van steenkool bokant of onderkant die basiese koste.

Om rekening te hou met die uitwerking van die algemene korting of algemene toeslag wat van toepassing is in die gebied waarop hierdie lisensie betrekking het, moet die vermeerdering of vermindering wat soos hierbo bereken is, gewysig word deur dit te vermenigvuldig met die faktor

$$\frac{1}{1 + \text{algemene toeslag}}$$

$$100$$

indien 'n algemene toeslag van krag is, of met die faktor

$$\frac{1}{1 - \text{algemene korting}}$$

$$100$$

indien 'n algemene korting op die tydstep geld;

(d) Die netto bedrag ingevolge paragraaf (a), (b) en (c) hiervan vasgestel, is onderworpe aan die algemene afslag of die algemene toeslag wat op daardie tydstep van toepassing is.

Tarief (B): Klein kraggebruikers

Vir 'n elektrisiteitstoever waarvan die maandelikse maksimum aanvraag nooit 100 kVA oorskry nie, beskikbaar gestel teen 'n nominale spanning van 380 volt tussen fases en 220 volt tussen fase en neutraal, met uitsondering van toevoere ingevolge Tarief (C) gelewer, is daar—

(a) 'n basiese vordering vir elke toevoerpunt van R12 per maand wat betaal moet word of elektrisiteit geneem word of nie;

(b) ten opsigte van elke toevoerpunt, 'n kW.h geld vir 500 kW.h van die maandelikse verbruik, of die maandelikse verbruik, watter getal ook al die laagste is, teen 'n tarief van 7c per kW.h;

(c) 'n kW.h geld teen 'n tarief van 4,3c per kW.h vir kW.h geneem bo en behalwe die kW.h wat in (b) hierbo genoem word: Met dien verstande dat die kW.h koers van 7c en 4,3c per kW.h gebaseer op die gemiddelde koste van steenkool by die kragstasies van die Sentrale Kragontwikkelingsonderneming verbruik, met uitsondering van die kragstasies in (B), (C) en (D) van die Tweede Bylae by die Permit van die Sentrale Kragontwikkelingsonderneming

genoem, synde R8 per metrieke ton, van tyd tot tyd op die volgende wyse aangepas moet word:

Die koste van steenkool, uitgedruk as 'n gemiddelde koste per metrieke ton van die steenkool wat by genoemde kragstasies verbruik is, moet vasgestel word vir elke kwartaal tot aan die einde van Maart, Junie, September en Desember, en indien die verskil tussen die gemiddelde koste van steenkool vir die pas verstreke kwartaal en die basiese koste van R8 minder as 17,5c, is die kW.h tarief wat in die volgende kwartaal toegepas moet word die genoemde tarief van 7c en 4,3c; maar indien die genoemde koste van steenkool met 17,5c of meer van die basiese koste verskil, is die kW.h tarief wat in die volgende kwartaal toegepas moet word die genoemde tarief van 7c en 4,3c per kW.h, vermeerder of verminder met 0,01c vir elke volledige vermeerdering of vermindering van 17,5c in die genoemde koste van steenkool bokant of onderkant die basiese koste.

Om rekening te hou met die uitwerking van die algemene korting of algemene toeslag wat van toepassing is in die gebied waarop hierdie lisensie betrekking het, moet die vermeerdering of vermindering wat soos hierbo bereken is, gewysig word deur dit te vermenigvuldig met die faktor

$$\frac{1}{1 + \text{algemene toeslag}}$$

$$100$$

indien 'n algemene toeslag van krag is, of met die faktor

$$\frac{1}{1 - \text{algemene korting}}$$

$$100$$

indien 'n algemene korting op die tydstep geld;

(d) die netto bedrag ingevolge paragraaf (a), (b) en (c) hiervan vasgestel, is onderworpe aan die algemene afslag of die algemene toeslag wat op daardie tydstep van toepassing is.

Tarief (C): Stedelike huishoudelike verbruikers

Vir 'n elektrisiteitstoever vir huishoudelike doeleindes vir 'n private woning of 'n blok woonstelle, of vir 'n kerk, saal, outehuis of perseel van dergelike aard, binne 'n wettige dorp of binne 'n gebied wat deur die Lisensiehouer as soortgelyk aan 'n wettige dorp beskou word, is daar—

(a) 'n basiese vordering van R6 per maand ten opsigte van elke toevoerpunt;

(b) 'n heffing vir 300 kW.h van die maandelikse verbruik, of die maandelikse verbruik, watter getal ook al die laagste is, teen 'n tarief van 7c per kW.h: Met dien verstande dat, vir 'n toevoer aan 'n blok woonstelle, hierdie heffing bereken word op die grondslag van 300 kW.h of die gemiddelde maandelikse verbruik per wooneenheid;

(c) 'n kW.h geld teen 'n tarief van 4,3c per kW.h vir kW.h geneem bo en behalwe die kW.h in (b) hierbo vermeld: Met dien verstande dat die kW.h tarief van 7c en 4,3c per kW.h gebaseer op die gemiddelde koste van steenkool by die kragstasies van die Sentrale Kragontwikkelingsonderneming verbruik, met uitsondering van die kragstasies in (B), (C) en (D) van die Tweede Bylae by die Permit van die Sentrale Kragontwikkelingsonderneming genoem, synde R8 per metrieke ton, van tyd tot tyd aangepas word op die wyse in paragraaf (c) van Tarief (B) uiteengesit;

(d) die netto bedrag ingevolge paragraaf (a), (b) en (c) hiervan vasgestel, is onderworpe aan die algemene afslag of die algemene toeslag wat op daardie tydstep van toepassing is.

Straatligte

3. Waar die Lisensiehouer 'n toevoer vir straatligte of soortgelyke openbare verligting verskaf en dit in stand hou, is die gelde vir sodanige toevoer en diens volgens 'n spesiale reëling en ooreenkoms tussen die Lisensiehouer en die verbruiker betaalbaar.

Gelde wat maandeliks betaalbaar is

4. Alle rekenings wat ingevolge hierdie Bylae deur 'n verbruiker betaalbaar is, moet gelewer word en is maandeliks betaalbaar. Indien die meterlesings, ingevolge die voorsieningsooreenkoms, driemaandeliks uitgevoer word, moet

die Lisensiehouer voorlopig rekenings lewer vir die maande waarin geen meterlesings gedoen word nie, gebaseer op die maandelikse verbruik gedurende die voorafgaande tydperk van drie maande of op 'n geraande bedrag, plus 'n finale rekening, insluitende 'n aanpassing van die voorlopige rekenings, gebaseer op die werklike verbruik vir die tydperk.

Indien die aanvangsdatum of die beëindigingsdatum van 'n toevoer sodanig was dat die toevoer vir 'n gedeelte van 'n maand beskikbaar was, word die maandelikse gelde wat ingevolge die bylae betaalbaar is, pro rata bereken volgens die gedeelte van 'n maand van 30 dae waartydens die toevoer beskikbaar was.

Spesiale heffings vir gelewerde dienste

5. Die Lisensiehouer kan gelde vorder vir spesiale dienste aan die verbruiker gelewer, bv. vir die voorsiening van dienshoofleidings, die aanbring van uitrusting in die verbruiker se substasie, vir die neem van spesiale meterlesings, die heraansluiting van 'n toevoer nadat dit ontkoppel is, (i) hetsy op versoek van die verbruiker of (ii) weens versum deur die verbruiker om sy verpligtinge na te kom, of vir enige ander spesiale werk deur die Lisensiehouer vir die verbruiker verrig.

Verandering van standaardpryse

6. Waar daar aan 'n verbruiker, op sy versoek, elektrisiteit voorsien word teen 'n nominale spanning, wat nie die spanning is nie wat normaalweg beskikbaar is aan verbruikers in die omgewing, of in atgeleë gebiede, of in die geval van toevoerskeemas vir boere, of in enige ander omstandighede waarvoor daar in artikel 29 van die Wet voorsiening gemaak word, kan die Lisensiehouer die prys deur hierdie Bylae voorgeskryf, verander of bykomende gelde hef of albei doen, ooreenkomstig die Wet.

ELECTRICITY CONTROL BOARD • Amendment of licence.—Notice is hereby given that the Electricity Supply Commission has applied to the Board under section 33 of the Electricity Act, 1958, for the following amendments to its Cape Northern Licence, 1949, namely:

Cape Northern Licence, 1949

1. Change the full-stop, as it appears after the word Authority at the end of the first paragraph of clause 7 of the licence to a semi-colon, and insert the following additional wording thereafter, viz:

"provided further that if the area of jurisdiction of an urban local authority is extended into the area of supply of the Licensee or if a new local authority is established within the area of supply of the Licensee, the Board, on an application of the urban local authority concerned and after hearing the representations of the Licensee, may determine that from a date decided by the Board and subject to such limitation and conditions as the Board may in the circumstances lay down, the foregoing proviso, shall apply in the whole or part of the extended area or the whole or part of the area of jurisdiction of the new urban local authority."

2. Delete clause 10 from the Licence.

3. Delete the First Schedule to the Licence and substitute the First Schedule attached hereto and marked Annexure A.

The Commission states that the reason for the proposed amendments to the First Schedule is the urgent need to eliminate the high surcharge at present in force. The amendments will effect adjustments to the tariff structure.

In clarification of the foregoing the Commission has indicated that the present standard tariffs of its Cape Northern Undertaking were introduced in April 1959 without either a discount or a surcharge. As a consequence of subsequent adjustments in terms of section 14 (2) of the Act these tariffs will be subject to a surcharge of 135 per cent as from 1 January 1981.

The amended tariffs will be introduced with a discount of 25 per cent provided there is no change to the proposed surcharge of 135 per cent on the existing tariffs. Should this general surcharge be increased or decreased, in terms of section 14 (2) of the Electricity Act, there would be a corresponding change to the initial discount of 25 per cent.

The Commission proposed that the new tariffs as incorporated in the First Schedule, Annexure A, as set out later in this notice be made applicable from July 1981.

Copies of the draft amendments are available for inspection at the Commission's Head Office, Megawatt Park, Maxwell Drive, Sunninghill Extension 3, Sandton, and in the offices of the Cape Northern Region, Trust Bank Buildings, Jones Street, Kimberley.

The application and any objection thereto will be heard in public at Pretoria or Kimberley by the Electricity Control Board on a date and address still to be determined, depending on the number of objections received.

All persons are hereby notified that notice of any objection must be sent to the Board accompanied by the fee prescribed in the Regulations in force under section 52 of the Electricity Act, 1958, not later than 23/3/81, and that a copy of the objection must at the same time be lodged with the Applicant.

Any person lodging an objection must deliver the same to the Board and to the Applicant before the time limit for giving notice of objection.—Chairman, Electricity Control Board.

ANNEXURE A

FIRST SCHEDULE

SCHEDULE OF STANDARD PRICES

Definitions

1. For the purpose of this Schedule the following words and phrases shall have the meanings herein assigned to them:

"Cost of coal" shall mean the sums expended for the purchase of coal consumed plus the costs of transport, handling, preparation and treatment thereof incurred up to and including delivery of the coal at or into the power station bunkers.

"Dwelling unit" shall mean, in the case of a block of flats, each individual flat in the block whether electricity is taken or not.

"General discount" or "general surcharge" shall mean the discount rate or the surcharge rate applied from time to time adjusted by the Licensee in terms of Section 14 of the Act.

"Legally constituted township" shall mean, in the Transvaal, an approved township as defined in section 1 of the Town Planning and Townships Ordinance (Ordinance 25 of 1965) and, in the other Provinces, shall mean townships which are proclaimed in the prescribed manner.

"Maximum demand" shall mean the highest load supplied by the Licensee to the consumer during any period of 30 consecutive minutes in the month measured in kilovolt amperes.

"Month" shall mean the period between successive monthly meter readings made in terms of the contract of supply, irrespective of whether such readings are taken on the last day of the calendar month: Provided that if, in terms of the contract of supply, meter readings are made at three-monthly intervals, "month" shall mean one-third of the period between successive meter readings, and the monthly consumption in kWh shall be deemed to be one-third of kWh taken in the period.

"Notified maximum demand" shall mean—

(i) the maximum demand notified in writing by the consumer and accepted by the Licensee as the maximum demand which the consumer requires the Licensee to be in a position to supply on demand; plus

(ii) any increase in the notified maximum demand referred to in (i) above, notified in writing by the consumer giving reasonable notice thereof, and accepted by the Licensee: Provided that such increase shall not form part of the notified maximum demand until the date on which the Licensee is required in terms of the notification to meet such increased maximum demand, or the date on which the Licensee is in a position to meet the requirements of the consumer in this respect, whichever is the later date; plus

(iii) any increase in the maximum demand taken by and supplied to the consumer above the notified maximum demand for the time being in force provided that in each instance where notice of the increase in the notified maximum demand is not given and the Licensee notifies the consumer that such increase or any portion thereof cannot be regarded as available to the consumer on demand until a future date, such increase or portion shall not, until such future date, form part of the notified maximum demand;

(iv) provided that, subject to the provisions of the Act and this Licence, the notified maximum demand may be temporarily increased for a period of not less than one month on such terms and conditions as may be agreed between the Licensee and the Consumer.

"Point of supply" shall mean a point or position on the property of the consumer or elsewhere, at which electricity is or is to be supplied as agreed between the Licensee and the consumer.

Standard prices

2. The standard prices chargeable by the Licensee for the supply of electricity shall, subject to the provisions of the Act, and of this Licence, be as follows:

Tariff (A): Large power users

For electricity supplied to a consumer whose notified maximum demand is 25 kilovolt amperes or over, of three-phase alternating current at a frequency of 50 hertz and at an agreed voltage which is available in the vicinity, there shall be—

(a) a basic charge of R25 per month, which charge shall be payable whether any electricity is taken or not;

(b) a demand charge for each kilovolt ampere of the maximum demand supplied in the month at the rate of—

(i) R9,75 when the supply is furnished at a nominal voltage above 380/220 volts; or

(ii) R10 when the supply is furnished at the nominal voltage of 380 volts between phases and 220 volts between phase and neutral;

(c) a kW.h charge at the rate of 1,3c per kW.h supplied in the month: Provided that the said kW.h rate having been based upon the average cost of coal consumed at the power stations of the Central Generating Undertaking, excluding the power stations named in (B), (C) and (D) of the Second Schedule of the Permit of the Central Generating Undertaking, being R8 per metric ton, shall be adjusted from time to time in the following manner:

The cost of coal expressed as an average cost per metric ton of the coal consumed at the said power stations shall be ascertained for each three-monthly period to the end of March, June, September and December, and if the difference in the average cost of coal for the three-monthly period immediately past and the said basic cost of R8 is less than 3,5c, the kW.h rate to be applied in the succeeding three-monthly period shall be the said rate of 1,3c; but if the said average cost of coal differs from the basic cost by 3,5c or more, then the kW.h rate to be applied in the succeeding three-monthly period shall be the said rate of 1,3c per kW.h increased or decreased by 0,002c for each complete increase or decrease of 3,5c in the said cost of coal above or below the basic cost.

To take into account the effect of the general discount or general surcharge ruling in the area covered by this Licence, the increase or decrease calculated above shall be further adjusted by multiplying by the factor

$$\frac{1}{1 + \text{General Surcharge}}$$

100

if a general surcharge is in force or by the factor

$$\frac{1}{1 - \text{General Discount}}$$

100

if a general discount is ruling at the time;

(d) the sum of the net amount determined under paragraphs (a), (b) and (c) hereof shall be subject to the general discount or general surcharge ruling at the time.

Tariff (B): Small power users

For a supply to a consumer whose maximum demand at no time exceeds 100 kVA, made available at a nominal voltage of 380 volts between phases and 220 volts between phase and neutral, excepting supplies provided under Tariff (C), there shall be—

(a) a basic charge for each point of supply of R12 per month, which charge shall be payable whether electricity is taken or not;

(b) in respect of each point of supply, a kW.h charge for 300 kW.h of the monthly consumption, or the monthly consumption, whichever is the lesser number, at the rate of 7c per kW.h;

(c) a kW.h charge at the rate of 4,3c per kW.h for kW.h taken in excess of the kW.h referred to in (b) above:

Provided that the kW.h rates of 7c and 4,3c per kW.h, having been based upon the average cost of coal consumed at the power stations of the Central Generating Undertaking, excluding the power stations named in (B), (C) and (D) of the Second Schedule of the Permit of the Central Generating Undertaking, being R8 per metric ton, shall be adjusted from time to time in the following manner:

The cost of coal expressed as an average cost per metric ton of the coal consumed at the said power stations shall be ascertained for each quarter to the end of March, June, September and December, and if the difference in the average cost of coal for the quarter immediately past and the basic cost of R8 is less than 17,5c, the kW.h rates to be applied in the succeeding quarter shall be the said rates of 7c and 4,3c; but if the said cost of coal differs from the basic cost by 17,5c or more, then the kW.h rate to be applied in the succeeding quarter shall be the said rates of 7c and 4,3c per kW.h increased or decreased by 0,01 for each complete increase or decrease of 17,5c in the said cost of coal above or below the basic cost.

To take into account the effect of the general discount or general surcharge ruling in the area covered by this Licence, the increase or decrease calculated above shall be further adjusted by multiplying by the factor

$$\frac{1}{1 + \text{General Surcharge}}$$

100

if a general surcharge is in force or by the factor

$$\frac{1}{1 - \text{General Discount}}$$

100

if a general discount is ruling at the time;

(d) the sum of the net amount determined under paragraphs (a), (b) and (c) hereof shall be subject to the general discount or general surcharge ruling at the time.

Tariff (C): Urban domestic consumers

For a supply of electricity for domestic purposes for a private house or a block of flats, or for a church, hall, old age home or the like premises, within a legally constituted township or within an area considered by the Licensee to be similar to a legally constituted township, there shall be—

(a) a basic charge of R6 per month in respect of each point of supply;

(b) a charge for 300 kW.h of the monthly consumption, or the monthly consumption, whichever is the lesser number at the rate of 7c per kW.h: Provided that, for a supply to a block of flats, this charge shall be calculated on 300 kW.h or the average monthly consumption per dwelling unit;

(c) a kW.h charge at the rate of 4,3c per kW.h for kW.h taken in excess of the kW.h referred to in (b) above: Provided that the kW.h rates of 7c and 4,3c per kW.h, having been based upon the average cost of coal consumed at the power stations of the Central Generating Undertaking, excluding the power stations named in (B), (C) and (D) of the Second Schedule of the Permit of the Central Generating Undertaking, being R8 per metric ton, shall be adjusted from time to time in the manner set out in paragraph (c) of Tariff (B);

(d) the sum of the net amount determined under paragraphs (a), (b) and (c) hereof shall be subject to the general discount or general surcharge ruling at the time.

Street lighting

3. Where the Licensee provides a supply for, and maintains, any street lighting or similar public lighting, the charge for such supply and service shall be fixed by special arrangements between the Licensee and the consumer.

Charges payable monthly

4. All accounts payable by a consumer in terms of this schedule shall be rendered and shall be payable monthly. If, in terms of the contract of supply, meter readings are made at three-monthly intervals, the Licensee shall render provisional accounts for the months in which no meter reading is made, based upon the monthly consumption in the previous three-monthly period or upon an estimated

amount, and a final account, incorporating an adjustment of the provisional accounts, based upon the actual consumption for the period.

If the commencing date or the termination date of any supply be such that the supply was available for portion of a month, the monthly charges payable in terms of the schedule shall be calculated pro rata to the portion of a month of 30 days during which the supply was available.

Special charges for services rendered

5. The Licensee may make special charges for services rendered to the consumer in the provision of service mains, the installation or equipment in the consumer's substation, for the taking of any special meter readings, for reconnection of the supply after disconnection (i) either at the request of the consumer or (ii) for failure by the consumer to carry out his obligations, and for special work done for the consumer by the Licensee.

Variation of standard prices

6. Where a consumer, at his request, is supplied with electricity at a nominal voltage, which is not the voltage generally available to consumers in the area, or in outlying areas or in the case of farmers' supply schemes or in any

other circumstances provided for in section 29 of the Act, the Licensee may vary the prices prescribed by this Schedule or may impose additional charges or both, in accordance with the Act.

SUIDWES-AFRIKA · SOUTH WEST AFRICA

THE PATENTS, DESIGNS, TRADE MARKS, AND COPYRIGHT ACT, 1916 • Application to amend specification.—Union Oil Company of California, 461 South Boylston Street, Los Angeles, California, 90017, U.S.A., seek(s) leave to amend by way of correction and/or explanation the Specification of Letters Patent/Patent Application 80/0016 of 6/2/80, for "Solution mining process".

A copy of the original specification, showing in red the proposed amendment, is now open to public inspection at the Patent Office.

A notice of opposition (on Patents Form 17) must be lodged at the Patent Office within three months from the date of the first advertisement hereof.—H. J. Coetzee, Registrar.

20-27-6

AANSOEKE OM REGISTRASIE VAN HANDELSMERKE IN SUIDWES-AFRIKA

(Aansoeke aangecem ingevolge Wet 48 van 1973)

Enigiemand wat beswaar het teen enige van die onderstaande handelsmerke kan, binne die voorgeskrewe tydperk op vorm SM 6, vervat in die Tweede Bylae van die Handelsmerkreëulasies in Suidwes-Afrika, 1973, Kennisgewing van Beswaar. Indien die voorgeskrewe tydperk is twee maande na die datum van advertensie. Hierdie tydperk kan op aansoek deur die Registrateur verleng word.

Formele beswaar moet nie ingedien word voordat die applikant om registrasie per brief van die beswaar in kennis gestel is nie, ten einde hom in die geleentheid te stel om sy aansoek terug te trek voordat onkoste in verband met die opstel van 'n Kennisgewing van beswaar aangegaan word. By gebreke van so 'n kennisgewing aan die applikant, kan koste teen die beswaarmaker uitgewys word. "B" voor die nommer dui aan Deel B van die Handelsmerkregister.

REGISTRATEUR VAN HANDELSMERKE VIR SUIDWES-AFRIKA

APPLICATIONS FOR REGISTRATION OF TRADE MARKS IN SOUTH WEST AFRICA

(Applications accepted in terms of Act 48 of 1973)

Any person who has grounds for objection to any of the following trade marks may, within the prescribed time, lodge Notice of Opposition on form SM 6 contained in the Second Schedule to the Trade Marks Rules in South West Africa, 1973. The prescribed time is two months after the date of advertisement. This period may on application be extended by the Registrar.

Formal opposition should not be lodged until after notice has been given by letter to the applicant for registration so as to afford him an opportunity of withdrawing his application before the expense of preparing the Notice of Opposition is incurred. Failing such notice to the applicant an opponent may not succeed in obtaining an order for costs.

"B" preceding the number indicates Part B of the Trade Mark Register.

REGISTRAR OF TRADE MARKS FOR SOUTH WEST AFRICA

CLASS 19

80/0965 (SWA), in Class 19: Building materials, natural and artificial stone, cement, lime, mortar, plaster and gravel; pipes of earthenware or cement; road-making materials; asphalt, pitch and bitumen; portable buildings; stone monuments; chimney pots; slag sand; slag stone; slag ballast; portable constructions; ceilings; floorings; roofing; pipes; piping; window frames; doors; tiles; drain pipes, gutters, paving, plaster, bricks, poles, slabs, beams, girders, boards, blocks; part and accessories for these; in the name of: Kabushiki Kaisha Kobe Seiko Sho, also trading as Kobe Steel Ltd, a Japanese Company, 3-18, 1-Chome, Wakinoama-Cho, Fukiai-Ku, Kobe, Japan. Address for service: Messrs John & Kernick, Van der Stel Buildings, Pretorius Street, Pretoria.

KOBELCO

Associated with 80/0958 (SWA).

Filed 8 October 1980.

CLASS 1

80/0958 (SWA), in Class 1: Chemical products used in industry including metallurgical industry, science, agriculture, horticulture, forestry; galvanising, tempering and hardening substances; chemical preparations for soldering; soldering fluxes; adhesives; powders, alloyed powders, steel powders for powder metallurgy, resulphurized steel powder for powder metallurgy, low alloy steel powder for powder metallurgy, steel powder for welding electrodes; welding powders for materials; metal powders, substances and materials; resins; slag; slag ballast; casting powders for foundries; preparations for the improvement of metal, iron and

steel; metal cutting compounds and preparations; metal hardening substances; metal tempering substances; metal welding preparations; welding fluxes; metallic oxides for use in industry; backing materials for manual, semi-automatic and automatic welding; alkalis; binding materials and blacking materials for foundries; brazing fluxes and brazing preparations; cements; rare earth metals and metal carths, metals of alkaline earths; metallic salts; solvents; alcohols; in the name of Kabushiki Kaisha Kobe Seiko Sho, also trading as Kobe Steel Ltd, a Japanese company, 3-18, 1-Chome, Wakinoama-Cho, Fukiai-Ku, Kobe, Japan. Address for service: Messrs John & Kernick, Van der Stel Buildings, Pretorius Street, Pretoria.

KOBELCO

Associated with 80/0959 (SWA).

Filed 8 October 1980.

CLASS 6

80/0959 (SWA), in Class 6: Unwrought and partly wrought common metals and their alloys; iron, steel and steel intermediate products, rolled steel materials; iron steel secondary products; iron scrap; arc welding electrode wires; arc welding electrode welding rods; copper and copper alloys; coppers; phosphorus deoxidized copper tubes; copper water tubes, copper tubes for piping, copper tubes for propane gas and capillary tubes; tough pitch copper tubes; brass tubes, aluminium brass tubes, copper nickel tubes, red brass tubes, brass plates, sheets and strips, naval brass plates and aluminium bronze plates; mold cases, large welded pipes and tubes; copper bus bars for electrical purposes;

bright tin coated brass plates and strips; capillary tube fittings of copper and copper alloys for use with copper tubes; low fin tubes, inner fin tubes, thermo-insulated copper tubes; castings and forgings; aluminium and aluminium alloys; aluminium plates, tapes, tubes, rods, wires and shapes; anti-corrosion aluminium plates, tapes, tubes, rods, wires and shapes; high strength aluminium plates, tapes, tubes; rods, wires and shapes; aluminium alloy finished products, castings and forgings; magnesium and magnesium alloys; titanium and titanium alloys; zirconium and zirconium alloys; rods, wire rods, arc welding electrode welding rods, ordinary low carbon steel wire rods, high carbon steel wire rods, piano wire rods; cold heading quality wire rods, alloy steel wire rods for machine structural uses, free cutting steel wire rods, spring steel wire rods, maraging steel wire rods, stainless steel wire rods, boron steel wire rods, steel wire rods for welding electrodes, steel wire rods for cold finishing; hexagonal wire rods for cold forming nuts, deformed wire rods for concrete reinforcement; wires, pre-tempered steel wires; aluminium rods and shapes, aluminium wires and shapes; bars, steel bars for general structures and for cold finishing, carbon steel bars for machine structural uses, steel bars for concrete reinforcement, manganese steel for machine structural uses, alloy steels for structural uses, boron steel bars, free cutting steel bars, deformed bars for concrete reinforcement; metallic ceiling plates, metallic walls, metallic panels, metallic lattices, metallic pillars, metallic beams, metallic windows, metallic window sashes, metallic flooring materials, metallic hand rails, metallic fences, metallic stepping plates, barbed wire, metallic drift way materials, metallic water pipes, lathes, metallic roof plates, metallic sound proofing plates, metallic ditch covers, metallic floor plates, steel armouring rods, metallic scaffolding plates, metallic concrete flasks; slag ballast, slag sand; plates for structural uses, ships, boilers, and pressure vessels uses; high tensile strength steel plates for welded structures; steel plates for machine structural uses, steel plates for line pipe uses, steel plates for low temperature services, carbon nickel alloy steel, atmospheric corrosion resisting steel plates and strips, marine corrosion resisting steel plates, sulfuric acid corrosion resisting steel plates, steel plates, steel plates for zinc coating baths; hot-rolled steel plates, hot-rolled mild steel plates; sheets and strips for automobile structural uses, hot-rolled plates, sheets and strips for pipes and tubes, hot-rolled plates, sheets and strips for pressure vessels, hot-rolled plates, sheets and strips for gas cylinders, hot-rolled plates, sheets and strips with atmospheric corrosion resisting, high strength hot-rolled steel plates sheets and strips, floor plates, hot-rolled steel plates, sheets and strips of high yield stress with improved formability; cold-rolled steel sheets and strips of commercial quality, drawing quality, deep drawing quality, non-aging deep drawing quality, extra deep drawing quality, low yield stress cold-rolled steel sheets and strips, steel sheets for porcelain enamelling, cold-rolled steel sheets and strips for atmospheric corrosion resisting; electrolytic zinc-coated steel sheets, hot-dipped galvanised steel sheets and hot-dipped galvanised steel sheets with heavier coating, hot-dipped galvanised steel sheets with lighter coating, hot-dipped zinc-iron alloy coated sheets; stainless steel tubes and pipes for nuclear power industry, stainless steel tubes for super-heater of boilers, stainless steel tubes and pipes for chemical and petro-chemical industries, stainless steel tubing for machinery industries; zirconium alloys and stainless steel cladding tubes for nuclear reactors, titanium, titanium alloys and nickel alloys for petro-chemical and nuclear power industries; construction materials, structural steels; high tension deformed bars; high tension shapes, slag ballast; finished products-S-column (square column), guard cables, guard rails, guard pipes, rock fall prevention fences, rock fall prevention nets pedestrian fences, semi-high tension tie rods; fabricated steel bar mats for concrete reinforcement, prefabricated steel bars with double spiral hoops and stirrups for concrete reinforcement, square spiral hoops and stirrups, hollow steel plate decks, highway bridges of composite girders, grating, noise dumping sandwich steel plates, steel acoustic panels and packages, sound walls, galvanising kettles and pots; construction of steel structures-cable works prefabricated parallel wire strands, cable erections; plastics, covering of cables, bridge construction; arcade construction, aluminium pool construction for schools and amusements, cross walk bridge construction using sandwich deck, bridge side walk construction using aluminium materials, steel acoustical construction, grate floor system constructions, continuous earth moving systems, systems of construction equipment, elevating deck self equipment, liquid

waste treatment equipment, waste water treatment installations; products for welding and soldering; coated arc welding electrodes, submerged arc welding fluxes and wires, fluxes and wires for electroslag welding, filler wires for gas shielded arc welding, filler wires for self shielded arc welding including those for mild steels, high tensile steels, low alloy steels, stainless steels, low temperature and heat resistant steels, hard surfacing, cast irons, nickel alloy steels and non-ferrous metals; backing materials for manual, semi-automatic and automatic welding; nuclear parts- flanges, shell rings, heads, tube sheets and fittings; parts for iron and steel making machinery-rolls, rolling mill housing, roll chocks, spindles, table rollers; parts for industrial machinery-rolls, rolling mill housings, roll chocks, spindles and table rollers, flanges, shell rings, heads, tube sheets, reformer tubes, crankshafts for diesel locomotives, top bottom shells riding rings, rollers, roller shafts, gears, pinions; steel shapes- for casting, die-casting and plastic moldings; high speed precision forged bars, centrifugal castings, die forgings, die steels for forgings, plastics and die castings, maraging steel; castings and forgings; titanium, tantalum, zirconium-castings, rods, tubes, plates, bars and wires; welding rods; fluxes and wires for welding; filler wires for gas & self shielded arc welding; backing materials for manual, semi-automatic and automatic welding; steel powders, alloyed powders, steel powders for powder metallurgy, resulfurized steel powder for powder metallurgy, low alloy steel powder for powder metallurgy, steel powder for welding electrodes; welding powders and materials; metal powders, substances and materials; casting powders for foundries; cables; cable works; wires, flanges; cable joints; cable junctions; cable junction sleeves; in the name of Kabushiki Kaisha Kobe Seiko Sho, also trading as Kobe Steel Ltd, a Japanese company, 3-18, 1-Chome, Wakinoama-Cho, Fukiai-Ku, Kobe, Japan. Address for service: Messrs John & Kernick, Van der Stel Buildings, Pretorius Street, Pretoria.

KOBELCO

Associated with 80/0960 (SWA).

Filed 8 October 1980.

*in Excellence***CLASS 7**

80/0960 (SWA), in Class 7: Metal working machines; mining machines; civil engineering machines; loading machines; agricultural machines; fishing machines; chemical machines; textile machines; foods and drinks processing machines; sawing, lumbering and ply wood manufacturing machines; pulp and paper manufacturing machines; printing and book manufacturing machines; industrial furnace; sawing machines (including electric sawing machines); leather making machines; shoe making machines; cigarette manufacturing machines; glassware making machines; painting machines; packing machines; boilers; internal combustion engines; steam engines; jet engines; rocket engines; turbines and other motive power engines; pumps; vacuum pumps; blowers; compressors; office machines; bearings; shafts; shafts (axles) joints and bearings; power transmissions; dampers, springs; brakes; valves; parts and accessories for the foregoing; in the name of Kabushiki Kaisha Kobe Seiko Sho, also trading as Kobe Steel Limited, a Japanese company, 3-18, 1-Chome, Wakinoama-Cho, Fukiai-Kobe, Japan. Address for service: Messrs John & Kernick Van der Stel Buildings, Pretorius Street, Pretoria.

KOBELCO

Associated with 80/0961 (SWA).

Filed 8 October 1980.

CLASS 8

80/0961 (SWA), in Class 8: Hand tools and instruments; cutting tools, drills; reamers; boring cutters; internal broachs; end mills; milling cutters; face milling cutters; surface broachs; hobs; pinion cutters; rack cutters; shaving cutters; machine hack saws; cold saws and carbide tipped tools; parts and accessories for all the aforesaid; in the name of Kabushiki Kaisha Kobe Seiko Sho, also trading as Kobe Steel Ltd, a Japanese company, 3-18, 1-Chome, Wakinoama-Cho, Fukiai-Ku, Kobe Japan. Address for service: Messrs John & Kernick, Van der Stel Buildings, Pretorius Street, Pretoria.

KOBELCO

Associated with 80/0962 (SWA).

Filed 8 October 1980.

CLASS 9

80/0962 (SWA), in Class 9: Scientific, nautical, surveying and electrical apparatus and instruments; photographic, optical, weighing, measuring, signalling controlling and checking apparatus and instruments; calculation machines; electric welding equipment and apparatus including electric arc welding apparatus and equipment; control instruments including those for boilers; electrode wires; arc welding electrode wire; arc welding electrodes; welding rods; coated and welding electrodes; submerged arc welding fluxes and wires; filler wires for gas and self-shielded arc welding; analysing apparatus; batteries; insulated cables and wires; electric cables; coils; electric coils; electromagnetic coils; condensers; converters; transformers; conductors; electric conduit materials; gauges; meters; indicating apparatus and instruments; air pumps; terminals; valves; parts and accessories for these; in the name of Kabushiki Kaisha Kobe Seiko Sho, also trading as Kobe Steel Limited, a Japanese company, 3-18, 1-Chome, Wakinoama-Cho, Fukiai-ku, Kobe, Japan. Address for service: Messrs John & Kernick, Van der Stel Buildings, Pretorius Street, Pretoria.

KOBELCO

Associated with 80/0963 (SWA).
Filed 8 October 1980.

CLASS 11

80/0963 (SWA), in Class 11: Installations for lighting, heating, steam generating, cooking, refrigerating, drying, ventilating, water supply and sanitary purposes; arc lamps including electric arc lamps; boiler furnaces; boiler tubes; heating apparatus radiators; air heating furnaces; kilns; environmental control equipment; pollution control equipment; liquid waste treatment equipment; waste water treatment installations; air conditioning systems; refrigerating and freezing systems; air purifying systems; cooling installations; furnaces including smelting furnaces for metals; burners; cocks; cooling coils; regulating and safety accessories for pipes; parts and accessories for these; in the name of Kabushiki Kaisha Kobe Seiko Sho, also trading as Kobe Steel Ltd, a Japanese company, 3-18, 1-Choma, Wakinoama-Cho, Fukiai-Ku, Kobe, Japan. Address for service: Messrs John & Kernick, Van der Stel Buildings, Pretorius Street, Pretoria.

KOBELCO

Associated with 80/0964 (SWA).
Filed 8 October 1980.

CLASS 12

80/0964 (SWA), in Class 12: Vehicles: apparatus for locomotion by land, air or water; diesel engines and steam turbine parts and accessories; crank shafts; rotor shafts; thrust shafts; intermedia shafts; stern tube bearings and sealings; stern frames; rudders; rudder stocks; turbine blades and casings; shafts; runners; propellers; brakes; brake blocks; brake linings; brake shoes; engines and motors for land vehicles; screws for ships; trolleys; trucks; parts and accessories for the foregoing; in the name of Kabushiki Kaisha Kobe Seiko Sho, also trading as Kobe Steel Ltd, a Japanese company, 3-18, 1-Chome, Wakinoama-Cho, Fukiai-Ku, Kobe Japan. Address for service: Messrs John & Kernick, Van der Stel Buildings, Pretorius Street, Pretoria.
Filed 8 October 1980.

KOBELCO

Associated with 80/0965 (SWA).

CLASS 3

80/1126 (SWA), in Class 3: Cleaning preparations for use in automatic dish washing machines; in the name of Henkel Kommanditgesellschaft Auf Aktien, a German company, Henkelstraße 67, Düsseldorf-Holthausen, Germany. Address for service: Messrs John & Kernick, Van der Stel Buildings, Pretorius Street, Pretoria.

P3 SOMAT

Associated with 1111/39 (SWA).

Registration of this mark shall give no right to the exclusive use of the alphabetical letter "P" and the numeral "3" separately from each other and apart from the mark.

Section 24 (1) (b) application.

Filed 2 December 1980.

CLASS 5

79/1028 (SWA), in Class 5: Deodorants; deodorizers; anti-perspirants; dandruff eradicators; in the name of Alberto-Culver Company, a Delaware Corporation, 2525 Armitage Avenue, Melrose Park, Illinois 60160, United States of America. Address for service: Messrs John & Kernick, Van der Stel Buildings, Pretorius Street, Pretoria.

CALM

Filed 9 August 1979.

CLASS 4

79/1254 (SWA), in Class 4: Industrial oils and greases (other than edible oils and fats and essential oils) and lubricants and fuels; in the name of Castrol Limited, a British company, Burmah House, Pipers Way, Swindon, Wiltshire SN3 1RE, England. Address for service: Messrs Adams & Adams, Masada Buildings, Paul Kruger Street, Pretoria.

GTK

Registration of this trade mark shall give no right to the exclusive use of the letter "G" or of the letter "T", or of the letter "X" each separately and apart from the mark.

Section 12 and 24 (1) (b) application.

Filed 3 October 1979.

CLASS 30

B80/0730 (SWA), in Class 30: Coffee, tea, cocoa, sugar, rice, tapioca, sago, coffee substitutes; flour, and preparations made from cereals; bread, biscuits, cakes, pastry and confectionery, ices; honey, treacle; yeast, baking powder; salt, mustard, pepper, vinegar, sauces, spices; ice; in the name of General Foods Corporation, a corporation organised under the laws of the State of Delaware, 250 North Street, White Plains, New York 10625, United States of America. Address for service: Messrs Adams & Adams, Masada Buildings, Paul Kruger Street, Pretoria.

MONK & GLASS

Section 24 (1) (b) application.

Filed 31 July 1980.

KLAS 7

80/0732 (SWA), in Klas 7: Masjiene en apparaat vir gebruik in slaghuise, en wat gebruik word by die bewerking van vleis; parte en aanhegtoestelle en onderdele daarvan; op naam van Master Bandsaws (Proprietary) Limited, van Industriële Gebied, Ferdi Hartzenbergrylaan, Lichtenburg, Transvaal. Adres vir bestelling: Mnr. Adams & Adams, Masadagebou, Pretoria.

MEAT MASTER

Registrasie van hierdie handelsmerk sal geen alleenreg tot die uitsluitlike gebruik van die woord "Master" afsonderlik en apart van die merk verleen nie.

Ingedien 1 Augustus 1980.

CLASS 29

B80/0798 (SWA), in Class 29: Milk and other dairy products, milk powders, milk substitutes; products included in this class made of or consisting of milk; in the name of Borden (Proprietary) Limited, 15th Floor, Total House, Smit Street, Braamfontein, Johannesburg, Transvaal. Address for service: Messrs Adams & Adams, Masada Buildings, Paul Kruger Street, Pretoria.

DAIRY-MIX

Filed 19 August 1980.

CLASS 29

80/0799 (SWA), in Class 29: Milk and other dairy products, milk powders, milk substitutes; products included in this class made of or consisting of milk; in the name of Borden (Proprietary) Limited, a South African company, 15th Floor, Total House, Smit Street, Braamfontein, Johannesburg, Transvaal. Address for service: Messrs Adams & Adams, Masada Buildings, Paul Kruger Street, Pretoria.

MADE O' MILK

Registration of this trade mark shall give no right to the exclusive use of the word "Made" separately and apart from the mark.

Filed 19 August 1980.

CLASS 33

80/0671 (SWA), in Class 33: Wines, spirits and liqueurs; in the name of Rennies Hotel and Liquor Holdings (Proprietary) Limited, trading as Douglas Green of Paarl, 14th Floor, Rennie House, 19 Ameshoff Street, Braamfontein, Johannesburg. Address for service: Messrs Adams & Adams, Masada Buildings, Paul Kruger Street, Pretoria.



The French words "Vin Doux" mean semi-sweet. The descriptive matter appearing in the label may, when the label is in use, be varied by the substitution of other appropriate descriptive matter.

Filed 23 July 1980.

CLASS 1

79/1550 (SWA), in Class 1: Chemical products for use in agriculture, horticulture and forestry; manures (natural and artificial); seed dressings included in this class; in the name of Shell International Petroleum Company Limited, a British company, Shell Centre, London S.E. 1 7NA, England. Address for service: Messrs D. M. Kisch Incorporated, Corporation Buildings, Commissioner Street, Johannesburg.



DEVELOPED TO HELP YOU GROW
ONTWIKKEL OM U TE HELP GROEI

Registration of this trade mark shall give no right to the exclusive use of the words "Developed to help you grow/ Ontwikkel om u te help groei" separately and apart from the mark.

Registration of this trade mark shall give no right to the exclusive use of the test tube device separately and apart from the mark.

Associated with 79/1551 (SWA).

Filed 29 November 1979.

CLASS 3

80/0704 (SWA), in Class 3: Soaps for personal use; perfumery, essential oils, cosmetics, hair lotions; dentifrices included in this class; in the name of Beecham Group Limited, a British company, Beecham House, Great West Road, Brentford, Middlesex, England. Address for service: Messrs D. M. Kisch Incorporated, Corporation Buildings, Commissioner Street, Johannesburg.

Cef

Filed 23 July 1980.

CLASS 5

79/1551 (SWA), in Class 5: Insecticides, larvicides; fungicides, herbicides and pesticides; molluscicides and nematocides, soil fumigants; veterinary products; animal washes, sprays and dips included in this class; in the name of Shell International Petroleum Company Limited, a British company, Shell Centre, London S.E. 1 7 England. Address for service: Messrs D. M. Kisch Incorporated, Corporation Buildings, Commissioner Street, Johannesburg.



DEVELOPED TO HELP YOU GROW
ONTWIKKEL OM U TE HELP GROEI

Registration of this trade mark shall give no right to the exclusive use of the words "Developed to help you grow/ Ontwikkel om u te help groei", separately and apart from the mark.

Registration of this trade mark shall give no right to the exclusive use of the test tube device, separately and apart from the mark.

Associated with 79/1550 (SWA).

Filed 29 November 1979.

CLASS 25

B80/0591 (SWA), in Class 25: All articles of clothing including boots, shoes and slippers included in this class, in the name of Christian Dior, a French société à responsabilité limitée, 30 Avenue Montaigne, 75008 Paris, France. Address for service: Messrs D. M. Kisch Inc., Corporation Buildings, Commissioner Street, Johannesburg.

Christian Dior

Associated with 70/486 (SWA).

Filed 10 July 1980.

CLASS 3

80/1040 (SWA), in Class 3: Cosmetics, fragrances and toiletries included in this class, in the name of Revlon (Suisse) S.A., a corporation organised under the laws of Switzerland, Limmastrasse 275, Zurich, Switzerland. Address for service: Messrs D. M. Kisch Inc., Corporation Buildings, Commissioner Street, Johannesburg.

REVLON

Associated with 80/0012 (SWA).

Filed 7 November 1980.

CLASS 14

80/1163 (SWA), in Class 14: Watch straps and bracelets included in this class, in the name of Hemdon Enterprises (Proprietary) Limited, a South African company, of H. B. Centre, Nugget Street, Johannesburg. Address for service: Messrs D. M. Kisch Inc., Corporation Buildings, Commissioner Street, Johannesburg.

DURAFLEX

Filed 12 December 1980.

CLASS 9

80/0608 (SWA), in Class 9: Electrical and electronic apparatus, instruments and components of all kinds and parts and accessories for all the aforesaid goods included in this class, in the name of Diesel-Electric Holdings (Proprietary) Limited, a South African company, 58-68 Rosettenville Road, New Centre, Johannesburg. Address for service: Messrs D. M. Kisch Incorporated, Corporation Buildings, Commissioner Street, Johannesburg.

DESATRON

Associated with 0609 (SWA).
Filed 21 July 1980.

CLASS 7

80/0840 (SWA), in Class 7: Machines and machine tools; motors (except for vehicles); machine couplings and belting (except for vehicles); large size agricultural implements; incubators; in the name of Atlantis Diesel Engines (Proprietary) Limited, a South African company, Josias Blanckenberg Street, Atlantis Industria, Cape Province. Address for service: Messrs Adams & Adams, Masada Buildings, Paul Kruger Street, Pretoria.



Associated with No. 80 0841 (SWA).

Applicants admit that registration of this trade mark shall not debar other persons from the bona fide descriptive use in the ordinary course of trade of the word "Aid".

Registration of this trade mark shall give no right to the exclusive use of the device of an engine separately and apart from the mark.

Filed 27 August 1980.

CLASS 12

80/0841 (SWA), in Class 12: Vehicles; apparatus for locomotion by land, air or water; in the name of Atlantis Diesel Engines (Proprietary) Limited, a South African company, Josias Blanckenberg Street, Atlantis Industria, Cape Province. Address for service: Messrs Adams & Adams, Masada Buildings, Paul Kruger Street, Pretoria.



Associated with No. 80 0840 (SWA).

Applicants admit that registration of this trade mark shall not debar other persons from the bona fide descriptive use in the ordinary course of trade of the word "Aid".

Registration of this trade mark shall give no right to the exclusive use of the device of an engine separately and apart from the mark.

Filed 27 August 1980.

CLASS 12

80/0976 (SWA), in Class 12: Brake linings and clutch linings and other parts, accessories, components and fittings for vehicles included in this class, in the name of Beral-Bremsbelag KG Wilhelm Berges, a kommanditgesellschaft

organised and registered under the laws of the Federal Republic of Germany, D 5277 Marienheide, Federal Republic of Germany. Address for service: Messrs Adams & Adams, Masada Buildings, Paul Kruger Street, Pretoria.



Applicants undertake that the blank spaces appearing in the mark will be occupied (if at all) only by matter of a wholly descriptive and non-distinctive character.

Filed 14 October 1980.

CLASS 16

80/1096 (SWA), in Class 16: Paper, cardboard, articles of paper or of cardboard (not included in other classes); printed matter, newspapers and periodicals, books; book-binding material; photographs; stationery, adhesive materials (stationery); artists' materials, paint brushes; typewriters and office requisites (other than furniture); instructional and teaching material (other than apparatus); playing cards; printers' type and clichés (stereotype); in the name of Castro Limited, a British company, Burmah House, Pipers Way, Swindon, Wiltshire, England. Address for service: Messrs Adams & Adams, Masada Buildings, Paul Kruger Street, Pretoria.



Associated with No. 68 430 (SWA).

Registration of this trade mark shall give no right to the exclusive use of the letter "G" or of the letter "T" or of the letter "X" each separately and apart from the mark.

The applicants undertake that the blank space appearing in the mark will be occupied, if at all, only by matter of a wholly descriptive or non-distinctive character or by a trade mark separately registered by the applicant for the same goods.

Filed 24 November 1980.

CLASS 16

B80/1005 (SWA), in Class 16: Cardboard and cardboard articles; packaging materials and articles included in this class, for protecting packaging, laminated paper board and laminated cardboard including those having a protective plastic coating and articles made therefrom included in this class; in the name of Kohler Brothers Limited, a South African company, Second Floor, Ballater House, corner of Stiemens and Melle Streets, Braamfontein, Johannesburg. Address for service: Messrs D. M. Kisch Incorporated, Corporation Buildings, Commissioner Street, Johannesburg.

ANGLE BOARD

Filed 27 October 1980.

CLASS 20

80/0970 (SWA), in Class 20: Mattresses, cushions, pillows and furniture, and all other articles of a like nature included in this class, in the name of Dunlop Limited, a British company, Fort Dunlop, Edington, Birmingham B24 9QT, England. Address for service: Messrs D. M. Kisch Incorporated, Corporation Buildings, Commissioner Street, Johannesburg.

DUNLOPILLO

Associated with 79/1598 (SWA).

Filed 13 October 1980.

CLASS 27

80/1070 (SWA), in Class 27: Floor coverings of all kinds included in this class, in the name of Dunlop Limited, a British company, Fort Dunlop, Edington, Birmingham B24 9QT, England. Address for service: Messrs D. M. Kisch Inc., Corporation Buildings, Commissioner Street, Johannesburg.

DUNLOP HOMESPUN

Registration of this trade mark shall give no right to the exclusive use of the word Homespun, separately and apart from the mark.

Section 24 (1) (b) application.

Filed 14 November 1980.

CLASS 30

80/0723 (SWA), in Class 30: Confectionery, candies and sweetmeats all the foregoing having quenchable properties included in this class, in the name of Chapelat Industries (Proprietary) Limited, a South African company, Church Street, Mayfair, Johannesburg. Address for service: Messrs D. M. Kisch Inc., Corporation Buildings, Commissioner Street, Johannesburg.

QUENCHIES

Filed 29 July 1980.

CLASS 30

B80/0924 (SWA), in Class 30: Confectionery of all kinds included in this class, in the name of Chapelat Industries (Proprietary) Limited, a South African company, Church Street, Mayfair, Johannesburg. Address for service: Messrs D. M. Kisch Incorporated, Corporation Buildings, Commissioner Street, Johannesburg.

D'ORSAY

Associated with 80/0924 (SWA).

Filed 18 September 1980.

CLASS 37

80/1154 (SWA), in Class 37: Construction and repair services included in this class, in the name of Furmanite International Limited, a British company, Dockray Hall Road, Kendal Cumbria, LA 9 4RX, England. Address for service: Messrs D. M. Kisch Inc., Corporation Buildings, Commissioner Street, Johannesburg.

FURMANITE

Filed 10 December 1980.

CLASS 37

80/0609 (SWA), in Class 37: Construction, repair and maintenance services including those relating to the assembly of electronic components and devices included in this class, in the name of Diesel-Electric Holdings (Proprietary) Limited, a South African company, 58-68 Rosettenville Road, New Centre, Johannesburg. Address for service: Messrs D. M. Kisch Incorporated, Corporation Buildings, Commissioner Street, Johannesburg.

DESATRON

Associated with 80/0610 (SWA).

Filed 21 July 1980.

CLASS 42

80/0610 (SWA), in Class 42: Consultative, advisory and technical services relating to electrical and electronic apparatus, instruments and components; design and research services; wholesale and retail services including those relating to the distribution of electronic components and devices included in this class; in the name of Diesel-Electric Holdings (Proprietary) Limited, a South African company, of 58-68 Rosettenville Road, New Centre, Johannesburg. Address for service: Messrs D. M. Kisch Incorporated, Corporation Buildings, Commissioner Street, Johannesburg.

DESATRON

Associated with 80/0609 (SWA).

Filed 21 July 1980.

MEMOIRS VAN DIE BOTANIESE OPNAME VAN SUID-AFRIKA

Die memoirs is individuele verhandelings, gewoonlik ekologies van aard, maar soms handel dit oor taksonomiese of ekonomiese-plantkundige onderwerpe. Nege-en-dertig nommers is reeds gepubliseer waarvan sommige uit druk is.

Verkrygbaar van die Direkteur, Afdeling Landbouinligting, Privaatsak X144, Pretoria.

Verkoopbelasting moet by binnelandse bestellings ingesluit word.

MEMOIRS OF THE BOTANICAL SURVEY OF SOUTH AFRICA

The memoirs are individual treatises usually of an ecological nature, but sometimes taxonomic or concerned with economic botany. Thirty-nine numbers have been published, some of which are out of print.

Obtainable from the Director, Division of Agricultural Information, Private Bag X'44, Pretoria.

Sales tax must accompany inland orders.

BOEDELWETTEKENNISGEWINGS ADMINISTRATION OF ESTATES ACTS NOTICES

Vorm/Form J 297

VERKIESING VAN EKSEKUTEURS, KURATORS EN VOOGDE

Aangesien die boedels van die persone hieronder vermeld nie verteenwoordig is nie word hierby deur Meesters van die Hooggeregshof van Suid-Afrika aan belanghebbendes kennis gegee dat byeenkomste ten opsigte van die verskillende boedels op die plekke, datums en tye vermeld, gehou sal word, met die doel om 'n persoon of persone te kies vir goedkeuring deur die onderskeie Meesters as geskik en bekwaam om deur hulle aangestel te word as eksekuteurs, kurators of voogde, na gelang van omstandighede, met aanduiding van die besonderhede in die volgorde: Boedelnommer, familienaam en voornam van oorlede persoon, en beroep; datum van oorlye; plek, datum en tyd van byeenkoms.

In 'n plek waarin 'n kantoor van 'n Meester is, word die byeenkoms voor die Meester gehou en in ander plekke voor die Landdros.

L.W.—Items aan die linkerkant met 'n sterretjie (*) gemerk, dui aan die verkiesing van 'n voogd of kurator; andersins word 'n eksekuteur gekies.

ELECTION OF EXECUTORS, CURATORS AND TUTORS

The estates of the persons mentioned below being unrepresented, interested parties are hereby given notice by Masters of the Supreme Court of South Africa, that meetings will be held in the several estates at the places, dates and times specified, for the purpose of selecting some person or persons for approval by the respective Masters, as fit and proper to be appointed by them as executors, curators and tutors, as the case may be, indicating the particulars as follows: Estate number, surname and christian names of deceased, and occupation; date of death; place, date and time of meeting.

Meetings in a place in which there is a Master's Office, will be held before the Master; elsewhere they will be held before the Magistrate.

N.B.—Items indicated by an asterisk (*) on the left-hand side denote the election of a tutor or curator; otherwise an executor is to be elected.

TRANSVAAL

- 1377/81—**BOTES**, Johanna Elizabeth, huisvrou. 20/1/81. Nigel, 4/3/81, 10h00.
- 15459/80—**PETERSON**, Jacob, poskantoorarbeider. 24/6/80. Randfontein, 5/3/81, 09h00.
- 1359/81—**STRAUSSNER**, Friedrich Leonhardt, ingenieur. 7/1/81. Benoni, 4/3/81, 10h00.
- 15899/80—**DOERMAN**, Marius Wilhelm, leerlinglynwerker. 6/12/80. Pretoria, 6/3/81, 09h00.
- 9458/78—**KATZMAN**, Isaac Samuel, retired. 20/7/78. Pietersburg, 6/3/81, 09h00.
- 1699/81—**KOBRIN**, Fanny, retired. 23/11/80. Johannesburg, 6/3/81, 09h00.
- 1417/81—**NIEUWOUDT**, Ernest Hendrik, kosteberekenaar. 21/1/81. Witbank, 6/3/81, 10h00.
- 1367/81—**THOMSON**, Sarah Angelina, accounts clerk. 3/1/81. Johannesburg, 6/3/80, 09h00.
- 1580/81—**SPIRES**, James Reginald, tuinier. 21/6/80. Pretoria, 6/3/81, 09h00.
- 1670/81—**VAN AS**, Catherine Ellen Jane, pensioner. 22/1/81. Johannesburg, 6/3/81, 09h00.
- 1680/81/ASR3 (E)—**BOTHA**, Christiaan Hendrik Gert, mynwerker. 30/10/80. Middelburg, 6/3/81, 10h00.
- 1690/81/ASR3 (E)—**DE HAAS**, Ashley, spoorwegwerker. 13/9/80. Evander, 4/3/81, 09h30.
- 1318/81—**BAILEY**, John Patison Mark, engineer. 15/1/81. Johannesburg, 6/3/81, 09h00.
- 638/81—**JOHNSON**, Joseph Gordon, operateur. 1/1/81. Johannesburg, 6/3/81, 09h00.
- 1418/81—**OBERHOLZER**, Petrus Cornelius Jacobus, ambagsman. 24/12/80. Johannesburg, 6/3/81, 09h00.
- *13363/80—**SCHOEMAN**, Mara, huisvrou. 9/9/80. Randfontein, 5/3/81, 09h00.
- 442/81—**LE ROUX**, Henry James, klerk. 20/11/80. Johannesburg, 6/3/81, 09h00.
- 1352/81—**POSTHUMUS**, Martha Johanna, housewife. 8/11/80. Benoni, 4/3/81, 10h00.
- 842/81—**THERON**, Christiaan Hattingh, pensioentrekker. 2/1/81. Pretoria, 4/3/81, 09h00.
- 1542/81—**VERCELLOTTI**, Mark Mathew, bricklayer trade hand. 19/9/80. Johannesburg, 6/3/81, 09h00.
- 1023/81—**GARDNER**, Walter John, werkloos. 31/12/80. Standerton, 6/3/80, 09h00.
- 14673/80—**PRETORIUS**, Maria Elizabeth, housewife. 11/8/80. Johannesburg, 6/3/81, 09h00.
- 1371/81—**WOLPE**, Zena Golda, housewife. 3/12/80. Johannesburg, 6/3/81, 09h00.
- 1401/81—**HEFER**, Adam Gotlieb, operateur. 25/12/80. Vanderbijlpark, 6/3/81, 09h30.
- 9020/80—**HENNOP**, Doris Ivy, gebore Gouws. 7/7/80. Lydenburg, 2/3/81, 09h30.
- 1283/81—**MACKIEL**, John William, secretary. 1/1/81. Johannesburg, 6/3/81, 10h00.
- 1393/81—**GOVENDER**, Munsami Bobby, clerk. 12/6/80. Johannesburg, 6/3/81, 09h00.
- 14324/79—**AVRAKOTOS**, Jean, businessman. 9/10/79. Meyerton, 6/3/81, 09h00.
- 3874/80—**COETZEE**, Elsabi Maria, gepensioeneerde. 8/3/80. Vereeniging, 6/3/81, 10h00.
- 14964/80—**GEYSER**, Petrus Johannes, gepensioeneerde. 19/10/80. Johannesburg, 6/3/81, 09h00.
- 15854/80—**GENTLE**, Heletje Maria, huisvrou. 13/10/80. Kempton Park, 4/3/81, 09h00.
- 16035/80—**SWART**, Magdalena Pretonella, gepensioeneerde. 14/11/80. Pretoria, 5/3/81, 09h00.
- 575/81—**KOEN**, Hermanus Jakobus, leerlingelektrisiën. 29/11/80. Witbank, 6/3/81, 10h00.
- 664/81—**ROSE**, Maria Elizabeth, klerk. 8/12/80. Pretoria, 5/3/81, 09h00.
- 1124/81—**NIEWENHUYNS**, Hester Magrietha Louise, huisvrou. 16/10/80. Krugersdorp, 6/3/81, 09h30.
- 1395/81—**GROENEWALD**, Tosca Mary, retired. 13/1/81. Johannesburg, 6/3/81, 09h00.
- 1454/81—**CHETTY**, Govindasamy, motor trimmer. 3/11/80. Pretoria, 5/3/81, 09h00.
- 1466/81—**EKSTEIN**, Jan Jakobus, diamond cutter. 7/7/79. Johannesburg, 6/3/81, 09h00.
- 1516/81—**DU PLESSIS**, Johannes Wilhelmus, voorman elektrisiën. 1/1/81. Randfontein, 5/3/81, 09h00.
- 1616/81—**FOURIE**, Catharina Elena. 9/1/81. Groblersdal, 6/3/81, 08h30.
- 1655/81—**TSAPERAS**, Dimitrios, technical painter. 7/1/81. Johannesburg, 6/3/81, 09h00.
- 1705/81—**VAN NIEKERK**, Frederick Christiaan, bode. 29/12/80. Pretoria, 5/3/81, 09h00.

KAAP • CAPE

- 634/81—**VAN DALEN**, Louis Petrus, gepensioeneerde. 17/12/80. Kaapstad, 3/3/81, 10h30.
- 651/81—**DIACK**, Albert Alexander, retired. 9/12/80. Cape Town, 3/3/81, 10h30.
- 621/81—**CLOETE**, Jacobus, mynopsigter. 9/1/81. Springbok, 4/3/81, 10h00.
- 623/81—**JEFTHAS**, Henry Harold, painter. 24/11/80. Paarl, 6/3/81, 09h00.
- 6581/79—**BENJAMIN**, Elizabeth, housewife. 3/7/79. Cape Town, 3/3/81, 10h30.
- 8146/80—**BOOYSEN**, Thomas, driver. 25/8/80. Bellville, 3/3/81, 11h00.
- 569/81—**MOSTERT**, Petrus Johannes, rentenier. 22/12/80. Vredendal, 3/3/81, 10h00.
- 659/81—**VAN DER SCHUYFF**, Ismail, upholsterer. 5/11/80. Wynberg, 3/3/81, 09h00.
- 625/81—**KITSHOFF**, Bernardus van Niekerk, gepensioeneerde. 23/12/80. Strand, 4/3/81, 10h30.
- 585/81—**FREDERICKS**, Elizabeth Catherina, gepensioeneerde. 11/12/80. Kuilsrivier, 4/3/81, 09h00.
- 2845/68—**HATTINGH**, Louis, retired pensioner. 21/11/67. Bellville, 3/3/81, 10h00.
- 7885/80—**ROACH**, Olga. 16/11/80. Cape Town, 3/3/81, 10h30.
- 628/81—**SCHEEPERS**, Frans Johannes. 20/10/79. Cape Town, 3/3/81, 10h30.
- 3168/79—**MOOSA**, Yusuf, electrician. 25/4/79. Cape Town, 3/3/81, 10h30.
- 566/81—**BOSMAN**, Hermina Jacoba, huisvrou. 30/5/72. Strand, 4/3/81, 10h00.
- 4157/47—**DE BEER**, Jan Matthys, boer. 12/8/47. Tarkastad, 3/3/81, 10h00.
- 4556/80—**SHARP**, Maria Magdalena, huisvrou. 30/6/80. Goodwood, 5/3/81, 09h00.
- 8466/80—**BLAKE**, Ivy Constance, housewife. 15/12/80. Cape Town, 3/3/81, 10h30.

NOORD-KAAP • NORTHERN CAPE

- 1114/80—**MEINTJIES**, Andries Jacobus, stoker. 18/11/80. Postmasburg, 25/2/81, 10h00.
- 90/81—**HELDSINGER**, William Frank Douglas, carpenter. 24/1/81. Kimberley, 24/2/81, 10h00.

91/81—**LOOTS**, Jozua Johannes Jacobus, treindrywer. 23/1 Kimberley, 24/2/81, 10h00.
 *79/79—**LEWIS**, Teashia, weduwee. 10/8/79. Hartswater, 26/2/81, 10h00.
 *19/79—**VAN DEN HEEVER**, Willem Christoffel, lampman. 9/5/79. Kimberley, 24/2/81, 10h00.
 424/77—**KRIEGER**, Henry Ockert, gepensioeneerde. 14/12/75. Kimberley, 24/2/81, 10h00.
 1084/80—**CAMERON**, Angela Gail, nurse. 5/9/77. Kimberley, 17/2/81, 10h00.
 61/81—**BAILEY**, Joan Edith, nursing sister. 11/12/80. Kimberley, 17/2/81, 10h00.
 49/81—**VISAGIE**, R. G. Rudolph Gerhardus, hotelbestuurder. 13/1/81. Kimberley, 17/2/81, 10h00.
 689/80—**BARNARD**, Cornelius Hendrik, afgetrede boer. 15/4/80. Hartswater, 19/2/81, 10h00.
 *509/78—**VAN WYK**, Anna Maria. Kimberley, 17/2/81, 10h00.
 208/60—**OPPERMAN**, Gertruide Henrietta. 1/4/60. Keetmanshoop, 19/2/81, 10h00.

OOS-KAAP • EASTERN CAPE

2188/80—**DOUBELL**, Thomas Bartholomew Noel, retired. 5/8/80. Bedford, 27/2/81, 10h00.
 258/81—**RANDALL**, Louisa Caroline, born De Lange, housewife. 26/11/80. East London, 27/2/81, 10h00.
 276/81—**DU TOIT**, Carel Johannes, onderwyser. 18/1/81. Colesberg, 25/2/81, 10h00.
 318/81—**WITTSTOCK**, Andrea, rangeerder. 3/1/81. Port Elizabeth, 26/2/81, 14h00.
 327/81—**DOUBELL**, Regina Magnus Joyce, housewife. 10/1/81. Bedford, 27/2/81, 10h00.

NATAL

586/81—**MUTHOO**, Stephen Phillip, watch repairer. 20/1/81. Pietermaritzburg, 4/3/81, 10h00.
 370/81—**NAIDOO**, Ramsamy Papiah, farmer. 17/11/80. Stanger, 5/3/81, 10h00.
 40/81—**NOZAIC**, Joseph Roger, retired. 23/12/80. Pretoria, 5/3/81, 09h00.

464/81—**PALIAM**, Anna (Annapaliam), housewife. 25/9/80. Chatsworth, 5/3/81, 10h00.
 350/80—**NAIDOO**, Ramlamma, housewife. 6/1/79. Stanger, 5/3/81, 10h00.
 422/81—**MUNISAMI**, Chinna, barman. 30/11/80. Chatsworth, 5/3/81, 10h00.
 428/81—**SHERIFF**, Moideen, blind maker. 28/12/42. Durban, 5/3/81, 14h00.
 443/81—**NAIDOO**, Nagooran Manganna, clicker. 21/12/80. Pinetown, 5/3/81, 10h00.
 355/81—**LANDER**, Harry, pensioner. 29/12/80. Richmond, 5/3/81, 10h00.
 6300/80—**YADH**, Rathan Harilall (Yadh Rathan Harilall Baijnath), retired. 7/10/80. Durban, 5/3/81, 14h00.
 2776/79—**VAN DEN BERGH**, Rudolph Gerhardus, retired. 4/6/79. Pietermaritzburg, 4/3/81, 10h00.
 6527/80—**BALLARD**, Charles John, pensioner. 24/11/80. Durban, 5/3/81, 14h00.
 341/81—**BAIJNATH**, Sugary, housewife. 17/8/80. Durban, 5/3/81, 14h00.
 395/81—**BUCKLAND**, Edward, pensioner. 5/1/81. Durban, 5/3/81, 14h00.
 441/81—**GEEN**, Charles Richard, pensioner. 20/12/80. Durban, 5/3/81, 14h00.
 5286/80—**SCHUURMAN**, Maria, pensioner. 10/8/80. Pinetown, 5/3/81, 10h00.
 462/81—**EBRAHIM**, Mahomed, general dealer. 29/12/80. Pietermaritzburg, 4/3/81, 10h00.

ORANJE-VRYSTAAT • ORANGE FREE STATE

149/81—**BOTMA**, Hercules Jacobus, gepensioeneerde. 23/12/80. Parys, 25/2/81, 09h00.
 145/81—**VAN SCHALKWYK**, Johan Jacob, gepensioeneerde. 7/1/81. Dewetsdorp, 25/2/81, 11h00.
 157/81—**DE SWARDT**, Lucas Cornelius, gepensioeneerde. 9/12/80. Bothaville, 24/2/81, 10h00.
 56/81—**VAN STADEN**, Barend Jacobus, voorman. 1^o/12/80. Welkom, 25/2/81, 10h00.

Vorm/Form J 295

KURATORS EN VOOGDE: MEESTERS SE KENNISGEWINGS

Ingevolge artikel 75 van Wet 66 van 1965 word hierby kennis gegee van die aanstelling van persone as kurators of voogde deur Meesters, of van die beëindiging van aanstellings in sodanige hoedanighede.

Die inligting word verstrek in die volgorde: Nommer van saak; persoon onder kuratele, of minderjarige, en adres; naam en adres van kurator of voog; of aanstelling of beëindiging daarvan, en datum; Meester van die Hooggeregshof.

CURATORS AND TUTORS: MASTERS' NOTICES

In terms of section 75 of Act 66 of 1965 notice is hereby given of appointments of persons as curators or tutors by Masters, or of their having ceased in their respective capacity.

The information is given in the following order: Number of matter; person under curatorship, or minor, and address; name and address of curator or tutor; whether appointment or cease in capacity, and date; Master of the Supreme Court.

TRANSVAAL

11313/79—**WEINBERG**, Cecil Hillel, The Herold, Soper Road, Berea, Johannesburg. Kurator, Harold Louis Bernstein & Louis Aaron Weinberg, 39th Floor, Carlton Centre, Commissioner Street, Johannesburg. Cease, 9/2/80. Pretoria.

15724/80—**COETZEE**, Philippina Wilhelmina, Voorstraat 15, Potgietersrus, 0600. Kurator/Voog, Nasionale Gesinskamer (Edms.) Bpk., Posbus 3024, Pretoria, 0001. Aanstelling/Beëindiging, 20/2/81. Pretoria.

Vorm/Form J 193

KENNISGEWING AAN KREDITEURE IN BESTORWE BOEDELS

Alle persone wat vordering bet teen die boedels hieronder vermeld, word hierby versoek om hul vordering by die betrokke eksekuteurs en binne 'n tydperk van 30 dae (of andersins soos aangedui) gereken vanaf die datum van publikasie hiervan in te lewer. Die inligting word verstrek in die volgorde: Boedelnummer, familienaam en voorname, geboortedatum, persoonsnommer, laaste adres, datum oorede; nagelate eggenoot(note) se name, familie-naam, geboortedatum en persoonsnommer; naam en adres van eksekuteurs of gemagtigde agent, tydperk toegelaat vir lewering van vorderings indien anders as 30 dae.

NOTICE TO CREDITORS IN DECEASED ESTATES

All persons having claims against the estates mentioned below are hereby called upon to lodge their claims with the executors concerned, within 30 days (or otherwise as indicated) calculated from the date of publication hereof. The information is given in the following order: Estate number, surname and christian names, date of birth, identity number, last address, date of death; surviving spouse's names, surname, date of birth and identity number; name and address of executor or authorised agent, period allowed for lodgement of claims if other than 30 days.

TRANSVAAL

11609/79—**JANSEN**, Cornelius Rudolph, 24/3/36, 3603245022007, Perseel 60, Rust der Winter, distrik Warmbad, 15/9/79. Dries Louw, Posbus 700, Pretoria.

11747/80—**VAN ONSELEN**, Elizabeth Aletta (Jacoba), 13/2/1889, 8902130003006, Huis Protea, hoek van Churchill- en Tuliplaan, Primrose, Germiston, 28/8/80. L. S. du Pisanie, Posbus 373, Germiston.

751/81—**ROOTMAN**, Frederika Elizabeth, 28/6/22, 2206280064008, Rooikoppies, Marikana, distrik Rustenburg, 6/12/80; Christoffel Hendrik Rootman, 3/5/24, 2405035011005. Van der Walt & Combrinck, Posbus 334, Rustenburg.

16286/80—**BORNMAN**, Pieter Hendrik Rudolf, 14/7/21, 2105019007, Hawerstraat 38, Fochville, 28/11/80; Johanna Petronella Bornman, 5/10/21, 2110050022008. Volkskas Bpk., Posbus 970, Klerksdorp.

- 472/81—**BRUGMAN**, Frederick William, 14/10/33, 3310145038006, Celeste Place 3, Windsor Park, Randburg, 21/12/80. Derek Brugman & Vennote (Ing.), Posbus 61088, Marshalltown.
- 653/81—**ASR1—PRETORIUS**, Frances Hester, 14/10/02, 3609 21626W, 214 East Lake, Rose Street, Florida, District of Roodepoort, 28/11/80. Fluxman Rabinowitz & Partners, 8 Luttig Street, Roodepoort.
- 702/81—**DORMEHL**, Johanna Maria, gebore Potgieter, 3/10/1887, 8710030002006, weduwee, Huis Anna Viljoen, Baillie Park, Potchefstroom, 22/12/80. Thiel, Theron & Le Grange, Posbus 200, Potchefstroom.
- 9180/80—**SWEETMAN**, Joyce Mary, born Van Niekerk, 10/7/23, 2307100016002, 49 Populier Street, Golf Park, Meyerton, 20/6/80; Aidan Alan Sweetman. Dyason Odendaal & Van Eeden, P.O. Box 793, Pretoria.
- 6836/79—**JANSE VAN RENSBURG**, Daniel Andrew, 3/4/18, 455 133W, Royal Ascotwoonstelle 206, Ascotweg 76, Bertrams, Johannesburg, 11/5/79. Willem Venter, Posbus 27, Westonaria.
- 9288/80—**SNYMAN**, Martha Maria, 4/11/1894, 331512229W, Briggstraat 66, Westonaria, 28/6/80. Willem Venter, Posbus 27, Westonaria.
- 16240/80—**O'GARA**, Leonard, 18/2/04, 0402185009006, 3 Benquet Road, Selcourt, Springs, 14/12/80. Haarhoff & Cohen, P.O. Box 170, Springs.
- 307/81—**HOLMES**, Walter George Stanley, 10/1/44, 4401105014001, 23 Chesterton Avenue, Orkney, 25/12/80; Lynne Deidre Holmes, born Vorster, 3/7/47, 4707030008003. Waks & Brady, P.O. Box 1861, Klerksdorp.
- 14083/80—**TOTH**, Ervin Otto, 27/11/40, 4011275064007, Frankstraat 8, Vanderbijlpark, 24/9/80; Martha Louisa, 19/4/49. H. W. Smith & Smit, Posbus 905, Vereeniging.
- 8121/80ASR/1A—**VENTER**, Cornelius Johannes Daniel, 3/10/40, 4010035076004, Klopperstraat 1, Dan Pienaarville-uitbreiding 1, Krugersdorp, 26/5/80; Maria Magdalena Venter, gebore Posthumus, 26/4/43. M. J. Smuts & Cronje, 12 Coaland Buildings, Krugersdorp.
- 697/81—**CILLIERS**, Elizabeth Isabella Magdalena, gebore Scholtz, 17/4/05, 0504170008008, Burgershall, Pk. Hazyview, distrik Witrivier, 26/12/80. Botha & Van Rensburg, Posbus 312, Witrivier.
- 15068/80—**VENTER**, Petrus Martinus, 12/6/18, 1806125147000, Springfontein, distrik Balfour, 31/10/80; Barbara Magrietha Venter, 11/5/34, 3405110047006. Lanser, Swanepoel & Matheus, Posbus 29, Balfour.
- 626/81—**GOLDFEIN**, Dora, 1/8/17, 1708010036009, 63a Kleynhans Street, Bethal, 18/10/80. Cohen, Pretorius & Lourens, P.O. Box 63, Bethal.
- 145/81—**BOTES**, Mara, 9/7/49, 4907090033004, Krisanestraat 41b, Visagie Park, Nigel, 24/12/80; Christiaan Petrus Botes, 23/11/47, 4711235005004. Lockett De Beer & Rautenbach Ingelyf, Posbus 99, Nigel.
- 10857/80—**STERN**, Bessie, 1/8/12, 331363568W, Jewish Aged Home, Sandringham, Johannesburg, 5/8/80; Max Stern, 331363567W. Hammerschlag-Gishen Inc., P.O. Box 184, Springs.
- 313/81—**KRUGER**, Pieter Ernst, 28/5/08, 0805285004006, Pk. Sycamore, distrik Waterval-Boven, 2/12/80; Susanna Jacomina Dorothea Kruger. R. Peens, Posbus 149, Machadodorp.
- 120/81—**BOTHA**, Elizabeth Jacomina, 19/12/16, 1612190003005, Rusoordouetehuis, Kantoorstraat, Lydenburg, 12/12/80. Barclays National Bank Ltd, P.O. Box 600, Nelspruit.
- 14218/80—**DE BEER**, Martha Louisa, 24/10/01, 245044104, weduwee, Windramstraat 17, West Krugersdorp, Krugersdorp, 25/9/80. Fourie & Fourie, Posbus 45, Krugersdorp.
- 15465/80—**BOTHA**, Walter Johannes, 9/9/22, 2209095024001, D. F. Malanstraat 34, Rensburg, 25/10/80; Elizabeth Jacoba Magrietha Botha, 14/3/28, 2803140028007. Viljoen & Meek, Posbus 21, Heidelberg.
- 157/81—**MILLAR**, Monica Josephine, 5/10/1893, 356303531, 305 Granada Flats, 635 Church Street, Pretoria, 15/12/80. Getz Behr Ogus & Mendel Cohen, P.O. Box 374, Pretoria.
- 13509/80—**KROES**, Cornelia, 7/2/14, 1402070044000, Maroelaweg 103, Hennopspark, Verwoerdburg, 19/9/80. Syfrets Trust en Eksekuteur Suid-Afrika Bpk., Posbus 1380, Pretoria.
- 15833/80—**THEUNISSEN**, Theunis Johannes, 7/7/06, 060707 5020000, Roodekrans 183, distrik Krugersdorp, 11/11/80; Elizabeth Susanna Theunissen, 9/2/11, 1102090022008. Fourie & Fourie, Posbus 45, Krugersdorp.
- 16135/80—**BESTER**, Samuel Willem, 29/5/1891, 9105295003006, Visserstraat 56, Delareyville, 4/12/80; Martha Susanna Bester, gebore Kruger, 1204020004005 Barclays-Nasionale Bank Bpk., Posbus 1538, Klerksdorp.
- 16099/80—**RICHARDS**, Wayne, 18/2/59, 5902185109107, Room H140, Single Quarters, Kriel, District of Bethal, 28/11/80. John Bailie, P.O. Box 913, Witbank.
- 378/81—**VAN TONDER**, Barend Christoffel, gebore De Beer, 23/5/27, 2705230007009, Armoede, distrik Potgietersrus, 14/12/80; Karel Frederick van Tonder, 18/1/30. Borman, Snyman & Barnard, Posbus 42, Potgietersrus.
- 15728/80—**DUNSTERVILLE**, Cecil Edward Staples, 5/7/32, 3207 055028003, 18 Plumer Street, Witbank, 9/11/80. Van der Merwe Ferreira & Nortje, P.O. Box 15, Witbank.
- 10418/80—**PADICHEEY**, Wolanathan, 7/2/33, 800012727, 22a Peter Street, Rynsoord, Benoni, 3/1/80; Susan Padicheey, 24/4/38, 305745951. Hattingh Smuts & De Heus, Cranbournelaan 74, Benoni.
- 14520/80—**WHITE**, Catharina Gertruida, 7/10/10, 1010070045008, weduwee, Deelkraal, distrik Potchefstroom, 1/10/80. Nolte Wiid & Steyn, Posbus 83, Vereeniging.
- 1228/80—**STANDING**, Barbara Irene, voorheen Wolf, gebore Crown, 26/12/27, 8 Ingot House, Diamond Street, Carletonville, 29/11/79; James Standing, 14/1/09, C127172. Laage Schoeman & Erasmus, Posbus 854, Carletonville.
- 571/81—**HARTMAN**, Johannes Willem Francois, 23/4/12, 1204 235042006, Fergusonstraat 10, Zeerust, 11/1/81; Charlotte Georgina Hartman, gebore Brooks, 1/4/17, 1704010010003. Van der Merwe & Calitz, Posbus 53, Zeerust.
- 16005/80—**DE BEER**, Thomas Charles Price, 9/2/22, 2202095007001, 47 Avon Road, Impala Park Extension 1, 2/11/80; Daphne Joyce de Beer, born Smith. Slomowitz Dobie Smith & Myburgh Inc., P.O. Box 1882, Benoni.
- 428/81—**MARAI**, Susanna Pietermella Marais, gebore Appelgryn, 19/9/04, 0409190041007, Smitstraat 35, Heidelberg, 24/12/80; Jacob Marais, 25/8/01, 0108255001001. Von Geusau, Joubert & Ackermann, Posbus 25, Heidelberg.
- 4391/80—**DE SOUZA**, Jose, 14/2/35, 3502145022002, Noodhulpplot 11, Warmbad, 11/3/80. Johan Enslin, Posbus 98, Warmbad.
- 12571/80—**MARITZ**, Johanna Catharina, 27/6/28, 2806270019001, Donne Cheeseboroughgebou 130, Merrimanlaan, Vereeniging, 24/8/80. H. W. Smith & Smit, Posbus 905, Vereeniging.
- 555/81—**VAN DYK**, Pieter Arnoldus Jacobus, 20/9/13, 1309205027000, Enkelkwartiere, Vaal Reefs, 15/11/80; Jacoba Albertus van Dyk, gebore Bruyns, 25/5/33, 3305250011004. Santamtrust, Posbus 2413, Bloemfontein.
- 263/81—**SMITH**, Martha Elizabetha (Elizabeth), 27/5/13, 130527004 7006, Stevensonstraat 14, Orkney, 30/11/80. Santamtrust Bpk., Posbus 2413, Bloemfontein.
- 159/81—**LE ROUX**, Johanna Jacoba, 12/5/1888, 427345890W, widow, Eventide Old Age Home, Duncanville, Vereeniging, 27/9/80. Nolte Wiid & Steyn P.O. Box 83, Vereeniging.
- 12167/80—**ROBERTS**, Marthina Elsie Johanna, gebore du Plessis, 6/4/27, 2704060019002, Vincentstraat 85, Amsterdam, 23/8/80; Johannes Mathys Roberts, 24/12/23. P. Vorster & Kie., Posbus 50, Piet Retief.
- 660/81—**VAN ROOYEN**, Anna Margaretha Eleonora, 22/3/13, 1303220042003, Witfontein, Posbus 204, Ottosdal, 4/11/80; Gert van Rooyen, 16/12/14, 1412165016003. Volkskas Bpk., Posbus 970, Klerksdorp.
- 610/81—**BOSHOFF**, Theodorus Ernst, 14/7/18, 1807145014004, Gelukshoek, Laersdrift, Middelburg, 4/1/81; Johanna Hendrina Catherina Boshoff, 10/12/22, 2212100005007. John Visser, Posbus 783, Middelburg.
- 1020/81—**FULS**, Ernst Heinrich Johannes, 23/5/01, 0105235005003, Derby, distrik Koster, 14/1/81. Immelman & Visagie, Posbus 673, Rustenburg.
- 16011/80—**EVANS**, Stanley John, 28/12/19, 1912285054008, 47 Glanville Crescent, Wendywood, Johannesburg, 5/11/80; Mavis Enid Evans, 19/4/19, 1904190027005. Mrs M. E. Evans, P.O. Box 2536, Johannesburg.
- 15254/80—**HILLIER**, John Henry, 5/3/32, 3203055069006, Hollystraat 76, Vandykpark, Boksburg, 24/8/80; Margaret Johanna Susanna Hillier, 6/11/37, 3711060086005. Malherbe, Rigg & Ranwell, Posbus 186, Boksburg.
- 12878/80—**ISMAIL**, Idris Ansary Sheik, 20/4/37, 800044620, 39 Lancaster Road, Actonville, Benoni, 5/4/75; Haya Ismail, born Guman, 28/10/36, 3610280057053. Michael J. Shmeier, 1 Leromo House, 21 Rothsay Street, Benoni.
- 1056/81—**CHAPMAN**, Gideon Jacobus, 20/10/21, 1210205044005, Plot 6, Kameeldrift-Wes, 13/12/80; Anna Margaretha (Magrieta) Chapman, gebore Goussard, 25/8/16, 1608250008009. Boland Bank Bpk., Posbus 950, Pretoria.
- 1340/81—**LUTZ**, Josef Gustav, 20/4/22, 2204205005008, 3 14th Street, Menlo Park, Pretoria, 13/1/81; Ortrun Lutz, born Rink. Macintosh, Cross & Farquharson, P.O. Box 158, Pretoria.
- 15650/80—**DIRKER**, Andries Ockert Ignatius, 8/1/41, 410108502 7003, Kingstone Lodge 205, Kingstonweg, Dinwiddie, 11/10/80; Jeanette Dawn Dirker, 022167646. Die Sentrale Eksekuteurskamer Bpk., Posbus 3626, Pretoria.
- 13579/80—**VAN BELKUM**, Jeanne, 16/5/1890, 355876338W, Princess Christian Home, Middelstraat 120, Nieu Muckleneuk, Pretoria, 5/10/80. Haasbroek & Boezaart, Posbus 2205, Pretoria.
- 1184/81—**WILMANS**, John Wayne, 23/2/44, 4402235019001, Hennie Maraisstraat 6, Debruinpark, Ermelo, 7/1/81. Barclays-Nasionale Bank Bpk., Posbus 946, Ermelo.
- 16119/80—**VENTER**, Johannes Jacobus, 25/2/1899, 9902255005009, De Jagerstraat 81, Perdekop, 2/11/80. Barclays-Nasionale Bank Bpk., Posbus 946, Ermelo.
- 198/75—**VAN SCHOOR**, Peter Ulrich, 14/12/30, 3012145017002, Lido Hotel, Eikenhof, 4/12/74. Van Heerden, Schoeman, De Ville & Boer, Posbus 39, Standerton.
- 16266/80—**SAMUEL**, Julius, 16/4/06, 0604165019000, 165 Alexander Street, Brooklyn, Pretoria, 10/12/80. Goldberg, Kuhn & Laneman, P.O. Box 241, Pretoria.
- 454/81—**THEUNISSEN**, Marthinus Philippus, 30/7/20, 200730501 4006, Humanskraal, Ottosdal, 4/1/81; Elsie Johanna Helena Theunissen, gebore Becker. Bosman & Bosman, Posbus 1, Lichtenburg.

- 16504/80/ASR2—LEVY, Israel Simon (Sam), 22/12/1890, 901222 5005004, Our Parents Home, High Road, Orchards, Johannesburg, 11/10/80. Abe Dinner, Dinner & Brasg, P.O. Box 81, Germiston.
- 15712/80—NOTENBOOM, Johannes Nicolaas, 6/8/36, 970023129, Dan Pienaarstraat 17, Witbank, 14/11/80; Johanna Hermina Arnolda Notenboom, gebore Overbeek. John Bailie, Posbus 913, Witbank.
- 801/81—FRASER, Margaret Helen, 14/6/07, 0706140023005, Mothwa Haven, Booyens Street, Eloffsdal, Pretoria, 28/12/80. Weavind & Werksmans Inc., P.O. Box 34, Pretoria.
- 15488/80—VAN NOORDWYK, Willem Hendrik, 9/7/1900, 000709 5002007, Dewinihof 106, Hans van Rensburgstraat, Pietersburg, 3/11/80. Le Roux, Lempiet & Erlank, Posbus 54, Rustenburg.
- 363/81/ASR1—SWANEPOEL, Gertruida Philippina, 22/5/1898, 9805220001005, Woonstel 3, Paul Krugergebou, Potgieterstraat, Nylstroom, 1/1/81. Abel Mulder, Posbus 245, Nylstroom.
- 14717/80—DE KLERK, Nicolaas Martinus, 24/11/04, 0411245010 003, Van Riebeeckstraat 42, Ventersdorp, 12/9/80. A. A. de Klerk, Tweede Verdieping, Volksgasgebou, Welkom, 21 dae.
- 297/81—FAASEN, Johannes Cornelius, 16/11/29, 2911165039005, President Steynstraat 9, Potgietersrus, 27/12/80; Isobel Paulina Faasen, 4/8/36, 3608040068006. Naude Dames & Barnard, Posbus 405, Potgietersrus.
- 641/81—KENT, Ernest Edward, 19/9/01, 0109195005003, 33 Van Graan Road, Casseldale, Springs, 16/12/80; Phyllis Kent. Hammerschlag-Gishen Inc., P.O. Box 184, Springs.
- 621/81—EVANS, Roy Leonard, 8/4/38, 962015433, 13 Dirkwold Drive, Aston Manor, Kempton Park, 23/12/80. Schumann, v.d. Heever & Slabbert, P.O. Box 67, Kempton Park.
- 16074/80—KOEKEMOER, Acoba Fredrika Louisa, gebore Calitz, 13/12/23, 354488235W, Esselenstraat 70, Potchefstroom, 25/11/80. Steyn & Wright, Posbus 774, Potchefstroom.
- SWANEPOEL, Catharina Johanna, 8/5/08, Die Ouetehuis, Bloemhof, 30/7/79. G. P. Nieuwoudt Loubser & Cillie, Posbus 328, Bothaville.
- 13877/80—FICK, Johanna Catharina Christina, 11/8/22, 220811000 3008, Middelkraal, Pk. Tonteldoos, Middelburg, 15/10/80. Nel & Stofberg, Posbus 29135, Sunnyside.
- 13655/80—LOUWRENS, Patrick Raymond, 29/6/48, 4806295064 006, 92 Eden Road, Bramley, Johannesburg, 24/5/80. Nel & Stofberg, Posbus 29135, Sunnyside.
- 151/81—VAN GRAAN, Neeltje Sophia, 13/9/1900, 335G82158W, Ons Tuisouetehuis, Soutpansbergweg, Riviera, Pretoria, 25/12/80.—Mairs & Vennote, Vanerkomgebou 601, Pretoriusstraat 217, Pretoria.
- 556/81—DERCKSEN, David Petrus, 11/12/38, 3812115013000, Zoutpan, Britten, 9/12/80; Maria Elizabeth Dercksen.—Standardtrust, Posbus 1248, Bloemfontein.
- 436/81—POTGIETER, Schalk Johannes, 6/12/29, Santamtrust Bpk., Posbus 4680, Pretoria, 3/9/80; Maria Magdalena Jacoba Potgieter.—Santamtrust Bpk., Posbus 4680, Pretoria.
- 217/81—BEZUIDENHOUT, Johannes Hendrik Cornelius, 25/11/31, 3111255044002, Hermanstraat 449, Hercules, Pretoria, 6/11/80; Martha Magdalena Bezuidenhout.—Santamtrust Bpk., Posbus 4680, Pretoria.
- 526/81—SWARTS, Hendrik Cornelis Johannes, 7/10/14, 1410075017004, Golf Gardenswoonstelle 11, Maroelana, Pretoria, 8/11/80; Gesina Catharina Swarts, 10/7/21, 2107100013003. Santamtrust Bpk., Posbus 4680, Pretoria.
- 16429/80—PRETORIUS, Amy Marion, 5/6/17, 1706050028001, Andrewweg 23, Valhalla, 2/11/80; Jacobus Frederik Pretorius, 25/3/12, 1203255031006.—Santamtrust Bpk., Posbus 4680, Pretoria.
- 468/81—BOSHOFF, Adriaan Wynand, 31/5/40, 4005315007000, Grundberglaan 6, T.E.K. Basis, Pk. T.E.K., 17/12/80.—Santamtrust Bpk., Posbus 4680, Pretoria.
- 214/81/ASR2—BRENNER, Barney, formerly Breneras, formerly Berelis, 2/11/1900, 0011025006005, 49 Vorster Street, Pietersburg, 25/12/80.—Cedric Quinton Rudman, P.O. Box 250, Pietersburg.
- 13966/80—SLOW, John Henry, 13/1/12, 1201135015, 45 Mocke Street, Kruinhof, Elandsfontein, 15/8/80; Sophia Fredrica Albertina Slow.—F. A. Jacobs & Kriel, Panamero Buildings, 15 Sunflower Road, Primrose, Germiston.
- 15897/80—VAN WELIE, Jan Abraham Jacobus, 10/1/1900, 0001105002008, 120 Montagu Street, Boksburg East, 10/11/80.—Syfrets Trust and Executor S.A. Ltd, P.O. Box 135, Durban.
- 14037/80—LAMERS, Hendrina Willemina, 4/6/03, 0306040025000, Frederickstraat 402, Pretoria-Wes, 28/9/80.—Volksgas Bpk., Posbus 1730, Pretoria.
- 978/81—VAN WYK, Louis Petrus, 28/12/09, 0912285013005, Bafadist 16, Norkem Park, Kempton Park, 27/12/80; Renskie van Wyk, 29/11/19, 1911290020004.—Volksgas Bpk., Posbus 1730, Pretoria.
- 924/81—VAN EYSSSEN, Mathys Pieter Stiglingh, 12/5/18, 1805125011008, Happy land, distrik Pelgrimsrus, 13/12/80.—Volksgas Bpk., Posbus 1730, Pretoria.
- 774/81—DE VILLIERS, Percival Alwinus, 2/3/31, 3103025009001, Buitendachwoonstelle 9, Voortrekkerstraat, Pietersburg, 10/12/80. Volksgas Bpk., Posbus 1730, Pretoria.
- 1116/81—VAN DER MERWE, Jacobus Schack, 20/5/10, 1005205001009, Generaal Beyersstraat 408, Pretoria-Noord, 26/12/80; Maria Christina van der Merwe, 19/1/20, 2001190029005.—Volksgas Bpk., Posbus 1730, Pretoria.
- 1121/81—MARÉ, Adriaan Stephanus, 17/12/60, 6012175003002, Rietkolk, Pietersburg, 31/12/80.—Volksgas Bpk., Posbus 1730, Pretoria.
- 448/81—SCHMIDT, Johannes Adriaan Louw, 12/6/13, 1306175010008, Goedgedacht, distrik Potgietersrus, 3/11/80.—Volksgas Bpk., Posbus 1730, Pretoria.
- 16478/80—MALAN, Catharina Petronella, 8/8/05, 0508080009006, Malanstraat 53, Rustenburg, 1/12/80; Christiaan Malan, 26/3/08, 0803265012002.—Volksgas Bpk., Posbus 1730, Pretoria.
- 998/81—BOTH, Petronella Engenasiens, 28/7/1890, 9007280002003, Martha Hofmeyrouetehuis, Pietersburg, 24/12/80.—Volksgas Bpk., Posbus 1730, Pretoria.
- 533/81—ACKERMANN, Johannus Marthinus, 12/5/1900, 0005125006006, Kowa Pienaarouetehuis, Elspark, 19/12/80; Cathrina Gertruida Ackermann, 13/6/04, 0406130013005.—Volksgas Bpk., Posbus 61488, Marshalltown.
- 499/81—VAN DER MERWE, Gertruida Anna, 5/2/14, 14020015004, Ashton Lake, Huis 625, Springs, 17/11/80.—Volksgas Bpk., Posbus 61488, Marshalltown.
- 315/81—KOEKEMOER, Johanna Catharina, 6/4/40, 211670102, Nagtegaalweg 54, Daggafontein, 30/10/80; Henry Ronald Koekemoer, 29/7/38, 3807295040005.—Volksgas Bpk., Posbus 61488, Marshalltown.
- 16269/80—VENTER, Johannes Georg, 24/8/06, 0608245021001, Lainsbergweg 76, Eastvale, Springs, 18/11/80.—Volksgas Bpk., Posbus 61488, Marshalltown.
- 701/81—COETZER, Elizabeth Hannah, 4/12/1898, 9812040012006, Derde Laan 22, Westdene, Johannesburg, 11/12/80.—Volksgas Bpk., Posbus 61488, Johannesburg.
- 384/81—WENTZEL, Johannes Petrus, 14/4/14, 1404145024009, Plot 843, Nancefield, Johannesburg, 30/11/80; Catharina Cornelia Wentzel, 1812200041009.—Volksgas Bpk., Posbus 61488, Marshalltown.
- 498/81—MEY, Robert Petrus, 30/6/23, 23063050110088, Deyerweg 20, Strubenvale, 12/12/80.—Volksgas Bpk., Posbus 61488, Marshalltown.
- 256/81—PIENAAR, Anna Alida Cecilia, 4/4/14, 1404040006002, Leewardwoonstelle 7, Webbestraat, Horizon View, 7/12/80.—Volksgas Bpk., Posbus 61488, Marshalltown.
- 16037/80/ASR3—VAN STADEN, Johanna Adriana, 6/4/10, 1004060026003, 4 Phillerinhof, Lisemorelaan, Crosby, Johannesburg, 16/10/80.—Volksgas Bpk., Posbus 61488, Marshalltown.
- 921/81—DUNBAR, Susan Mary, 26/4/19, 1904260026004, Innes Carra, Standerton, 2/11/80.—Volksgas Bpk., Posbus 383, Pretoria.
- 15529/80—EKSTEEN, Cornelia Margaretha, 7/12/1893, 361395034W, Huis H. J. Piek, Muckleneuk, Pretoria, 3/11/80.—Volksgas Bpk., Posbus 383, Pretoria.
- 226/81—GEVERS, Theodor Friedrich, 15/11/1896, 9611155007003, 19de Straat 21, Menlopark, Pretoria, 28/11/80.—Volksgas Bpk., Posbus 383, Pretoria.
- 302/81/ASR1—HOCHSTADTER, Ferdinand Jakob, 26/12/26, 2612265047001, 100 Lilian Avenue, Parkmore, Sandton, 20/12/80. Goldberg Jaffe Joselowsky & Partners, P.O. Box 6697, Johannesburg.
- 11768/80/ASR3—SACHS, Bertel Miriam, 13/8/1899, 990813002 0006, 3 Mount Sheridan, Delarey and Hopkins Streets, Bellevue, Johannesburg, 10/8/80. Goldberg Jaffe Joselowsky & Partners, P.O. Box 6697, Johannesburg.
- 1212/81—FOURIE, Jacobus, 18/1/15, 1501185043003, Zitastraat 442, Garsfontein X8, 18/12/80; Maria Theodora Fourie, 25/10/22, 221025003 9008, Volks Bpk., Posbus 383, Pretoria.
- 763/81—TAYLOR, Anne Isabella, 14/6/1900, 0006140011005, 81 Kingfisher Street, Horizon, Roodepoort, 2/1/84. Van Jaarsveld, Vickers & Rootenberg, Box 149, Roodepoort.
- 625/81—GARDNER, Joseph Dalton, 6/8/17, 1708065030006, 8 Mimosas Court, Louis Botha Avenue, Orange Grove, Johannesburg, 26/12/80. Standardtrust Ltd, P.O. Box 933, Johannesburg.
- 930/81—GROHOVAZ, John Jimmy, 18/11/26, 2611185031004, 91 Observatory Avenue, Observatory, Johannesburg, 1/12/80; Maria Adriana Grohovaz, 1/4/34, 3404010027002, Standardtrust Ltd, P.O. Box 933, Johannesburg.
- 13419/80—JOY, Alfred Stanley, 16/1/07, 331614205W, 28 Astor Mansions, 178 Jeppe Street, Johannesburg, 1/9/80. Standardtrust Ltd, P.O. Box 933, Johannesburg.
- 1122/81—MILDREN, Henry Arthur, 7/7/17, 1707075033000, 24 Trejon Place, Swan Avenue, Florida, 16/10/80; Agnes Allen Mildren. Standardtrust Ltd, P.O. Box 933, Johannesburg.
- 133/81—ROOS, Susanna Francina, 21/9/08, 0809210028001, Westinghouse Boulevard 94, Vanderbijlpark, 17/11/80; Hendrik Petrus Coetzee Roos, 30/4/12, 1204305022003. Standardtrust Bpk., Posbus 933, Johannesburg.
- WATSON, Violet Alice, 11/3/17, 1703110006002, 4 Marico Street, Three Rivers, Vereeniging, 10/11/80; William James Watson, 19/7/14, 1407195012006. Standardtrust Ltd, P.O. Box 933, Johannesburg.
- 5119/80—THOMSON, Jean Lascelles, 25/2/17, 1702250032000, widow, 120 De Villiers Street, Kenilworth, Johannesburg, 28/3/80. Cliffe, Dekker & Todd, Homes Trust Buildings, 108 Fox Street, Johannesburg.
- 619/81—DOWNIE, Marjorie Edith Julia, 29/10/10, 1010290013000, 31 Chatfield, Bath Avenue, Rosebank, Johannesburg, 19/12/80. Cliffe Dekker & Todd, P.O. Box 3382, Johannesburg.
- 303/81—HENDERSON, Patricia Joyce, 24/11/21, 2111240017007, 2 Robin Court, Bouquet Street, Rosettenville, Johannesburg, 3/1/81. Cliffe Dekker & Todd, P.O. Box 3382, Johannesburg.

- 712/81—**GROENEWALD**, Ruthina Catharina, 26/8/10, 100826001 5005, 50 Fushion Road, Casseldale, Springs, 15/12/80; Lourens Marthinus Groenewald, 17/8/10, 1008175024001. Barclays National Bank Ltd, P.O. Box 8000, Johannesburg.
- 16335/80—**NIENABER**, Sarel Gerhardus, 20/6/18, 1806205033003, 103 Ring Road, Three Rivers, Vereeniging, 21/11/80. Barclays National Bank Ltd, P.O. Box 8000, Johannesburg.
- 124/81—**DAVIES**, Leslie Penrose, 5/8/07, British subject, 61 Cockatoo Street, Atlasville Extension 1, Boksburg, 4/11/80. Barclays National Bank Ltd, P.O. Box 8000, Johannesburg.
- 383/81—**VAN DER WALT**, Petrus, 10/11/49, 4911105043008, 3 Fourie Crescent, Kibler Park, Johannesburg, 14/12/80; Sandra van der Walt, 8/7/47, 4707080046002. Barclays National Bank Ltd, P.O. Box 2036, Johannesburg.
- 7126/80—**KILBURN**, Harold Victor, 4/9/47, 4709045007004, 4 Eastwood, corner High and Willow Streets, Eastleigh, Edenvale, District Germiston, 6/6/80. Nupen and Goodman Inc., 48th Floor, Carlton Centre, Commissioner Street, Johannesburg.
- 209/81—**BRUNING**, Barbara Kathleen, 26/1/35, 3501260037001, 56 Northridge Avenue, Sunnyside, Germiston, 30/11/80. Standardtrust Ltd, Box 933, Johannesburg.
- 720/81—**JENKINS**, Thomas Ward, 5/7/08, 0807055015000, 15 Farrar Street, Northmead, Extension 3, Benoni, 30/11/80; Edna Catherine Jenkins, born Schaefer, 7/9/06, 0609070016009. Standardtrust Ltd, P.O. Box 933, Johannesburg.
- 628/81—**HUDSON**, Catherine Helen, 15/11/12, 331477128W, 32 Glenaven Road, Glenest, Johannesburg, 24/12/80; Alfred John Hudson. Standardtrust Ltd, P.O. Box 933, Johannesburg.
- 587/81—**NISSBET**, Ruby Redvers, 21/1/1900, 0002120008007, 306 Fairview, 601 Schoeman Street, Arcadia, Pretoria, 7/12/80. Standardtrust Ltd, P.O. Box 933, Johannesburg.
- 753/81—**ROBERTSON**, Robert Charles, 6/1/01, 2 Married Cottages, Randjeslaagte, Highlands North, Johannesburg, 12/11/80; Susan Francis Robertson, 16/3/05, Standardtrust Ltd, P.O. Box 933, Johannesburg.
- 905/80—**WALLIS**, Bessie, 28/3/02, 0203280011008, 3 Roseways, Tyrwin Avenue, Rosebank, Johannesburg, 27/11/80; Eugene James Wallis, 901515279W, Standardtrust, P.O. Box 933, Johannesburg.
- 386/81—**WALTERS**, Eileen Rosalind, 2/8/16, 1608020033006, 3 Areth Court, Blackwood Road, Primrose, Germiston, 6/11/80; Reginald Charles Walters. Standardtrust Ltd, P.O. Box 933, Johannesburg.
- 9888/80—**VAN LOGGERENBERG**, Joachim Christoffel Cornelius, 25/10/20, 2010255030006, Partzicht Mansions 1, Beelaert Street 6, Troyeville, 11/7/80. Densys Reitz, P.O. Box 61334, Marshalltown.
- 3058/80—**CHANCE**, Edwin Selby Ferguson, -/1/1900, 124 Moffat Street, Salisbury, Zimbabwe, 9/11/79. C. J. Ross-Spencer, P.O. Box 8813, Johannesburg.
- 11394/80—**MILCH**, Leopold, 12/3/01, 0103125010001, 13 Glanville Avenue, Gyridens, Johannesburg, 23/7/80. Goldman Judin and Werner, 17th Floor, Sanlam Centre, 206-214 Jeppe Street, Johannesburg.
- 703/81—**DROST**, Jacob, 16/10/04, 0410165017006, 2 Kia Ora, Dukes Avenue, Windsor, Johannesburg, 7/12/80; Muriel Mary Drost, 9/3/08, 0803090029007. Moodie & Robertson, P.O. Box 4685, Johannesburg.
- 12090/80—**SOLOMON**, Alfred Daniel Richard. Arthur Young & Co., P.O. Box 454, Johannesburg.
- 140/81—**DE BRUYN**, Anna Maria. Arthur Young & Co., P.O. Box 454, Johannesburg.
- 6486/80—**JOYCE**, Francis James, 30/4/12, Flat 3, 7 Roberts Avenue, Belmont, Auckland, New Zealand, 12/2/80. Van Hulsteyn, Duthe & Sener, Ninth Floor, His Majesty's Buildings, corner of Eloff & Commissioner Streets, Johannesburg.
- 943/81—**MAIER**, Emilie, 3/6/01, 022169531W, The Herald, 43 Soper Road, Berea, Johannesburg, 12/1/81. Hayman Godfrey & Sanderson, 94 Main Street, Johannesburg.
- 15884/80—**SCHNEIDER**, Annie, 15/8/1881, 3314178294W, 105 Noverna Court, 22 Paul Nel Street, Johannesburg, 2/11/80. H. Eides, P.O. Box 10805, Johannesburg.
- 15401/80—**DAWOOD**, Khadija Shaik, -/1/10, 800007328A, 186 Jewel Street, Laudium, Pretoria, 12/8/79. V. J. Khatri, 211 Second Floor, Maraba Centre, Mogal Street, Asiatic Bazaar, Pretoria.
- 704/81—**ERRINGTON**, Hester Gesiena, 21/5/19, 1905210032008, Argyllstraat 17, Geroginia, Roodepoort, 2/1/81; Charles Thomas Errington, 8/11/18, 1811085054004. Klopper, Jonker & Vennote, Posbus 6, Alberton.
- 16259/80—**PIENAAR**, Wilhelmina Fredricka, gebore Herholdt, 2/8/15, 1508020006004, Arcadiastraat 1332, Hatfield, Pretoria, 13/12/80. Rorich Wolmarans & Luderitz, Posbus 2330, Pretoria.
- 1209/81—**FRIEDMAN**, Louis Jack, 18/1/10, 1001185011001, 232 Charles Street, Brooklyn, Pretoria, 11/1/81. Schwartz Golblatt Bloch & Gross, Charter House, 179 Bosman Street, Pretoria.
- 12713/80—**MORGAN**, Joseph Wallace, 29/11/10, 1011285020000, 456th Avenue, Roodepoort North, Roodepoort, 17/9/80. Hack, Stupel & Ross, Posbus 2000, Pretoria.
- 1251/81—**WILLIAMSON**, Olive Lucy, 31/12/1897, 356215593W, Kronendal, Pretorius Street, Pretoria, 10/1/81. Savage, Jooste & Adams, Permanentegebou 210, Paul Krugerstraat, Pretoria.
- 16440/80—**VALIATHAM**, Douglas Richard, 12/2/32, 800023898, Starling Street, Lenasia, 21/6/79; Norah Valiatham, 23/6/35, 8000238 97. Gishen & Louis, Suite 2015, 20th Floor, Carlton Centre, Commissioner Street, Johannesburg.
- 743/81—**NESTADT**, Saul, 6/5/02, 0205065008000, 401 Queensgate, Queens Road, Parktown, Johannesburg, 15/12/80. Stabin, Gross and Shull, P.O. Box 3744, Johannesburg.
- 04/80—**SCHOEMAN**, Jacobus Johannes Gustavus, 320425 5045002, 25 Peacock Street, Atlasville, Boksburg, 30/9/80; Elsie Susanna Schoeman. Security Executor and Trust Company Ltd, P.O. Box 2103, Johannesburg.
- 15375/80—**GRANT**, Gladys Matilda, 13/2/23, 1 Sunninghill Flats, Fife Street, 14th Avenue, Bulawayo, 27/6/80. Security Executor and Trust Company Ltd, P.O. Box 2103, Johannesburg.
- 323/81—**LINSIN**, Ursula Elizabeth, 2/6/48, 4806020095101, 11 Chelsea Avenue, Silverfields, Krugersdorp, 29/10/80; Kurt Linsin, 19/8/42, 4208195015107. Barclays National Bank Ltd, P.O. Box 8000, Johannesburg.
- 364/81—**SCHEEPERS**, Viria Elizabeth, 25/7/11, 1107250013002, 24 Drimar Court, Ockerse Street, Krugersdorp, 29/11/80; Johannes Marthinus Scheepers. Barclays National Bank Ltd, Reef Trustee Branch, P.O. Box 8000, Johannesburg.
- 15009/80—**SHILLER**, Grace Mona, 11/6/03, 331358109W, widow, Nazareth Home, Wilhelmina Street, Pretoria, 5/10/80. Syfrets Trust and Executor South Africa Ltd, Executors Department, P.O. Box 61058, Marshalltown.
- 14684/80—**ZIMNER**, David, 18/4/01, 0104185016003, divorced, Lloyds Hotel, Johannesburg, 8/10/80. Syfrets Trust and Executor South Africa Ltd, Executors Department, P.O. Box 61058, Marshalltown.
- 747/81—**PRINGLE**, John Carter, 15/7/12, 1207155019102, 29 Muirfield Road, Greenside Extension, Johannesburg, 19/12/80. Syfrets Trust and Executor South Africa Ltd, Executors Department, P.O. Box 61058, Marshalltown.
- 402/81—**CROCKER**, Clifford James, 12/3/17, Plot 82, Waterlands, district Boksburg, 27/12/80; Priscilla Crocker, born Sumpton. Syfrets Trust and Executor South Africa Ltd, Executors Department, P.O. Box 61058, Marshalltown.
- 536/81—**BULLOCK**, Augusta (Agusta) Emilia, 3/10/11, 11100300 18002, widow, 71 Lismore Avenue, Crosby, Johannesburg, 30/12/80. Syfrets Trust and Executor South Africa Ltd, Executors Department, P.O. Box 61058, Marshalltown.
- 466/81—**ANDERSON**, Edmond John Jorace, 25/8/08, 0808255045003, 15 Van Ryneveld Road, Homestead Park, Johannesburg, 2/12/80; Helene Marie Amelie Anderson. Syfrets Trust and Executor South Africa Ltd, Executors Department, P.O. Box 61058, Marshalltown.
- 15167/80—**BOSCH**, Micheal Henry, 18/10/41, 4112185018008, 6 Woodview Road, Westcliff, Johannesburg, 21/10/80. Cramer, Reichenberg & Company, P.O. Box 2642, Johannesburg.
- 86/81—**HIRSCHMAN**, Rose, 10/6/1890, Jewish Old Aged Home, George Avenue, Sandringham, Johannesburg, 19/11/80. A. Radus, P.O. Box 1748, Johannesburg.
- 981/81—**WALTON**, Sarah Florence, 28/4/11, 3315489W, 63a Barnes Road, Brixton, Johannesburg, 9/11/11. Bredell Murray & Ronbeck, P.O. Box 6887, Johannesburg.
- 13545/80—**TEN CATE**, Hendrik Petrus, 11/2/35, 3502115037006, St. Aubynweg 46, New Redruth Alberton, 28/8/80; Anna Maria Ten Cate. Santam Trust, Posbus 9411, Johannesburg.
- 182/81—**MOUTON**, Johannes Paulus, 12/11/06, 0611125024004, Jan Kampstraat 24, Vanderbijlpark, 9/10/80; Hester Aletta Mouton, 25/7/15, 1507250042002. Santamtrust Bpk., Posbus 602, Johannesburg.
- 16340/80—**PRETORIUS**, Cyril Francois, 3/5/55, 5505055118007, 17 Nerine Road, Leondale, Germiston, 12/12/80; Sandra Maureen Pretorius, 19/11/56, 5611190079003. Felix von Zwicklitz, P.O. Box 49009, Rosettenville.
- 14219/80—**BECKER**, Fredricka Johanna, 21/6/04, 331475222, widow, 35 Bertha Street, Turffontein, Johannesburg, 1/10/80. Felix von Zwicklitz, P.O. Box 49009, Rosettenville.
- 13264/80—**GROENEWALD**, Hermina Christina, 19/10/13, 131019 0030009, 4de Laan 45, Mayfair, Johannesburg, 28/8/80; Willem Jacobus Groenewald, 8/3/12, 1203085038007, Santamtrust Bpk., Posbus 9411, Johannesburg.
- 14516/80—**WILLEMSE**, Wiljarieta, 26/5/47, 331333015W, Derde Straat 39, Greymont, Johannesburg, 24/9/80; Carlyle Havelock Willemse, 331103233W. Santamtrust Bpk., Posbus 9411, Johannesburg.
- 1176/81—**DE VILLIERS**, Jan Hendrik, 12/12/18, 1812125026002, Sanlamsentrum 208, Oaklaan 2, Kempton Park, 29/12/80; Cornelia Francina Magdalena Elizabeth de Villiers, 0707310020003. Santamtrust Bpk., Posbus 9411, Johannesburg.
- 16116/80—**DU TOIT**, Cornelia Gertruida, 21/4/32, 3204210009002, Rietfontein, Balfour, 6/11/80. Standard Trust Bpk., Posbus 933, Johannesburg.
- 16307/80—**FOGWILL**, Henela Magrietha Maria, gebore Vossler, 15/7/09, 0907150012009, Kingswaylaan 6a, Brakpan, 29/19/80. Barclays Nasionale Bank Beperk, Randse Trustee Tak, Posbus 8000, Johannesburg.
- 16459/80—**ENGELBRECHT**, Jacobus Johannes Hendrik, 18/10/28, 2810185028008, 2 (a) College Court, Vanderbijlpark, 8/11/80; Gloria Phoebe Engelbrecht, born Gill, 16/8/33, 3308160037002. Barclays National Bank Ltd, Reef Branch, P.O. Box 8000, Johannesburg.
- 897/81—**VISAGIE**, Hendrik Johannes, 15/10/24, 2410155007007, Proteaweg 27, Wychwood, Germiston, 8/1/81; Gertruida Abigiël Visagie, 6/2/24, 2402060005002, Santamtrust Bpk., Posbus 9411, Johannesburg.
- 1066/81—**GERICKE**, Hendrik Abraham, 20/8/13, 1308205033000, Stegmanstraat 92, Randgate, Randfontein, 19/12/80. Santamtrust Bpk., Posbus 9411, Johannesburg.

15606/80—**HOMMES**, Bernard Hendrik Charles, 14/11/06, 06111450 26104, divorced, 5 Samzidel, 10th Street, Maraisburg, 18/10/80. Santamtrust Bpk., Posbus 9411, Johannesburg.

12338/80—**CHERRY**, John Robert, 15/4/27, 2704155042000, 72 Bataanstraat, Witpoortjie, Roodepoort, 27/8/80; Jeanette Elizabeth Cherry, 3103120035000. Santamtrust Bpk., Posbus 9411, Johannesburg.

15664/80—**VAN DER LINDE**, Judith Adriana, 6/4/48, 4804060013 001, Joubertstraat 36A, Zwerust, 3/10/80; Christiaan Abraham van der Linde, 4301315085009. Santamtrust Bpk., Posbus 602, Johannesburg.

9132/80—**LAMPRECHT**, Gert, 5/5/08, 0805055026001, Ringweg 18, Three Rivers, Vereeniging, 17/06/80; Martha Elizabeth Sophia Lamprecht. Santamtrust Bpk., Posbus 602, Johannesburg.

354/81—**PRINSLOO**, Dina Carolina, 12/9/11, 1109120064009, Angeliestraat 13, Discovery, Roodepoort, 22/12/80. Santamtrust Bpk., Posbus 602, Johannesburg.

9528/80—**STAPELBERG**, John George, 11/10/32, 3210115052005, S.A.P. Motorhawe, Privatsak, Bertsham, Ridgeway, Johannesburg, 28/6/80; Elsa Dorothea Stapelberg, 9/2/46, 4602090031005, Santamtrust Bpk., Posbus 602, Johannesburg.

14848/80—**PALM**, Servaas Verster, 18/8/25, 2508185036001, Victoriaweg 59, Regentspark, Johannesburg, 18/10/80; Jacoba Magaretha Palm, 331530401. Santamtrust Bpk., Posbus 602, Johannesburg.

15513/80—**VAN ZYL**, Abraham Petrus Johannes, 25/7/32, 320725 5045005, Walpolestraat 3, Vanderbijlpark, 17/8/80; Anna Johanna Susanna van Zyl, 3508250005005. Santamtrust Bpk., Posbus 602, Johannesburg.

16059/80—**CLAASSEN**, Alice Elizabeth, 29/4/20, 2004290050004, Plot 9, Nanescol, Vanderbijlpark, 20/10/80; Nicolaas Andreas Claassen, 23/8/18, 1808235045007. Santamtrust Bpk., Posbus 602, Johannesburg.

110/81—**TENNANT**, Wilhelmina Sophia, 2/2/38, 3802020006009, Tweede Laan 13, Florentia, Alberton, 29/9/80; Frans Thomas Tennant. Santamtrust Bpk., Posbus 602, Johannesburg.

375/81—**SNYMAN**, Carolina Fransiena Judith, 9/5/37, 3705090020 000, Helenarus 107, Vereeniging, 10/12/80; Francois Jacobus Snyman, 18/10/32, 3210185009000. Santamtrust Bpk., Posbus 602, Johannesburg.

87/81—**HAVENGA**, Willem Adriaan, 15/9/13, 1309155053006, Vredelaan 73, Westdene, Johannesburg, 19/12/80; Maria Elizabeth Havenga, 23/12/30, 3012230084001. Santamtrust Bpk., Posbus 2174, Durban.

14878/80—**BOTES**, Andries Lodewikus, 27/10/10, 1004275032002, 11 Monk Street, Parkdene, Boksburg, 27/9/80; Margaret Hendrika Botes, 31/12/10, 1012310021005. Santamtrust, Posbus 2174, Durban.

72/81—**BLATT**, Anton Johannes, 1/8/49, 4908015059009, Modderhillweg 65, Edleen, Kempton Park, 3/12/80; Linda Johanna Blatt, 5/6/48, 4806050063003. Santamtrust Bpk., Posbus 2174, Durban.

15479/80—**HENNINGS**, Cornelia Petronella, Kova Pienarthuis, Els-park, 19/10/80. Santamtrust Bpk., Posbus 2174, Durban.

15386/80—**VAN NEER**, Hermans Josef, 7/10/49, 4910075003109, 71 Betaan Street, Mindaloro South, Krugersdorp, 13/9/80; Elke van Neer, 5/8/41, 4108050118105. Santamtrust Ltd, P.O. Box 2174, Durban.

933/81—**GREYLING**, Johanna Hermina Jacoba, 21/5/03, 030521001 2004, Elandsfontein, distrik Randfontein, 26/11/80; Jacobus Greyling, 2/12/1895, 9512025005005. Standardtrust Bpk., Posbus 933, Johannesburg.

1192/81—**WILKENS**, Jacobus, 28/3/08, 0803285007008, Moria Old Age Home, King Georgestraat, Krugersdorp-Noord, 18/10/80. Standardtrust Bpk., Posbus 933, Johannesburg.

422/81—**KWAKKESTYN**, Maria Marigje, 22/10/04, 0410220013008, Prettignylaan 75, Franklin Roosevelt Park, Johannesburg, 23/12/80; Martines Kwakkestyn, 4/12/06, 0612045015007. Syfrets Trust en Eksekuteur Suid-Afrika Bpk., Posbus 61058, Marshalltown.

728/81—**KLEINHANS**, Pieter Willem, 23/3/46, 331490362, Penny-straat 32, Witpoortjie, 26/12/80; Magdelena Kleinhans. Santamtrust Bpk., Posbus 9411, Johannesburg.

15940/80—**SMITH**, Paulina Johanna, 31/3/41, 4103310088004, Harrisstraat 31, Witfield, Boksburg, 29/9/80; Alec George Smith, 18/9/39, 3909185059002. Santamtrust Bpk., Posbus 2174, Durban.

15944/80—**VAN TONDER**, Adrian Cornelius Jacobus, 9/6/13, 1306095016002, Foristweg 67a, La Kelle, Johannesburg, 26/10/80; Mary van Tonder, 15/12/09, 0912150015002. Santamtrust, Posbus 2174, Durban.

15667/80—**MEYER**, Frederick Christiaan, Kathleenstraat 78, Florida, Roodepoort, 30/10/80; Martha Maria Meyer, 22/10/20, 2010220042003. Santamtrust Bpk., Posbus 2174, Durban.

76/81—**FOURIE**, Hendrick Jacobus, 17/4/20, 2004175021005, Kruistraat 8, Klopperpark, 6/12/80; Johannes Christina Fourie, 11/4/20, 2004110013000. Santamtrust, Posbus 2174, Durban.

241/80—**KENNEDY**, William Drummond, 12/3/21, 2103125041004, Villa Amelia 12, Mainstraat, Farrarmere, Benoni, 8/12/80; Maria Magdalena Kennedy, 26/4/24, 2404260016003. Santamtrust Bpk., Posbus 2174, Durban.

8/81—**HAM**, Trevor Thomas, 2/5/49, 4905025041001, Corneliaweg 8, Illiondale, Edenvale, 8/12/80; Christine Loraine Ham, born Garner, 21/10/21, 5410210006108. Santamtrust, Posbus 2174, Durban.

137/81—**VAN DER WALT**, Michiel Andries, 21/8/23, 23082154019 006, Solomonweg 258, Boksburg-Suid, 16/11/80; Edelweis van der Walt, 28112500. Santamtrust Bpk., Posbus 2174, Durban.

114/81—**VENTER**, Andrieta Stoffelina, 331436451, Douglas Devilliersstraat 3, Krugersdorp, 1/12/80; Johannes Christiaan Jacobus Venter, 3314364501. Santamtrust Bpk., Posbus 2174, Durban.

15663/80—**LIEBENBERG**, Judith Marthina, 31/3/22, 22033100 36007, Pamelastraat 13, Horizon View, Roodepoort, 6/11/80. Santamtrust Bpk., Posbus 2174, Durban.

15904/80—**DORFLER**, Johan Joseph, 331568698, Cransley House, Falconstraat, Cottesloe, 14/10/80. Santamtrust Bpk., Posbus 2174, Durban.

15640/80—**VAN DEN BERG**, Josefus Johannes, 5/6/18, 180605501 5001, Dancornia, Perseel 36, Pk. Tarlton, 24/10/80; Maria Elizabeth van den Berg. Santamtrust Bpk., Posbus 2174, Durban.

128/81—**MULWITSKY**, Martie Elizabeth, 6/10/16, 1610060028003, Narinahof 2, Hunterstraat 136, Bellvue, 10/11/80. Santamtrust Bpk., Posbus 2174, Durban.

223/81—**CILLIERS**, Alexander Gerhardus, 12/2/13, 1302125022003, St Fillans, Mayfair West, Johannesburg, 18/12/80; Susanna Pieternella Cilliers, 24/9/09, 0909240031007. Santamtrust Bpk., Posbus 2174, Durban.

14884/80—**DEYSEL**, Hermanus Stephanus, 5/8/36, 3608055019001, Ontdekkersweg 341, Ontdekkers Park, Florida, 17/9/80; Anna Catherina Deyssel, 4003280028002, 28/3/40. Santamtrust Bpk., Posbus 2174, Durban.

15721/80—**CLARK**, Leslie, 13/10/37, 3701135046001, 94 Michele Avenue, Randhart, Alberton, 23/10/80; Sylvia Joyce Clark, 2/10/37, 3710020048006.

218/81—**BOTHA**, Johannes Petrus Jordaan, 20/6/27, 2706205053002, Modderhillweg 15, Edleen, Kempton Park, 9/12/80; Johanna Petronella Botha, 7/8/41, 4108070064008. Santamtrust Bpk., Posbus 2174, Durban.

269/81—**VISSER**, Gerhardus Johannes, 12/5/08, 080512007002, J. B. M. Hertozlaan 31, Bonacro Park, Kempton Park, 28/11/80; Fredericka Jacoba Visser. Santamtrust Bpk., Posbus 2174, Durban.

15377/80—**HUMAN**, Machiel Joshua, 23/9/40, 4009235039002, Sewende Laan 39, Florida, 15/10/80; Susanna Josina Human, 308482 360W. Santamtrust Bpk., Posbus 2174, Durban.

450/80—**STONE**, Charles Edward, 1/9/1892, St. Swithinslaan 36, Aucklandpark, Johannesburg, 23/12/80. Venter & Kie., Posbus 96001, Brixton.

14783/80—**KRUGER**, Dinah Louisa Dorothea, 1/3/43, 430301003 8002, Cradock Close 7, Ferrantstraat, Vanderbijlpark, 21/10/80. Ross & Jacobsz, Posbus 46, Pretoria.

484/81—**GROENEWALD**, Dirk Johannes van Niekerk, 12/6/07, 0706125001000, Mooiplaats 74, Bronkhorstspuit, 17/11/80. Volkskas Bpk., Posbus 383, Pretoria.

1125/81—**NAUDE**, Daniel Kruger, 28/9/08, 0809285037002, Caledonwoonstelle 506, Cilliersstraat 66, Sunnyside, Pretoria, 5/12/80. Volkskas Bpk., Posbus 383, Pretoria.

470/81—**BOTHA**, Jan Paul, 1/1/13, 1301015019004, Moultonlaan 1441, Waverley, Pretoria, 31/12/80; Susara Louisa, gebore Janse van Rensburg, 1/4/19, 1904010002006. Volkskas Bpk., Posbus 383, Pretoria.

500/81—**MARAIS**, Paul Johannes, 22/5/08, 0805225004003, Ivoriaan 359, Mountain View, Pretoria, 30/12/80; Marta Catherina Joachemina Marais, gebore Rietvelt, 3/11/13, 1311030001002. Volkskas Bpk., Posbus 383, Pretoria.

15422/80—**BOOTH**, Kathleen Margaret, 11/4/03, 15 Cosham Avenue, Borrowdale, Salisbury, Zimbabwe, 17/9/80. Standardtrust Ltd, P.O. Box 1330, Pretoria.

863/81—**BOTHA**, Louisa Frederika, 9/2/19, 361410182W, Boshoffstraat 58, Rustenburg, 14/12/80. Standardtrust Bpk., Posbus 1330, Pretoria.

1382/81—**CRAEMER**, Christina Hendrina Frederika, 13/2/19, 1902130006006, Vaalkop, Nylstroom, 2/1/81; Jacob Domitius Craemer. Standardtrust Bpk., Posbus 1330, Pretoria.

1078/81—**DE JAGER**, Carel Pieter (Peter), 1/7/19, 1907015001006, Long Fellowstraat 27, Witbank, 5/1/81; Janetta Jacoba de Jager. Standardtrust Bpk., Posbus 1330, Pretoria.

ERASMUS, Andries Louis Michiel, 10/12/20, 2012105016003, Kortstraat 17, Louis Trichardt, 13/1/81. Standardtrust Bpk., Posbus 1330, Pretoria.

890/81—**ROSE**, Victor Percy, 4/12/1894, 9412045003009, Molengraafstraat 17, Phalaborwa, 17/12/80. Standardtrust Bpk., Posbus 1330, Pretoria.

514/81—**DU PLESSIS**, Gert, 17/3/06, 0603175016006, 82 Livingstone Road, Lyttelton, 15/12/80; Kathleen du Plessis, born McDonough, 8/10/14, 1410080022007. Barclays National Bank Ltd, P.O. Box 1365, Pretoria.

16372/80—**SMIT**, Jacobus Oosthuizen, 4/7/22, 2207045007001, Irislaan 196, Mooiooi, 27/11/80; Elsie Johanna Magdalena Smit, gebore Bester, 16/1/28, 2801160037007. Barclays-Nasionale Bank Bpk., Posbus 1365, Pretoria.

47/84/80—**ISSERLIS**, Leo, 2/10/07, 0710025022009, 306 Killarney Wilds, Seventh Street, Killarney, Johannesburg, 20/4/80. Leiman Teeger Gaddin & Co., 1400 Union Square, Plein Street, Johannesburg.

374/81—**SNYMAN**, Philippus Wilhelmus Gerhardus, 21/6/14, 1406215033000, Etraneewoonstelle 1, Cradockstraat 6, Eldoraigie, Verwoerddorp, 22/11/80; Mathie Johanna Snyman, 16/5/13, 1305160015006. Barclays-Nasionale Bank Bpk., Posbus 27033, Sunnyside.

116/81—**ADELAAR**, Thomas Frederik, 26/3/09, 0903265021001, Chappiesweg 342, Lynnwood, Pretoria, 4/12/80. Barclays-Nasionale Bank Bpk., Posbus 27033, Sunnyside.

- 325/81—MEINTJIES, Thomas Pluman, 24/11/09, 0911245029002, Ons Tuiste-ouetehuis, Suidstraat, Pietersburg, 21/12/80; Gertruida Dorethea Meintjies, 9/11/13, 1311090016007, Barclays-Nasionale Bank Bpk., Posbus 27033, Sunnyside.
- 117/81—ARENDSSE, Leon, 20/5/57, 5707205015000, Lake Success 209, Pietersenstraat, Hillbrow, Johannesburg, 28/1/81. Barclays-Nasionale Bank Bpk., Posbus 27033, Sunnyside.
- 851/81—WALKER, Sarah Elizabeth Emily, born Upton, 23/1/1897, 9701230008009, 65 Blanton Street, Lynnwood Glen, Pretoria, 20/12/80.
- 13256/80—COETZEE, Anna Magaretha, 21/9/20, 2009210002001, Hazelweg 41, Benoni-landbouhoewes, 10/8/80. Moodie & Moodie, Posbus 26, Boksburg.
- 687/78/ASR3D—SCHOEMAN, Jurgens Johannes, 3/1/06, 14432 797W, Konigweg 224, Boksburg-Suid, 31/12/79. P. G. de Vries & Galloway, Cordersgebou, Commissionerstraat 260, Boksburg.
- 708/81—GOODGOLL, Jack, 19/3/14, 140319502400, 90 16th Street, Orange Grove, Johannesburg, 22/12/81. Sasto & Louis, 28th Floor, Trust Bank Centre, 56 Eloff Street, Johannesburg.
- 13127/78—BHAMJEE, Ahmed Mahomed, 22/3/19, 8000085514, 4277 Rose Avenue, Lenasia, 28/10/78. Aboo, Kaloo & Company, P.O. Box 42270, Fordsburg, Johannesburg.
- 14695/80—COSTAS, Zoc, 17/1/05, 0501170024001, 180 Mowbray Road, Greenside, Johannesburg, 6/10/81; Basil Stavrou Costas, 10/1/1897, 9701105011005, Vaio Kokkoris & Nick Christelis, 11th Floor, Diamond Corner, 68 Eloff Street, Johannesburg.
- 9703/80—KHOURY, Mary, 4/5/20, 36 Sophia Road, West Turffontein, Johannesburg, 12/6/80; James Lewis Khoury, 8/10/15. Sapire, Jacobson & Creswick, 1-9 Symons Buildings, 174 Central Avenue, Mayfair, Johannesburg.
- 12868/80—DISON, Deborah Cecile, 10/12/52, 5212100125000, 25 Pretoria Street, Oaklands, Johannesburg, 4/9/80. Leon Dison, P.O. Box 91231, Auckland Park.
- 765/81—TOZER, William, 27/3/10, 1003275036005, 42 George Street, Rosettenville, Johannesburg, 23/12/80. Webber Wentzel & Co., P.O. Box 61771, Marshalltown.
- 15078/80—BOTH, Margaretha Johanna Catharina, 31/3/14, 339717 058W, Old Age Home, Otosdal, 5/8/80. Van der Merwe & Botha, P.O. Box 712, Alberton.
- 131/81—PIENAAR, Jacobus Johannes, 9/12/1899, 9912095004005, 50 Berg Street, Rosettenville, Johannesburg, 29/11/80; Dora Florence Jane Pienaar, 20/12/03. Barclays National Bank Ltd, P.O. Box 2036, Johannesburg.
- 191/81—ROSEVEAR, Mary Josephine, 1/1/10, 1001010023007, 152 De Villiers Street, Kenilworth, Johannesburg, 11/12/80. Barclays National Bank Ltd, P.O. Box 2036, Johannesburg.
- 12510/80—FITZPATRICK, Gladys Louisa, 28/11/11, 071128003 2006, 302 Upper Houghton, St Peters Road, Bellevue, Johannesburg, 12/8/80. John Neilson Gibb, 25 Hengilcon Avenue, Blairgowrie, Randburg.
- 1142/81—SINTON, James Scott, 9/8/1896, 9608095005006, Lakeside Lodge, 4 Dundalk Avenue, Parkview, Johannesburg, 31/12/80. Bowman, Gilfillan & Blacklock Inc., P.O. Box 1397, Johannesburg.
- 15343/80—PHILLIPS, Douglas Stephen, 23/8/41, 4108235042006, Vierde Straat 76, Boksburg-Noord, 5/9/80; Hester Johanna Phillips, gebore Van Huyssteen, 19/5/41, 4105190029002. Santamtrust Bpk., Posbus 28996, Sunnyside.
- 707/81—FOURIE, Andries Jacobus, 25/8/28, 2808255049003, Van Rensburgstraat 103, Parktown, Pretoria, 6/1/81, Destine Roodien Fourie, 4/8/35, 3508040046004. Santamtrust Bpk., Posbus 28996, Sunnyside.
- 16406/80—BOWDEN, Matthew, 13/12/22, 2212135038007, Venterstraat 5, Parkdene, Boksburg, 12/11/80; Cornelia Elizabeth Bowden, 27/9/26, 2609270020007. Santamtrust Bpk., Posbus 28996, Sunnyside.
- 4700/79—DE WET, Johannes Marthinus, 21/9/33, 3309215031008, Amajubastraat 81, Noordheuwel, Krugersdorp, 5/4/79. J. B. J. van Rensburg, Bergsmastraat 24, Anlin, Pretoria.
- 376/81—SWANEVELDER, Jacobus Jeremias, 18/3/22, 2203185014 006, Zandfontein, Pk. Visgat, 27/12/80; Martha Magdalena Swanevelde, gebore Venter, 23/12/23, 2312230015007. Abel Mulder, Posbus 245, Nylstroom.
- 780/81—WOOD, Jacobus Stefanus, 30/05/05, 0505305001009, Susan Strydomouetehuis, Gordonweg, Colbyn, 1/1/81; Mary Wood. Barclays Nasionale Bank Bpk., Posbus 1365, Pretoria.
- 776/81—VAN DER WALT, Andries Michael, 10/11/19, 1911105011 008, Witrand, Koster, 6/1/81; Petronella Fredrika van der Walt, 1/8/22, 2208010014006, Barclays Nasionale Bank Bpk., Posbus 1365, Pretoria.
- 489/81—KRITZINGER, Daniel Alexander, 29/3/32, 3203295008 004, Hertzogstraat 964, Rietfontein, Pretoria, 22/11/80; Irene Gwennith Kritzinger, gebore Shuttleworth, 1/5/31, 3105010006009. Barclays Nasionale Bank Bpk., Posbus 1365, Pretoria.
- 7230/79—BARTLETT, Raymond, 2/11/27, 2711025025008, 1 Walden Avenue, Alan Manor, Johannesburg, 9/6/79. Bryan Ferreira & Co., P.O. Box 49162, Rosettenville.
- 11127/80—CLOETE, Frans Petrus, 23/3/51, 5103235020002, Allenbystraat 8, Witbank, 1/8/80. Van Heerden Marais & Brummer, Posbus 6, Witbank.
- 276/81—BOTES, Marthinus Christoffel, 8/4/20, 2004085045003, Ferreirastraat 4, Messina, 31/12/80; Johanna Catherina Magdalena Botes, 1/5/31, 3105010026007. Jack Klaff, Posbus 1, Messina.
- 958/81—SWART, Gerhardus Jacobus, 2/8/04, 0408025002002, Eeufesstraat 30, Middelburg, 19/12/80. Van Heerden Marais & Brummer, Posbus 6, Witbank.
- 16159/80—LEMMER, Jacoba Lodevica Johanna, 19/11/16, 1611190023005, 61 Voortrekker Street, Nigel, 10/12/80; Cornelius Jansen Lemmer, 9/7/08, 0807095004006. Lockett, De Beer & Rautenbach, P.O. Box 99, Nigel.
- 1005/81—COLEMAN, Marion May, formerly Labuschange, born Cox, 24/4/16, 1604240050003, widow, 82 Van Graan Road, Casseldale, Springs, 15/1/81. Ivan Davies Theunissen & Partners, P.O. Box 16, Springs.
- 215/81—BOOYSEN, Rachel Anna Maria, gebore De Kock, 10/11/11, 11110011000, Plot 174, Hillside, Pk. Kocksvlei, distrik Randfontein, 4/11/80. J. B. Hugo & Cronje, Posbus 115, Krugersdorp.
- 857/81—ACKHURST, Christian Pieter, 13/5/11, 1105135026009, 417 Da Valera Street, Schoemansville, Brits, 15/1/81. Gulgut Courtis & Da Ponte, P.O. Box 1004, Pretoria.
- 144/81—BRONKHORST, Petrus Johannes, 16/2/33, 3302165001 006, Plot 270, Grootvlei, distrik Pretoria, 11/12/80; Anna Harriet Bronkhorst, 3403010001009. Van Zyl le Roux & Hurter, Posbus 974, Pretoria.
- 15726/80—COERTZEN, Wynand Johannes, 14/6/10, 1006145033 003, Fouriestraat 1, Elsburg, Germiston, 14/11/80. Coetzee, Johnson & Vennote, Posbus 1756, Pretoria.
- 15974/80—LUDEMANN, Charlotte Frida, 11/2/15, 1502110022005, 10 Alon Road, Blairgowrie, Randburg, 27/11/80. P. H. Ludemann, Executor, P.O. Box 50905, Randburg.
- 9339/80—JAMES, Phyllis Edna, 9/10/13, 1310090053002, 52 Juno Street, Kensington, Johannesburg, 2/7/80. Sidney P. Franklin, P.O. Box 4012, Johannesburg.
- 7124/80/ASR/2A—HUTCHINSON, Jean Brenda, 8/11/21, 211108 0014007, 14 Hillel Avenue, Northcliff, Johannesburg, 27/3/80. Ronald Stanley Katz, 401 Gloucester House, Rissik Street, Johannesburg.
- 14910/80—MURRELL, Cecil Frederick, 21/3/14, 1403215019006, 1 Hanover Gate, Killarney, Johannesburg, 8/10/80. Miles and Moorhead, P.O. Box 2546, Durban.
- 15127/80—FRESLING, Gordon Henry, 26/3/51, 331628467, 73 Hercules Street Extension 1, Eldorado Park, 30/10/80; Magdaline Fresling, 18/3/53, 5303180061015. Ivor Trakman, Lang & Partners, P.O. Box 7853, Johannesburg.
- 15405/80—SPILLMAN, Emielie, 21/5/07, 0705215018007, 46 Eastwood Street, Turffontein, 12/7/80. Segal and Hoffmann, P.O. Box 3167, Johannesburg.
- 13349/80—PRINSLOO, Nicolaas Jacobus, 15/6/1896, 9606155004000, Carinusstraat 237, Meyerspark, Pretoria, 2/10/80. Trevor Tame, Barclays National Bank Ltd, Posbus 27033, Sunnyside.
- 294/81—FOLKUS, Johanna Helena Petronella, 23/2/1896, 961223 0001003, p/a R. P. B. Pienaar, Vandercapellestraat 28, Phalaborwa, 14/12/80. Barclays-Nasionale Bank Bpk., Oos Transvaal Trustee Tak, Posbus 27033, Sunnyside.
- 884/81—MERZ, Florence Eugenie May, 27/10/03, 0310270018008, 26 Elizabeth Avenue, Linmeyer, Johannesburg, 23/12/80. E. F. K. Tucker, P.O. Box 9, Johannesburg.
- SIMON, George, 4/1/14, 1401045018008, 127 Fifth Avenue, Mayfair, Johannesburg, 11/10/80; Yvonne Veronica Antoinette Simon, E. F. K. Tucker, P.O. Box 9, Johannesburg.
- 944/81—BENSON, Gerty. Epstein Hajibey & Kosviner, Fifth Floor, National Board House, 94 Pritchard Street, Johannesburg.
- 836/81—SMITH, Charles David, 14/10/25, 2510145041006, 65 St Swithins Avenue, Auckland Park, Johannesburg, 4/12/80; Jacoba Ludvicka Smith, 12/6/28, 2806120018005. Bowman Gilfillan & Blacklock Inc., P.O. Box 1397, Johannesburg.
- 13198/80—GROENEWALD, Maria Susanna, 28/4/1894, 94042800 2002, Certain holding No 26 of portion V known as Hillcrest Agricultural Holdings being portion of the farm Putfontein, District Benoni (P.O. Box 8064, Putfontein), 2/9/80. S. M. Boshoff, c/o J. F. de Blanche, P.O. Box 107, Pinetown.
- 1011/81—DELL, Dorothy, 8/1/05, 0501080013003, 79 Wootton Avenue, Benoni, 13/12/80; Harold Mortimer Shaw Dell. Standardtrust Ltd, P.O. Box 933, Johannesburg.
- 14769/80—DUVAL, Milly, 28/11/04, 0411280015008, 43 Soper Road, Berea, Johannesburg, 5/9/80. D. R. Snaier, P.O. Box 1926, Johannesburg.
- 497/81—MILLINGEN, Dorothy Catherine, 15/9/1889, 034821484, 73 Chatham Court, King George Street, Joubert Park, Johannesburg, 13/12/80. Edward Nathan & Friedland Inc, P.O. Box 3370, Johannesburg.
- 14951/80—CHERTKOW, Pearl, 8/9/1900, 0009080011001, 150 Eighth Avenue, Highlands North, Johannesburg, 24/10/80. Harris, Horwitz & Company, P.O. Box 4879, Johannesburg.
- 13539/80—ADLAM, Jane Hagerty, 27/5/1893, Bramley Home for Aged Women, Bramley, Johannesburg, 30/8/80. Fairheads Trust Ltd, P.O. Box 61203, Marshalltown.
- 14007/80—FERREIRA, Antonie, 9/2/56, 5602095002000, 49 First Street, Bezuidenhout Valley, Johannesburg, 21/9/81. Fairheads Trust Ltd, P.O. Box 61203, Marshalltown.
- 15297/80—VAN RENSBURG, Mary, 29/7/25, 2507290030008, 93 Siemon Bekker Avenue, Kosmos, Hartbeespoort, Brits, 14/10/80. G. K. Burgess, Barclays National Bank Ltd, Western Transvaal Trustee Branch, P.O. Box 1365, Pretoria.

947/81—VAN NIEKERK, Johannes Jacobus Petrus, 26/1/08, 080126 5007006, Elandshoek Saagmeule, Huis 3520, Elandshoek, distrik Nelspruit, 10/12/80; Franciska Anna Lewiesa Van Niekerk, 10/9/19, 1909100010009, Santamtrust Bpk., Posbus 28996, Sunnyside.

866/81—CRONJE, Adrian Petrus Paulus, 4/6/37, 37060405026001, Doornkraalstraat 50, Ladanna, Pietersburg, 10/11/80; Anna Jacomina Cronje, 28/6/39, 3906280063004, Santamtrust Bpk., Posbus 28996, Sunnyside.

12586/80—SIEBEUST, Reinhardt Oskar, 5/12/11, 1112055023008, Nasionale Kruger Wildruin, Skukuza, 9/8/80, Santamtrust Bpk., Posbus 28996, Sunnyside.

KAAP • CAPE

7254/80—STEWART, James, 22/3/14, 1403225023006, Rietvlei, Uniondale, 19/10/80. Pocock & Bailey, Posbus 96, Uniondale.

577/81—BRANDT, Leon Leslie, 16/10/57, 5710165155010, Rustenburgweg 15, Idasvallei, Stellenbosch, 14/12/80; Jennifer Levona Brandt, gebore Telemachus, 31/8/56, 5608310134015, Cluver & Markotter, Posbus 12, Stellenbosch.

8024/80—LOURENS, Petrus Johannes, 20/4/04, 0404205008000, Vanzystraat, Albertina, 21/9/80. Pauw Rauch Gertenbach & Moolman, Posbus 129, Albertina.

289/81—ODENDAL, Willem Johan, 5/11/1890, 9011055003006, Huis A. A. Tomlinson, Swellendam, 27/12/80. Boland Bank Bpk., Posbus 13, Montagu.

295/81—TOORN, Benjamin, 2/10/28, 2810025058017, Renonkelstraat 4, Montagu, 9/8/80; Hester Toorn, gebore Delpont, Boland Bank Bpk., Posbus 13, Montagu.

525/81—SMAL, Elias Jacobus, 21/10/10, 1010215037001, Hertzogstraat 72, Napier, 10/12/80; Johanna Christina Petronella Smal, gebore Germiahuis, 14/4/26, 2604140025005, Volkskas Bpk., Posbus 3981, Kaapstad.

531/81—THOMAS, Leslie Charles, 10/8/21, Groenvallei D11, Bellville, 11/12/80; Doreen Thomas, 2105310049007, Volkskas Bpk., Posbus 3981, Kaapstad.

422/81—SMITH, Gladys Ethel, 18/3/04, 0403180021004, 208 Sheldon Park, Howard Drive, Pinelands, 3/1/81. Tennant & Company, 140 St George's Street, Cape Town.

159/81—LUBBE, Willem Schalk, 23/5/11, 1105235022007, De Putten, Beaufort-Wes, 5/12/80. Theron van der Poel, Posbus 57, Stellenbosch.

408/81—CRAWFORD, John Dick, 5/3/1888, 8803055004005, Konstitusiestraat 4, Beaufort-Wes, 26/12/80. John D. Crawford & Seun, Posbus 25, Beaufort-Wes.

493/81—GOUSSARD, George Willem, 14/2/1895, 9502145005001, Fabriekstraat 30, Paarl, 11/1/81. Boland Bank Bpk., Posbus 236, Paarl.

479/81—BOTHIA, Philip Johannes, 19/3/1900, 0003195014000, Dirkie Uysstraat 10, Franckshoek, 30/12/80; Esther Maria Botha, gebore Treurnich, Boland Bank Bpk., Posbus 236, Paarl.

7523/80—HEYNEMAN, Nicolaas Johannes, 26/11/56, 5611265027002, Myburghstraat 22, Strand, 9/10/80. W. P. Holder Boiskin & Viljoen, Tweede Verdieping, Unitedgebou, Hoofweg, Strand.

2948/80—JOUBERT, Avis Michelle, born Knight, 7/12/12, Paarl, 25/10/46; Philippus Bernardus Joubert, 4/1/10, 1001045019004. W. P. Holder Boiskin & Viljoen, P.O. Box 40, Strand.

497/81—VAN HEERDEN, Susanna Aletta, gebore Smit, 8/5/1897, 9705080004000, Huis Pam Brink, Myburghstraat, Strand, 22/11/80. Morckel & De Villiers, Posbus 43, Somerset-Wes.

1639/77—SCHOEMAN, Gert Cornelius, 8/1/78, Albertstraat 18, Uniondale, 26/11/76. Pocock & Bailey, Posbus 58, Oudtshoorn.

518/81—NEL, Johannes Carel Willem Casparus, 10/8/05, 0508105004006, Vanderstelstraat, Graafwater, 17/11/80; Heletjie Aletta Johanna Nel, 29/8/19, 1908290011009, Boland Bank Bpk., Posbus 1, Clanwilliam.

513/81—MALAN, Daniel Gerhardus Petrus, 28/1/10, 1001285014004, Bernardstraat 36, Bellville, 9/12/80. Meyer, Nel & Van Breda, Posbus 132, Bellville.

160/81—MARSHALL, Reginald Henry, 24/10/06, 0610245006008, 7 Audas Street, Somerset West, 12/12/80; Cecelia Margrietha Elizabeth Marshall, born Spangenberg, 31/10/06, 0610315006008. J. C. Louw, Du Plessis & Partners, P.O. Box 6, Somerset West.

263/81—PIETERSE, Rose Sutu, 11/8/1895, 022539776K, 88 Oasis Road, Hazendal Estate, Athlone, 2/1/81. Tennant & Company, 140 St George's Street, Cape Town.

514/81—VAN DER MERWE, Barend Jacobus, 11/7/03, 0307115015009, Victoriastraat 30, Parow, 6/12/80; Gertruida Margaretha van der Merwe, gebore Jacobs, 14/9/17, 1709140022000, Volkskas Bpk., Posbus 3981, Kaapstad.

456/81—LE GRANGE, Hester van der Westhuizen, 10/9/21, 210910 0013009, Angelierbos, Prins Albert, 22/11/80; Rutger, Johannes le Grange, 24/4/12, 1204245015000, Volkskas Bpk., Posbus 3981, Kaapstad.

349/81—SAMPSON, Margaret Hannay, 2/7/1893, 9307020001004, 47 Berkeley Square, Main Road, Rondebosch, 5/1/81. Shepstone & Wylie, Scotswood House, 41 Acuit Street, Durban.

6531/80—CHETTY, Freda Elizabeth, 28/9/30, 3009280084011, 20 Bamerry Road, Crawford, 19/9/80; Nadasen Chetty. Scher Webner & Co., 135 Voortrekker Road, Goodwood.

427/81—DE VOS, Gabriel, 14/4/1895, 9504145007003, Geluksoord, Koelenhof, 7/12/80. Volkskas Bpk., Posbus 3981, Kaapstad.

323/81—VOGES, Petronella Magalena, 1/9/14, 1409010014001, Agtste Laan 103, Kraanfontein, 30/12/80. Volkskas Bpk., Posbus 3981, Kaapstad.

7331/80—SENNET, Polly, 25/5/07, 0705250025008, Fairfield, Alexanderweg, Muizenberg, 20/10/80. Marais, Pienaar & Vennote, Durbanweg 39, Bellville.

407/81—VAN ECK, Gertruida Jacoba, 21/6/21, 2106100018004, Excelsiorstraat 6, Wolseley, 22/12/80; Bernardus Lambertus van Eck, 14/5/10, 1005145027007, Volkskas Bpk., Posbus 3981, Kaapstad.

7319/80—AGGULLIS, Adriaan, 30/5/46, A014540014K, Vinkstraat 163, Bellville-Suid, 17/10/80. Santamtrust Bpk., Posbus 680, Bellville.

8229/80—DAWSON, Lionel Frank, 28/10/02, 0210285006004, 8 Westhill Drive, Knysna, 21/11/80. Barclays National Bank Ltd, P.O. Box 544, George.

8107/80—GERBER, Stephanus Hendrik, 10/4/06, 0604105020001, Adderleystraat 168, Oudtshoorn, 1/11/80; Jacomina Christina Gerber, gebore Leonard, 6/4/09, 0904060020008, Barclays-Nasionale Bank Bpk., Posbus 544, George.

7302/80—PIETERSEN, Elizabeth, gebore Jacobs, 17/10/20, 00765 0380K, Cooperstraat 94, Swellendam, 14/6/73; John Jacobus Pieterse, 4/10/11, 1110045023013, Louw & Steyn, Posbus 11, Swellendam.

8251/80—MOSTERT, Willem Johannes Petrus, 30/4/1894, 940430 5003001, Huis vir Bejaardes, Vredendal, 2/12/80. Jan S. de Villiers & Seun, Santamgebou, Kaapstad.

8415/80—RELIHAN, Hester Maria, gebore Goozen, 8/8/31, 3108080031006, Mountain View, Malmesbury, 21/11/80; John William Anthony Relihan, 28/3/30, 3003285017001, Boland Bank Bpk., Posbus 16, Malmesbury.

8358/80—HUTCHINGS, William John, 3/7/02, 0207035011007, 2 Viking Court, Cypress Avenue, Thornton, 14/12/80; Sarah Ethel Hutchings, born Catlin, 10/8/10, 1008200022004, Walker Malherbe Godley & Field, 1505 Pleinpark, Plein Street, Cape Town.

7789/80—HARDING, Robert Westley, 10/2/31, 3102105064001, 9 Assegai Avenue, Thornton, 16/11/80; Angelina Catherine Harding, born Collyer, 13/2/38, 3802130065002, Barclays National Bank Ltd, P.O. Box 512, Cape Town.

7962/80—ASKEW HULL, George Robert, 29/9/03, 0309295024009, 2 First Crescent, Fish Hoek, 19/11/80. Phyllis Eunice Askew Hull, 5/7/07, 0707050021005, Barclays National Bank Ltd, Cape Town.

8418/80—SILBERSTEIN, Max, 1/6/06, 0606015030004, 1 Holmdane, Windmere Road, Muizenberg, 16/12/80. Barclays National Bank Ltd, P.O. Box 512, Cape Town.

695/81—AKTEN, Charles, 28/3/07, 022328585W, 8 Robeye View, off High Level Road, Sea Point, 1/2/81. Barclays National Bank Ltd, P.O. Box 512, Cape Town.

77/81—TRESMANN, Ivy, 15/12/1898, 907 Charleigh House, Beach Road, Three Anchor Bay, 3/11/80. Barclays National Bank Ltd, P.O. Box 512, Cape Town.

247/81—PAIN, Eric Clinton Claude, 11/4/14, 1404115037007, 41 St Thomas Road, Newlands, 10/1/81. Barclays National Bank Ltd, P.O. Box 512, Cape Town.

396/81—ABBOTT, Celia Isabella, born Borwick, 1/8/33, 3 Duminy Road, Diep River, 14/1/81. Barclays National Bank Ltd, P.O. Box 512, Cape Town.

123/81—THIART, Johanna Patrisa, voorheen Sullivan, gebore Van Rhy, 11/8/1898, 9808110002000, Vredendalouetehuis, Vredendal, 1/1/81. Barclays-Nasionale Bank Bpk., Posbus 4, Kaapstad.

523/81—POLETO, Gertrude Elizabeth, voorheen Hampshire, gebore Peterson, 12/8/08, 022438927AW, Stanleystraat 38, Claremont, 9/1/81; Umberto Poletto, 15/10/17, 022438927W, R. H. Meyerdricks, Bestuurder, Santamtrust Bpk., Posbus 4333, Kaapstad.

6549/80—MALHERBE, Gerhardus Lodewyk, 8/8/16, 1608085052008, Staghead Hotel, Hoofstraat, Tuine, 11/9/80. R. H. Meyerdricks, Bestuurder, Santamtrust Bpk., Posbus 4333, Kaapstad.

492/81—GENIS, Maatje Hester Gertruida, gebore Brink, 25/9/1898, 090639295W, weduwee, Onderhoek, Vredendal, 23/12/80. R. H. Meyerdricks, Bestuurder, Santamtrust Bpk., Posbus 4333, Kaapstad.

533/81—DU TOIT, Andries Stefanus, 3/7/51, 5107035029006, Bluefinhof 101, Da Gama Park, Simonstad, 27/12/80; Martha Jacomina du Toit, gebore Conradie, R. H. Meyerdricks, Bestuurder, Santamtrust Bpk., Posbus 4333, Kaapstad.

489/81—ENGLBRECHT, Gert, 20/3/30, 3003205005003, Wel van Pas, Vredendal, 23/12/80; Sophia Christina Engelbrecht, 3505130035004, R. H. Meyerdricks, Bestuurder, Santamtrust Bpk., Posbus 4333, Kaapstad.

607/81—WYNESS, Johanna Magdalena Elizabeth, gebore Botes, 2/4/14, 1404020044007, weduwee, Fairholmhof 35, Wellingtonlaan, Wynberg, 13/1/81. R. H. Meyerdricks, Bestuurder, Santamtrust Bpk., Posbus 4333, Kaapstad.

478/81—BESTER, Jacobus Andries Johannes, 18/6/18, 1806185038006, Drommedarisstraat 3, Hooikraal, Morreesburg, 8/1/81; Johanna Catharina Maria Bester, gebore Smith, R. H. Meyerdricks, Bestuurder, Santamtrust Bpk., Posbus 4333, Kaapstad.

8482/80—BARNARD, Johannes Jacobus, 15/7/1897, 9707155002000, Karatara, District of Knysna, 30/11/80. Barclays National Bank Ltd, P.O. Box 544, George.

8153/80—**HEYNS**, Emily, 1/2/1890, 900201002001, Always, Gonzales Street, Plettenberg Bay, 30/11/80 Barclays National Bank Ltd. P.O. Box 544, George.

461/81—**PENBERTHY**, Irene Gwendoline, 28/2/1896, 960228000 1003, Huis van Niekerk, Strand, 3/1/81. Boland Bank Bpk., Posbus 56, Strand.

464/81—**SADIE**, Hester Magdalena Elizabeth 2/1898, 404151226, Soeterus, Olivierstraat, Strand, 7/1/81. Boland Bank Bpk., Posbus 56, Strand.

8504/80—**THERON**, Johanna Magdalena, gebore Richter, 27/3/1894, 01494530, Huis Esperanza, Strand, 7/12/80. Boland Bank Bpk., Posbus 56, Strand.

474/81—**VAN ZYL**, Daphne Martha, gebore Botha, 29/8/24, 240829 0047003, Woodville, Pk. Wilderness, 22/12/80; Hendrik Stefanus van Zyl. Standardtrust Bpk., Posbus 329, Port Elizabeth.

538/81—**VAN WYK**, Margaretha Johanna Gertruida, 31/10/1892, 005951519W, Wellingtonweg 43, Durbanville, 19/12/80. Volkskas Bpk., Posbus 3981, Kaapstad.

599/81—**VAN DER MERWE**, Willem Jacobus, 16/6/04, 040616500 9001, Bergsiglaan 3, Worcester, 18/12/80; Maria Helena Cornelia van der Merwe, 1209070016007, Volkskas Bpk., Posbus 3981, Kaapstad.

630/81/ASR/C—**VAN DER MERWE**, Wilhelm Friedrich, 17/10/10, 1010175003001, Greenwoodweg 35, Claremont, 26/1/81. Maryna Fryer, Golf Club Terras 120, Constantiakloof, Florida.

292/81—**PETTY**, Florence Emily, 14/3/1893, 9303140011007, Carlisle Lodge, Kommetjie Road, Fish Hoek, 28/12/80. Guthrie & Rush-ton, 102 Fish Hoek Centre, Main Road, Fish Hoek.

237/81—**DANIELS**, Dennis Isaac, 6/6/36, Central Drive Suid 21, Glenhaven, Bellville, 14/12/80; Hester Shirley Daniels. Santamtrust Bpk., Posbus 680, Bellville.

431/81—**BENDER**, Christoffel Johannes Kuun, 20/6/20, 200620501 8000, Dewetstraat 133, Vrijzee, Goodwood, 3/1/81; Annie Christina Bender, 356240685W, Santamtrust Bpk., Posbus 680, Bellville.

299/81—**BARNARD**, Maria Magdalena, 15/9/12, 1209150068001, Hoogstraat 167, Oudtshoorn, 5/12/80; Joseph Cornelius Barnard, 9/8/11, 1108095047008, Santamtrust Bpk., Posbus 680, Bellville.

1568/80—**ADLER**, Sarah Miriam, born Touyz, widow, Fort Beaufort, 7/5/80. David Belchers, 19 Henrietta Street, Fort Beaufort.

275/81—**CLAMPETT**, Dorothy, 16/7/07, 4 Meyrick Court, Main Road, Fish Hoek, 31/12/80. Standardtrust Ltd, P.O. Box 54, Cape Town.

676/81—**WELCH**, Thomas Joseph O'Reilly, 5/12/1896, 961205500 7002, Atlantis Hotel, Marais Road, Sea Point, 11/12/80. Balsillie, Watermeyer & Cawood, 49 St George's Street, Cape Town.

614/81—**OVENSTONE**, Edith May, 6/12/1899, Southwards, Southern Cross Drive, Constantia, 25/1/81. Syfrets Trust Company Ltd, 24 Wale Street, Cape town.

530/81—**STEWART**, Ronald, 22/4/17, 1704225020102, 47 Southfield Road, Plumstead, 14/1/81. Syfrets Trust Company Ltd, 24 Wale Street, Cape Town.

254/81—**YEBMAN**, Jessie Mary, 12/6/1897, 9706120016004, 3 Whitehall Court, Main Road, Rondebosch, 9/1/81. Syfrets Trust Company Ltd, 24 Wale Street, Cape Town.

559/81—**STORM**, Jacob Abraham, 25/8/14, 1408255025003, Feinauerstraat 9, Bellville, 18/1/81; Johanna Petronella Storm, gebore Esterhuizen. Syfrets Trustmaatskappy Bpk., Waalstraat 24, Kaapstad.

7154/80—**SCHREUDER**, Colin Charles, 7/1/43, 4301075065019, 22 Hurricane Street, Maitland, 22/9/80; Hazel Elizabeth Scheuder, born Burns, 18/12/38, 3812180075017, Wilkinson Joshua & Gihwala, P.O. Box 21, Athlone.

7167/80—**MARKS**, David, 0204275014007, Highland House, Upper Buitenkant Street, Cape Town. H. Bruk & Company, P.O. Box 3913, Cape Town.

5430/80—**BARNES**, Ivy May, 26/11/24, 2411260031007, 5 Hatfield Court, Loxton Road Milnerton, 11/6/80; John Edwin Barnes, 19/9/22. L. Rubin & Company, P.O. Box 81, Claremont.

5372/80—**FUCHS**, Maurice Eric, 14 Barkly Road, Sea Point. Roup, Wacks & Kaminer, 621 Matador Centre, 62 Strand Street, Cape Town.

8347/80—**LEVIN**, Louis, 101 Migdal Flats, Worcester Road, Sea Point. Roup Wacks & Kaminer, 621 Matador Centre, 62 Strand Street, Cape Town.

7022/80—**DELPORT**, Edith Roseline, Born Bentley, 8/10/25, 25100 80065010, 12 Rietvlei Road, Serepta, Kuils River, 26/6/80; Moses Michael Adolphus Delport. Ince & Wood, Reserve Bank Building, 30 Hout Street, Cape Town.

379/81—**JOUBERT**, Phillip John, 25/7/20, 014773637, widower, 53 23rd Avenue, Elsie's River, 11/1/81. Z. Abdurahman & Associates, P.O. Box 123, Elsie's River.

712/80—**HENDRICKS**, Martin Charles, 14/4/13, 014519600K, widower, 11 Cecilia Road, Matroosfontein, 27/1/80. Cohen Shevel & Co., 15 Station Road, Parow.

1111/80—**DE MENDONCA**, Dalila Maria Mendonca, born Fernandes, 1/6/52, 5206010064101, 2 Mimosa Road, Milnerton, 29/1/80. Reillys, P.O. Box 3126, Cape Town.

240/81—**FOUCHÉ**, Robin Francois, 1/8/26, 2608015026006, 23 Lovers Walk, Kenilworth, 12/1/81. Syfrets Trust Company Ltd, 24 Wale Street, Cape Town.

6284/80—**KOEN**, Cornelius Ezechiel, 11/12/11, 1112115041016, 3 Riverton Crescent, Elsie's River, 14/9/80. Syfrets Trust Company Ltd, 24 Wale Street, Cape Town.

359/81—**DE WET**, Dennis John, 19/2/23, 2302195040009, 79 Graaff Avenue, Milnerton, 11/1/81. Herold Gie & Broadhead, 8 Darling Street, Cape Town.

515/81—**MOORE**, Phyllis Urith, 21/8/04, 0408210023003, Lansdowne, 6/12/80; Alfred John Moore. Herold Gie & Broadhead, P.O. Box 105, Cape Town.

8199/80—**DUTHIE**, Alexander William, 26/2/1900, 0002265010005, Anchusa Court, Wren Way, Meadowridge, 2/12/80. Herold Gie & Broadhead, 8 Darling Street, Cape Town.

8381/1980—**FRASER**, born Carter, 21/4/17, 1704210038002, 26 11th Avenue, Fish Hoek, 9/12/80. Buchanans Incorporated, First Floor, Medical Centre, Wynberg.

583/81—**FRANZ**, Eric Victor, 1/5/01, 0105015006007, 4 Esmar Street, Rondebosch, 14/1/81. Silberbauers P.O. Box 921, Cape Town.

610/81—**FEINAUER**, Kathleen May, 27/4/1894, 022876899, widow, 14 Gardenia Avenue, Devil's Peak, Cape Town, 14/1/81. Syfret Godlonton-Fuller Moore Inc., P.O. Box 695, Cape Town.

8514/80—**PENNY VISCOUNT MARCHWOOD**, Peter George, 7/11/12, The Manor House, Cholderton Nr Salisbury, Wiltshire, England, 6/4/79. Syfret Godlonton-Fuller Moore Inc., 14th Floor, Cartwright's Corner House, Adderley Street, Cape Town.

547/81—**JULIUS**, Frederick Herman, 7/2/26, 022134491, 47 Innesfree Road, Rudvale Estate, Crawford, 25/12/80; Elizabeth Ellen Marie Julius, born Cornelius. Syfret Godlonton-Fuller Moore Inc., P.O. Box 695, Cape Town.

6827/80—**SOMERVILLE**, Mary Christina, -/1/1893, widow, 9 Thornton Avenue, Fort Victoria, Zimbabwe, 29/2/80. Bisset, Boehmke & McBlain, P.O. Box 76, Cape Town.

434/81—**CARROLL**, Mildred Ellen 27/10/06, 331613159, Zerilda Steyn Home, Pinelands, 30/12/80; John Conway Carroll, 25/12/12, 12122 55080004, Routledge-MacCallums 107 St George's Street, Cape town.

382/81—**STANDFORD**, Maria Johanna Rimer, formerly Harris, born Visser, 18/2/1891, 9102180003001, 420 Disa House, Orange Street, Cape Town, 13/1/81. The Board of Executors, 4 Wale Street, Cape Town.

667/81—**BOTHA**, Josias Johannes, 3/6/62, 6206035022000, H.K. Kompanie, Kaserne 447, Oudtshoorn, 9/11/80. Volkskas Bpk., Posbus 383, Pretoria.

501/81—**JORDAAN**, Antonie Christoffel, 6/5/08, 0805065011001, Möreson, Pk. Noll, 2/12/80; Ada Magdalene Jordaan, 21/10/12, 022766141, Standardtrust Bpk., Posbus 329, Port Elizabeth.

697/81—**DANEEL**, Charl Michael, 5/4/45, 4504055027004, Nerinastraat 21, Wellington, 19/1/81; Ella Maria Daneel, gebore Van Eeden, 21/3/46, 4603210007008, Boland Bank Bpk., Posbus 236, Paarl.

7766/80—**SAMODIEN**, Minnie, 7/4/07, 007610295, 12 Troop Road, Wynberg, 14/10/80. P.W. Harvey & Co. P.O. Box 451, Port Elizabeth.

512/81—**LUBBEN**, Otto, 19/1/13, 1301195034104, Brizastraat 10, Somerset-Wes, 10/12/80. Standardtrust Bpk., Posbus 54, Kaapstad.

646/81—**OLIVIER**, Helena Jacoba, gebore Strydom, 14/7/15, 1507140004006, Ismarhof 4, Mile Endweg, Dieprivier, 16/1/81. Standardtrust Bpk., Posbus 54, Kaapstad.

463/81—**VAN REENEN**, Leonard Reginald, 3/11/22, 22110350-30007, 11 Matruh Road, Kenwyn, 3/1/81. Standardtrust Ltd., P.O. Box 54, Cape Town.

602/81—**TEIXEIRA**, Louis Dennis (Louis Teixeira), 29/10/29, 2910295078008, 14 Nooiensfontein Road, Kuils River, 12/1/81; Valerie Catherine Teixeira, born Santer, 117875311W. Standardtrust Ltd, P.O. Box 54, Cape Town.

8463/80—**CORDIER**, Petrus Johannes, 20/4/14, 1404205049003, Valottalaan 4, Kuilsrivier, 17/11/80; Elizabeth Johanna Cordier, 15/10/15, 1510150042007, Standardtrust Bpk., Posbus 54, Kaapstad.

606/81—**WHYTE**, Elizabeth Magdalena, 18/12/11, 1112180029003, 9 Ark Royal Flats, Hall Road, Sea Point, 15/12/80. Standardtrust Ltd, P.O. Box 54, Cape Town.

601/81—**LINDSAY**, Graham Wilson, 12/4/1900, 0004125016008, 428 Disa House, 70 Orange Street, Gardens, Cape Town, 20/1/81. Standardtrust Ltd, P.O. Box 54, Cape Town.

115/81—**KNOETZE**, Malan, 3/10/25, 2510035037007, Walvis Bay, 12/11/80. Standardtrust Ltd, P.O. Box 54, Cape Town.

398/81—**VAN DEN BERG**, Claire Esmé, born Diack, 6/7/29, 2907060017005, 10 Walter Levy, Panorama, Parow, 31/12/80; Barend van den Berg, 13/1/37, 3701135022002, Standardtrust Ltd, P.O. Box 54, Cape Town.

8086/80—**BROOKS**, Claude Arnold, 26/7/03, 0307265022003, B5 Canberra, Victoria Road, Bantry Bay, 30/11/80. Standard Ltd, P.O. Box 54, Cape Town.

6555/80—**PRESTON**, Douglas Frederick Klette, 25/11/10, 10 Woodland Gardens, Smuts Avenue, Somerset West, 29/8/80. Standardtrust Ltd, P.O. Box 54, Cape Town.

5238/80—**LEVIN**, Alexander, 04100445012003, 202 Eden Rock, Oliver Road, Sea Point, Cape Town. Friedland Hart & Partners, P.O. Box 1003, Pretoria.

402/81—**BRESLIN**, Thomas, 25/7/1897, 9707255002009, Harbour Road, Hermanus, 7/1/81. Guthrie & Theron, Main Road, Hermanus.

622/81—**GROENEWALD**, Jacoba Maryna Helena, 30/1/04, 0401300005006, Herberg Aan See, Gansbaai, 15/1/81. Boland Bank Bpk., Posbus 62, Hermanus.

7605/80—**SWANEPOEL**, Philippus Jurie Wynand, 15/6/61, Volmoed, Baardskeedersbosch, Gansbaai, 21/3/80. Boland Bank Bpk., Posbus 62, Hermanus.

7997/80—ALLEN, Ronald Norman, 22/9/28, 118465877 47 29th Avenue, Elsie's River, 21/11/80; Elizabeth Muriel Alen, 6 8 33, 3308060081019. Frank Bernardt & Joffe, 13 Hout Street, Cape Town 7561/80—OOSTHUIZEN, Elsabe Maria, 6/7/23, 2307060008007, Hemelrood, Pt. Herbertsdale, Mosselbaai, 3/10/80. Pauw, Rauch, Gertenbach & Moolman, Posbus 3, Mosselbaai.

7495/80—LE ROUX, David Barend, 26/9/04, 0409265025(00) Dané-Maréwoonstelle 1, Markstraat, Gansbaai, 8/11/80. W. W. Summerton, Price Oord 13, Escombe.

8118/80—SLABBERT, Leonora Magdalena, 10/10/16, 161010000-23006, Mooigesichtstraat 44, Chrismar, Bellville, 9/11/80 Heyns, Strauss & Visagie, Voortrekkerweg 70, Goodwood.

571/81—VAN RENSBURG, Willem Petrus Francois, 23/6/1888, 022598748, Jan Vannebeecklaan 18, Epping, 12/12/80; Mana Johanna Elizabeth van Rensburg, Fairbridge Arderne & Lawton, Vierde Verdieping, Hoofgebou, Kaapstadentrum, Heerengracht.

331/81—BRAND, Lambertus Von Wielligh, 5/10/31, 3110055011005, Lospersplaas, Loeriesfontein, 3/1/81; Jacoba Maria Magrietha Brand, gebore Van Niekerk, 29/8/36, 3608290046009. E. v. d. M. Louw, Posbus 56, Loeriesfontein.

338/81—DE JAGER, Cornelis Janse, 17/9/1895, 9509175010009, Droëvlakte, Riversdal, 2/1/80; Alberta Susanna de Jager, gebore Van Zyl, 20/1/04, 0401200031003, Boland Bank Bpk., Posbus 12, Riversdal.

671/81—DE JAGER, Dora (Theodora) Susara Gertruida, gebore Matthee, 19/6/06, 0607190029003, Tehuis Ou Meule, Riversdal, 20/1/81. Boland Bank Bpk., Posbus 12, Riversdal.

143/81—BOSHOFF, Christoffel Hendrik, 25/2/09, 0902255011006, 26 Meiringstraat, Worcester, 23/12/80. J. E. Krige & Seuns, Posbus 14, Worcester.

485/81—CRAUSE, Frans Joseph, 5/7/09, Symondsplaas 12, George, 15/1/81; Ella Magdalena Crause, gebore Stander, 1308190020004, Boland Bank Bpk., Posbus 373, George.

7926/80—CLAASSEN, Petronella Aletta, 2/11/1892, Privaatsak, Claassensrust, Mosselbaai, 27/11/72; Johan Andries Claassen, Pauw, Rauch, Gertenbach & Moolman, Posbus 3, Mosselbaai.

172/81—SWART, Johannes Gerhardus, 24/9/03, 0309245026005, Vaneedenstraat 22, Swellendam, 13/12/80. Boland Bank Bpk., Posbus 13, Montagu.

6302/80—VAN STADEN, Frikkie, 24/6/25, 2506245004019, Waalstraat 187, Fraserburg, 28/6/80; Jeanetta van Staden, gebore Scheffers, 17/1/28, 2801170003072, Strobos & Louw, Posbus 11, Fraserburg.

223/8/ASRC—DRIVER, Johanna Wilhelmina, gebore Duminy, 21/12/13, 1312210032015, Monumentplein 4, Genadendal, 18/12/80. E. Smit, Posbus 166, Caledon.

109/81—SESKIN, Alick (Alec, Elijah), 9/5/19, 1905095011002, 803 Bowenvale, Beach Road, Sea Point, 21/12/80. Arthur E. Abrahams & Gross, P.O. Box 1661, Cape Town.

5330/80—JOHNSON, Marie, 13/6/03, 022882964, widow, Greenfield House, Retreat Road, Retreat, 30/10/71. M. S. Frank & Frank, 543 Grand Parade Centre, Adderley Street, Cape Town.

NOORD-KAAP • NORTHERN CAPE

1224/80—KNOETZE, Neno Frans, 19/5/19, 1905195031009, plaas Rea, distrik Gordonia, 26/11/80; Sophia Magrietha Magdalena Knoetze, 20/6/29, 2906200062004, Barclays-Nasionale Bank Bpk., Jonsstraat 12, Kimberley.

1187/80—WIESE, Hendrik Jacobus, 6/2/42, 4202065016006, Belmontstasie, 28/11/80; Hester Johanna Magrieta Wiese, gebore Viljoen, 18/11/40, 4011180011002, Barclays-Nasionale Bank Bpk., Privaatsak 4002, Kimberley.

88/80—CAWOOD, Alberta Petronella, 28/6/30, 090642184W, 15 Holland Court, Holland Road, Kimberley, 15/12/80; Leslie Charles Cawood, Elliott, Maris, Wilmans & Hay, Posbus 179, Cheapside, Kimberley.

411/80—SMITH, Sonia, 1/5/04, 0405010017003, 1 Vista Street, Kimberley, 18/3/80; Aaron Smith, Frank, Horwitz & Hugo, P.O. Box 169, Kimberley.

63/81—SHAM, Rosella, 1/1/05, 0501015038000, 38 Synagogue Street, Kimberley, 18/1/81; Thelma Christina Sham, 29/12/11, 111229003 6005, Hertog, Mout, Horn, Kriel & Co., P.O. Box 136, Kimberley.

50/81—BLACKWOOD, Ludewika Catharina, born Joubert, 7/3/1898, 141270759W, farm Vlakfontein, District of Vryburg, 11/11/80. Wessels, De Kock & Van Rooyen, P.O. Box 82, Vryburg.

1121/80—VLOK, Elizabeth Huijbrecht, gebore Van der Westhuizen, 9/11/15, 1511090030003, Conanstraat, Marydale, 10/11/80; Arnoldus Christianus Vlok, 7/9/02, 0209075001005, Van Niekerk & Groenewoud, Posbus 34, Prieska.

37/81—SMIT, Daniel Johannes, 19/4/13, 1304195008003, Dutoitstraat 4, Prieska, 6/1/81. Standardtrust Bpk., Posbus 288, Kimberley.

34/81—VAN AARDE, Pieter Abraham van der Westhuizen, 7/10/24, 2410075086008, Devriestaart 1, Ritchie, 6/1/81; Elizabeth Jacoba Margaretha van Aarde, 20/2/30, 3002200053000, Volkskas Bpk., Posbus 254, Kimberley.

32/81—SCHOONEES, Lukas Jacobus, 2/10/1899, Stillerweë-ouetehuis, Kimberley, 3/12/80. Volkskas Bpk., Posbus 254, Kimberley.

41/81—LATSKY, Hendrik Gideon, 27/6/16, 1606275011008, Sentraalstraat 6, Prieska, 1/1/81, Johanna Christina Latsky, 1/3/18, 1803010 023006, Volkskas Bpk., Posbus 254, Kimberley.

1137/80—BOTH, Francisca Johanna Wilhelmina, 21/9/17, 170921 00660002, weduwee, Danie Smitstraat, Prieska, 14/11/80. Petrus J. Muller en Kie., Posbus 37, Prieska.

60/81—VAN WYK, Roelof Daniel, 12/1/09, 0901125013002, Andersonweg 4, Kimberley, 20/1/81. Van de Wall, Botma & Obbes, Posbus 294, Kimberley.

1125/80—JANSE VAN RENSBURG, Willem Petrus, 6/3/1891, 054259595, Kerkstraat 48, Hopetown, 19/5/73; Hendrina Christina Janse van Rensburg, Elliott, Maris, Wilmans & Hay, Posbus 179, Kimberley.

717/79—JONKERS, Hendrik, 3/4/33, 044943205K, S A S & H, Hondejag, Upington, 1/7/79; Mieta Jonkers, Truter & Van Niekerk, Posbus 39, Keimoes.

40/81—HARVEY, George Daniel Garrett, 3/3/1893, 9303035008001, Blaaubosdraai, Privaatsak A659, Vryburg, 27/12/80. Able Bester & Kie, Dekockstraat 25, Vryburg.

20/81—FOURIE, Pieter Zacharias, 28/6/14, 1406285008007, Stroebelrust, Pk. Stella, 25/12/80. Able Bester & Kie., Dekockstraat 25, Vryburg.

307/80—VERMAAK, Magaretha Jacoba, 18/1/21, 2101180043006, Gembokweg 50, Vryburg, 21/3/80. Abel Bester & Kie., Dekockstraat 25, Vryburg.

30/81—MAGGS, Norman Edward Martius, 21/3/1900, 52a Hercules Street, Beaconsfield, Kimberley, 16/9/80; Heather Mary Maggs (Turpin), Hertog, Mout, Horn, Kriel & Co., NBS Building, Jones Street, Kimberley.

46/81—NAGEL, Hester Maria, 15/3/37, 066139729, Fynnweg 8, Wes Einde, Kimberley, 1/11/80; Abel Hermanus Nagel, 2/8/34, 428355019, Volkskas Bpk., Posbus 254, Kimberley.

644/80—LE ROUX, Aletta Christina, 10/3/11, 1103100002006, Vanschalkwykstraat, Loxton, 10/12/79. G. B. Kempen & De Wet Nel, Posbus 4, Carnarvon.

1189/80—ABRAHAMS, Walter Stanley, 14/1/17, 1701145049013, Eerste Laan 22, Colridge, Vryburg, 12/11/80. Visser & Pickup, Posbus 77, Vryburg.

OOS-KAAP • EASTERN CAPE

3117/80—CHOONARA, Koolsom, 101788398M, 116 Hawartha Drive, Malabar, Port Elizabeth, 24/1/80. M. S. MacKay & Co., P.O. Box 4179, Korsten, Port Elizabeth.

255/81—GOUWS, Winifred Anna, born McKay, 22/5/28, 28052 20039002, 4 The Towers, Baird Street, Uitenhage, 20/1/81; Stephanus Johannes Gouws, Sellick & McIntyre, P.O. Box 94, Uitenhage.

196/81—BEYERS, Dirk Cornelius Hendrik, 9/4/18, 1804095002006, Gillianlaan 14, Glenhurd, Port Elizabeth, 18/12/80. Volkskas Bpk., Posbus 1493, Port Elizabeth.

3239/80—STEENKAMP, Douw Gerbrandt, 12/4/17, 1704125018008, Viljoenstraat 30, Venterstad, 10/11/80; Johanna Petronella Steenkamp, voorheen Marks, gebore Naude, 19/10/27. Schoeman & Smith, Posbus 3, Bethulie.

3487/80—MFAKU, July Dabephi, during 1915, 129076999, 402 Location, Queenstown, 1/12/80. Elliott Brothers, P.O. Box 61, Queenstown.

3492/80—TAM, Trevor Thomas, 31/8/58, 5808315141045, 11 High Street, Cradock, 19/12/80. Metcalf & Company, P.O. Box 64, Cradock.

2360/80—STEYN, Gert, 2/10/25, 2510025043007, Kidsonlaan 41, Holland Park, Port Elizabeth, 25/8/80; Beulah Maud Steyn, gebore Crouse, 20/2/25. Van Wyk, Fourie, Van Rensburg & Kitschhoff, P.O. Box 3141, Port Elizabeth.

118/81—SMIT, Helena Maria, 1/11/1895, 093685095, Freresingel 12, Uitenhage, 28/11/80. Volkskas Bpk., Posbus 1493, Port Elizabeth.

3216/80—SENEKAL, Frederick Petrus, 14/3/24, 2403145036004, Humdallweg 5, Jansendal, Uitenhage, 8/11/80, Lea Dorothea Senekal, gebore Stander, Volkskas Bpk., Posbus 1493, Port Elizabeth.

186/81—MAREE, Elizabeth Julia, born Saayman, 18/11/1900, 0011180002005, 10 Usher Street, Southernwood, East London, 1/12/80. Volkskas Bpk., Posbus 1493, Port Elizabeth.

163/81—GERBER, Thomas Isaac, 21/9/14, 101222297W, Newtonwoonstelle 2, Newtonstraat, Newtonpark, Port Elizabeth, 25/12/80. Volkskas Bpk., Posbus 1493, Port Elizabeth.

3419/80—VERMAAK, Magdalena Josina, gebore Stridom, 11/4/18, 0804110034001, Louis Dubbtehuis 101, Kabegapark, Port Elizabeth, 29/11/80. Volkskas Bpk., Posbus 1493, Port Elizabeth.

229/81—PITOUT, William Andrew, 25/5/26, 2605255048005, Dennegeur, Pk. St. Albansafdeling, Uitenhage, 17/1/81; Elizabeth Maria Pitout, gebore Oosthuizen, 11/3/25, 250310023000, Boland Bank Bpk., Posbus 55, Uitenhage.

3357/80—KLEINHANS, Benjamin Johannes, 7/9/1894, 940907 5002000, Huis De Graaff, Graaff-Reinet, 16/9/80; Magdalena Johanna Kleinhans, gebore Gouws, 6/11/1894, 9411060005006, Steyn & Van der Vyver, Posbus 10, Willowmore.

232/81—VORSTER, Adriaan Jacobus, 26/1/18, 1801265030007, 29 Rutland Street, Algoa Park, Port Elizabeth, 7/1/81; Susanna Magdalena Vorster, born Myburgh, Standard Trust Ltd, P.O. Box 329, Port Elizabeth.

60/81—LLOYD, Dina Johanna Alida, 0708170012007, Paisleystraat 19, Kenton-on-Sea, 31/12/80. Brian Shelper, Posbus 76, Port Alfred.

277/81—WESTLEY, Josephine Agnes, 21/10/10, 1010210034003, Trocadero Hotel, 2 Parliament Street, Port Elizabeth, 22/1/81. P. W. Harvey & Co., P.O. Box 451, Port Elizabeth.

233/81—VAN DER WALT, Susana (Susanna) Douwina Hendrieka, 17/6/04, 0406170009004, Huis Louisa Myburgh, Kabegapark, Port Elizabeth. Volkskas Bpk., Posbus 1493, Port Elizabeth.

249/81—WEICH, Johanna Catharina Jacomina, born Liebenberg, 5/10/1892, 9210050002001, widow, Diaz Old Age Home, Retief Street, Alexandria, 16/12/80. A. P. van Wyk, P.O. Box 18, Alexandria.

2890/80—SIEBERT, Hulda Helena Hermine, born Hill, 29/3/02, 034858505W, 26 Lukin Road, East London 11/10/80. Marshall & Kaplan, Second Floor, Wesbank House, 15 Caxton Street, East London.

3073/80—MOODIE, Donald, 24/5/19, 1905245030001, 5 Albert Court, Albert Road, King William's Town, 30/10/80; Gwendolin (Gwendolen) Winifred Moodie, 8/1/21, 2101080018009, Hutton & Cook, P.O. Box 44, King William's Town.

3405/80—HOWES, Thomas Stanley, 29/5/28, 2805295019004, 12 Gordon Street, King William's Town, 29/11/80. Hutton & Cook, P.O. Box 44, King William's Town.

68/81—BROCKETT, Florence Beatrice, born Lehmann, 31/12/09, 0912310009002, 23a Cannon Street, Uitenhage, 16/12/80; George Clifford Brockett, 15/8/07, 0708155011008, Fidelity Bank and Trust Co. Ltd, 190 Main Street, Port Elizabeth.

230/81—DU PLESSIS, Cornelius Mostert, 19/7/07, 0707195002001, Summervilleaan 26, Westering, Port Elizabeth, 8/1/81. Volkskas Bpk., Posbus 1493, Port Elizabeth.

238/81—FERREIRA, Sarel Petrus, 24/4/22, 2204245036005, Meyershof, Kareedouw, 19/12/81; Elizabeth Ferreira, gebore Kemp, 1/6/27, 2706010020006, Volkskas Bpk., Posbus 1493, Port Elizabeth.

154/81—SCHEEPERS, Samuel Kerr, 9/3/16, 1603095030003, 3 Beaconsfield Road, East London, 11/12/80. David L. Russell & Lindsay, P.O. Box 1092, East London.

167/81—HUMAN, Dennis McCabe, 29/3/26, 2603295061005, 15 Epping Road, Nahoon Valley, East London, 27/12/80; Hazel Agnes Undine Human, born Bright, R. A. Allam, P.O. Box 239, East London.

3203/80—BROOKS, Mary Magdalene, born Baartman, 10/5/21, 007390843K, 52 Bowker Street, Grahamstown, 2/11/80; Joseph Brooks, 8/5/19, 00393G05SK, Wheelton Rushmere & Cole, P.O. Box 88, Grahamstown.

204/81—RUIJ, Magdalena, born Smith, 25/11/21, 2111250004002, 22 Cleveland Road, Port Elizabeth, 11/1/81. Brown & Braude, Medlaw House, 517/519 Main Street, Port Elizabeth.

3431/80—BRUINERS, Peter, 15/8/30, 3008155088016, 60 Cauldridge Road, Schauderville, Port Elizabeth, 13/11/80; Adriana Bruiners, 28/8/31, 101788337, M. S. MacKay & Co., P.O. Box 4179, Korsten.

3433/80—FERREIRA, Thomas Ignatius, 12/9/1898, 9809125003003, Ons Tuiste, Heugstrant, Humansdorp, 5/12/80; Hester Sophia Marais Ferreira, gebore Kellerman, C. W. Malan & Kie., Posbus 3, Humansdorp.

259/81—RUDMAN, Matilda (Mathilda) Lethia, born Klette, 24/2/06, 0602240007008, 9 First Avenue, Newton Park, Port Elizabeth, 18/1/81. Standardtrust Ltd, P.O. Box 329, Port Elizabeth.

244/81—MCKEAN, Robert, 26/1/07, 0701265016009, 4 Havelock Crescent, Nahoon Mouth, East London, 10/1/81; Selma Anna Mckean, Syfrets Trust and Executors S.A. LTD, P.O. Box 447, East London.

3095/80—HEIN, Freda Alvina, born Schultz, 22/2/1897, 97022200 2002, 59 Etheridge Road, Amalinda, East London, 22/10/80. Syfrets Trust and Executors S.A. Ltd, P.O. Box 447, East London.

338/81—HEPBURN, Ronald Charles, 16/9/05, 0509165023003, 4 Pleasance, Worcester Street, Grahamstown, 2/2/81. Espin & Espin, P.O. Box 105, Grahamstown.

93/81—GREENE, Errol Royden Norman, 18/8/42, 4208185014003, Longbarn, Seaview Road, Port Elizabeth, 30/12/80. Kaplan Loon Solomons & Blumberg, First Floor, Mercator Chambers, 166 Main Street, Port Elizabeth.

320/81—WARRING, Evelyn Phyllis, 15/1/1897, 101314049, 6 Walton Road, Mill Park, Port Elizabeth, 22/1/81. Pagden, Christian, Hanley & Parkin, Permanent Buildings, 81 Main Street, Port Elizabeth.

251/81—BARNARD, Christian Johannes, 25/5/27, 2705255010003, Bothastraet 96, Despatch, 14/12/80; Cornelia Elizabeth Barnard, gebore Kleinhans, 4/3/31, 3103040027004, Boland Bank Bpk., Posbus 55, Uitenhage.

263/81—BOSCH, Poules (Paules), 9/10/24, 2410095036009, Lucasstraat 33, Newtonpark, Port Elizabeth, 2/1/81. Santamtrust Bpk., Posbus 1199, Port Elizabeth.

256/81—KEMP, Willem Johannes, 22/8/13, 1308225001003, Riversiderylaan 56, Bluewater Bay, Port Elizabeth, 13/1/81. Santamtrust Bpk., Posbus 1199, Port Elizabeth.

197/81—HARRIS, George Edwin, 27/12/21, 2112275016005, 47 Beaumont Road, King William's Town, 13/1/81. Barclays National Bank Ltd, P.O. Box 1537, East London.

273/81—SMIT, Wilhelmina Henderika, 9/5/29, Forest Hillrylaan 15, Forest Hill, Port Elizabeth, 15/1/81; Pieter Smit, Santamtrust Bpk., Posbus 1199, Port Elizabeth.

WEBSTER, Myrtle Mildred, (Mildred Myrtle), born Holmes, 27/10/10, 1010270015009, 2 Van Reenen Street, Tarkastad, 17/1/81. Barclays National Bank Ltd, P.O. Box 1537, East London.

257081/80—MARAIS, Pieter Terblanche, 13/5/21, 2105135004005, Eureka, Somerset-Oos, 5/1/81; Susanna Martina Marais, gebore Van Eeden, 2108140030007, Volkskas Bpk., Posbus 1493, Port Elizabeth.

535/81—VISSER, Wilhelmina Fredrika, 0611060025008, 20/11/80. Volkskas Bpk., Posbus 1493, Port Elizabeth.

64/81—ELLIOTT, Talbot Caldwell, 19/12/04, 0412195003006, 5 Siesta Flats, Prince Alfred Street, Queenstown, 17/12/80. E. J. Nurse, P.O. Box 470, Queenstown.

278/81—DE BEER, Hester Susanna, gebore de Beer, 7/11/1894, 013458701W, weduwee, Huis Corrie Dreyer, Kerkstraat, Adelaide, 14/1/81. De Beer & van Zijl, Posbus 20, Adelaide.

329/81—DE WET, Susanna Christina, voorheen Du Plooy, gebore Marais, 29/5/04, 0405290005009, weduwee, Gwenrywoonstelle, Markstraat, Adelaide, 30/12/80. De Beer & van Zijl, Posbus 20, Adelaide.

180/81—KAPP, Frederick Johannes Petrus, 27/9/09, 0909275043000, 15 Portslade Road, Algoa Park, Port Elizabeth, 1/11/80; Maria Magdalena Kapp, gebore Pitout, 2/10/21, 2110020054008, Arderne & Hanekom, P.O. Box 457, Port Elizabeth, 21 days.

1146/79—NELSON, Bertram George William, 5/6/43, 4306055064 007, Lancaster House, Lancasterstraat, Oos-Londen, 4/5/79. Santamtrust Bpk., Posbus 1199, Port Elizabeth.

106/81—KRETMANN, Herbert Albert, 23/6/12, 1206235015007, Kleinkaba, Alexandria, 15/12/80; Alison Joy Kretzmann, 10/12/19, 1912100005003, Santamtrust Bpk., Posbus 1199, Port Elizabeth.

202/81—MORRIS, James Gordon, 29/8/1891, 9108295002002, Fairlands Home, East London, 28/12/80. Santamtrust Bpk., Posbus 1199, Port Elizabeth.

242/81—MINNIE, Petrus Albertus, 15/12/25, 2512155001003, Well-belovedstraat 11, Amalinda, Oos-Londen, 2/1/81; Helena Susanna Minnie, 10/9/32, 3209100001001, Santamtrust Bpk., Posbus 1199, Port Elizabeth.

SMITH, Beatrice Anne, 13/8/15, 1508130036008, Tenby Apartments, Fleet Street, East London, 26/1/81. Standardtrust Ltd, P.O. Box 996, East London.

MILLS, Dorothy Saunders, born Bremner, 8/8/1898, 9808080011007, 2 Bonanza Street, Beach, East London, 1/2/81. Standardtrust Ltd, P.O. Box 996, East London.

THERON, Cornelia Jessie, 14/8/13, 1308140007002, Glen Eland, Seymour, 5/1/81. Standardtrust Ltd, P.O. Box 996, East London.

24/81—VAN NIEKERK, Anna Catharina van Lingen, born Ziehl, 3/11/08, 0811030025001, 111 Grey Street, Dordrecht, 16/12/80. Standardtrust Ltd, P.O. Box 996, East London.

2993/80—COOPER, Harold Edgar, 27/10/07, 0710275022006, Serendipity, Tidewaters, Gonubie, 18/9/80. Standardtrust Ltd, P.O. Box 996, East London.

250/81—WATSON, Kathleen Dorothy Ann, born Scarr 23/8/10, 1008230011001, 5 Bathurst Street, Kenton on Sea, 6/1/81. Barclays National Bank Ltd, P.O. Box 164, Port Elizabeth.

219/81—JOBERT, Lambert Hendrik, 21/2/12, 1202215009003, 3 Nel Street, Grahamstown, 3/1/81. Barclays National Bank Ltd, P.O. Box 164, Port Elizabeth.

210/81—CLARKE, Stanley Michau, 25/4/1891, 9104255005002, Hill and Dale, Hofmeyr, 17/1/81. Metcalf & Co., P.O. Box 64, Cradock.

292/81—VAN ANTWERPEN, Jacobus Gerhardus, 17/5/15, 150517 5023008, Nichollstraat 12, Uitenhage, 9/1/81. Santamtrust Bpk., Posbus 1199, Port Elizabeth.

314/81—SCHOOMBIE, Hester Johanna Lezya, 17/9/11, 11091700 03006, Ons Tuiste, Humansdorp, 16/12/80. Standardtrust Ltd, P.O. Box 329, Port Elizabeth.

115/81—HITZEROTH, Marjorie Ethel, born Fowler, 11/12/11, 1112110027002, 5 Amsterdambok, Port Elizabeth, 21/11/80. Jack Levintal & Bendelstein, P.O. Box 3327, Port Elizabeth.

324/81—SCHEMEL, Hilda Rosa, born Hempel, 29/9/05, 0509295 00500, widow, 23 Croydon Road, Cambridge, East London, 9/11/80. Drake, Flemmer, Orsmond & Vermaak, P.O. Box 44, East London.

262/81—ARNOLD, Frank Sebastian, 20/5/06, 038922324, Blyth Hall, Belgrave Road, East London, 3/1/81. Drake Flemmer, Orsmond & Vermaak, P.O. Box 44, East London.

272/81—POTGIETER, Salomon Cornelius, 22/2/20, 2002225006000, 4 Windmill Road, Dawn, East London, 19/1/81; Emily Philips Potgieter, born Seiderer, 24/6/22, 2206240002007, The Bax Partnership, P.O. Box 102, East London.

3067/80—CURRIN, Leslie Stanley, 19/12/1899, 9912195005001, 37 Louisa Street, King William's Town, 14/10/80. J. A. Yazbek & Co., P.O. Box 577, East London.

305/81—JOBERT, Elsie (Ellen) Maria, gebore Roodt, 8/9/1892, 004942334, Komanihospitaal, Queenstown, 15/1/81. Hanekom & Oelofsen, Posbus 19, Burgersdorp.

313/81—ROUS, Graham Cole, 30/10/05, 0510305002006, Stradbroke, Middelburg, 24/1/81. Minnaar & De Kock, P.O. Box 19, Middelburg.

3464/80—MANSON-BISHOP, Alice Maud, born Turner, 13/7/1891, 9107130005006, 80 Main Road, Walmer, Port Elizabeth, 12/12/80. Rushmere, Noach & Partners, Allied Buildings, Main Street, Port Elizabeth.

NATAL

6306/80—TEDDER, Kathleen Wingrove, 12/10/1891, 911012000 1001, Wingrove, Thornville, 4/12/80. J. Leslie Smith & Company, 258 Longmarket Street, Pietermaritzburg.

377/81—FLETCHER, Laura Mary Bertha Harcourt, 6/8/18, 180806 0036006, 16 Athlone Road, Pietermaritzburg, 7/12/80. J. Leslie Smith & Company, 258 Longmarket Street, Pietermaritzburg.

4953/80—**BHUGAVATHEE**, (Ramoushar Bhugavathee), 5/10/03, 800497332A, 98 Iman Road, Raisethorpe, Pietermaritzburg, 14/8/80; Sanicharri Bhugavathee, 800661498. J. Leslie Smith & Company, 258 Longmarket Street, Pietermaritzburg.

230/81—**VAN VUUREN**, Helena Catherina, 16/9/08, 0809160007005, Garrickstraat 4, Pietermaritzburg, 4/1/81; Nathaniel Alfred van Vuuren, 10/11/07, 0711105011003, Volkskas Bpk., Posbus 918, Pietermaritzburg.

388/81—**ROBERTSON-CUMMING**, Henry Hamilton, 26/2/02, 0202265002008, 633 Marine Drive, Brighton Beach, Durban, 6/1/81. Barclays National Bank Ltd, P.O. Box 3409, Durban.

77/81—**WESTRA**, Sytze, 2/6/14, 1406025027002, 17 Dipdale Road, Malvern, 10/12/80, Hendrika Westra K. Swart & Co., Suite 1514, 320 West Street, Durban.

250/81—**ERASMUS**, Abel Johannes, 3/12/10, 1012035022007, 37 Camelot, Coronation Road, Malvern, 30/12/81; Susara Elizabeth Erasmus. K. Swart & Co., Suite 1514, 320 West Street, Durban.

6426/80—**KASI**, Ramnund (Ramnund), 18/11/37, 3711185093050, 9 Courdan Place, Sea Cow Lake, Durban, 23/11/80; Rampeary Kasi, 14/11/38, 3811140105054. A. Christopher & Co., First Floor, 140 Queen Street, Durban.

326/81—**REDDY**, Ram, 30/9/26, 800299553, 15 Hibiscus Place, Asherville, Durban, 19/11/80; Gairamma, 800454163. A. Christopher & Company, First Floor, Rustomjee Trust Buildings, 140 Queen Street, Durban.

5010/80—**GOVENDER**, Kistasamy, 14/10/19, 1910145047055, 245 Himalaya Drive, Shallcross, 16/4/80; Mayuramnal Govender, 23/4/17, 2304170046050. Rajen Naicker & Co., P.O. Box 1207, Pinetown.

216/81—**JACKSON**, John, 28/12/05, 0512285042002, 10 King Haakon Road, Marburg, 6/1/81; Dora Emily Jackson, born Walters, 30/10/09, 0910300041001. Barclays National Bank Ltd, P.O. Box 3409, Durban.

76/81—**WORKER**, Gertrude Ivy, 23/7/04, 0407230020106, 4 Seahaven Court, 39 main Road, Doonside, 10/12/80. Barclays National Bank Ltd, P.O. Box 3409, Durban.

381/81—**HORROCKS**, Gwendoline Mary, 12/8/03, 0308120011009, 35 Grandlea, Grants Grove, Berea, Durban, 8/1/81. Barclays National Bank Ltd, P.O. Box 3409, Durban.

5642/80—**MICHAELS**, Alan Richard, 11/6/33, 211651307W, 4 Cunningham, Lorraine Avenue, Durban, 1/10/80. Helman & Partners, 16th Floor, Nedbank Centre, Durban Club Place, Durban.

6148/80—**MANSOOR**, Ismail, -/1/1911, 800460649A, 14 Glen Anil Street, Durban North, 27/2/77. D. K. Singh, Vahed & Lalla, Second Floor, Naran Chambers, 175 Grey Street, Durban.

3732/80—**HABIBULLAH**, Ebrahim, 19/6/21, 2106195022051, 24 Bellevue Road, Isipingo Beach, 11/7/80; Jainub Bibi, 800560699A. T. M. Maharaj & Company, 204-5 Victoria Heights, 56 Victoria Street, Durban.

393/81—**BURNE**, William Henry, 21/6/1900, 0006215008001, 24 Moth Cottages, Bartle Road, Durban, 5/1/81. Syfrets Trust and Executors S.A. Ltd, P.O. Box 135, Durban.

6567/80—**KEMLO**, George Horatio, 24/2/09, 0902245018004, St Centenary Home, 300 Bartle Road, Durban, 14/12/80. Syfrets Trust and Executors S.A. Ltd, P.O. Box 135, Durban.

213/81—**GODFREY**, Victor Surendranath, 29/3/19, 800492156, 39 Dunrobin Crescent, Asherville, Durban, 6/12/80. Barclays National Bank Ltd, P.O. Box 3409, Durban.

203/81—**BELL**, Grace, 6/10/04, Claridor House, Alexander Street, Durban, 24/12/80. Syfrets Trust and Executor S.A. Ltd, P.O. Box 135, Durban.

0569/80—**TRELIVING**, Norman George, 5/6/1900, 377984225, 60 Doone Village, Pinetown, 17/12/80. Syfrets Trust and Executor S.A. Ltd, P.O. Box 135, Durban.

227/81—**TROMPETER**, Willie, 19/12/26, 261295052006, 1920 Kensington, North ridge Road, Durban, 4/1/81. Syfrets Trust and Executor S.A. Ltd, P.O. Box 135, Durban.

5634/80—**HUTCHEON**, James Ramsay Hamilton, 29/6/06, 060629 5020006, 57 Crestmore, Sol Harris Crescent, North Beach, Durban, 18/9/80. Syfrets Trust and Executor S.A. Ltd, P.O. Box 135, Durban.

333/81—**JACKSON**, Edith Ethel, 14/3/07, 0703140013003, 25 Raleigh Road, Amanzimototi, 2/1/81. Barclays National Bank Ltd, P.O. Box 3409, Durban.

365/81—**WRIGHT**, Andrew John, 24/9/01, 0109245012009, 28 Richardson Road, Bluff, Durban, 12/1/81. Palmers Trust Investments and Estate Administrators Ltd, P.O. Box 135, Durban.

265/81—**MARNITZ**, Moira Florence, 27/9/37, 0309270049003, 19 Radbourne Road, Warner Beach, 19/12/80; Joseph William Marnitz. Barclays National Bank Ltd, P.O. Box 3409, Durban.

327/81—**LUNDY**, Hector Louis, 20/11/05, 45 Speedway Road, Durban, 7/1/81. Barclays National Bank Ltd, P.O. Box 3409, Durban.

387/81—**NICOLAY**, John Victor, 11/4/23, 41 Innesdale Drive, Durban North, 13/1/81. Barclays National Bank Ltd, P.O. Box 3409, Durban.

389/81—**VAN STRATEN**, Douglas Andrew, 4/10/25, 2510045082 001, 93 Holander Crescent, Morningside, Durban, 20/12/80. Barclays National Bank Ltd, P.O. Box 3409, Durban.

2000/80—**MUNSAMY**, 18/5/13, 8004299694, 21 Pamir Street, Shallcross, Durban, 22/2/71; Muniamma, 23/11/16, 800385054A. Navanethem Pillay and Company, 11th Floor, Daily News Buildings, 85 Field Street, Durban.

205/81—**COHEN**, William, 25/12/1893, 9312255006009, 133 Sahara Sands, Playfair Road, Durban, 26/12/80. Syfrets Trust and Executor S. A. Ltd, P.O. Box 135, Durban.

46/81—**FAUX**, Catherine Gwendolen, 21/11/03, 0311210018009, 731 Essenwood Road, Berea, Durban, 27/12/80. Coopers & Lybrand, P.O. Box 2535, Durban.

440/81—**BAYLY**, Brian Noel, 18/9/00, 0509185024007, 11 Valley Road, Southport, P.O. Anerley, 15/1/81. Chapman Dyer Incorporated, P.O. Box 81, Durban.

353/80—**BUCKLAND**, Jessie Cecilia, 13/6/10, 185 Benson Road, Montclair, Durban, 8/4/80; Edward Buckland, 22/8/02. Santamtrust Bpk., Posbus 2174, Durban.

6163/80—**BIGNOUX**, Anita Hope, 16/8/36, 36081600460006, 1 Stanley Road, Hammarsdale, 26/9/80; Desmond Joseph Bignoux. Santamtrust Bpk., Posbus 2174, Durban.

5785/80—**LUBBE**, Jan, 24/11/48, 4811245058009, 52 Moodie Avenue, Newcastle, 19/80. Santamtrust Ltd, P.O. Box 2174, Durban.

6004/80—**BRUWER**, Johannes Jacobus, 6/5/19, 1905065038001, 123 Kenton, 90 West Street, Durban, 18/10/80; Annie Bruwer, 2/1/23, 23010 20036000. Santamtrust Ltd, P.O. Box 2174, Durban.

351/81—**GOUWS**, Anna Catherina, 25/8/09, 0908250021007, Washington Court 15, Boshoff Street, Pietermaritzburg, 20/12/80. Santamtrust Bpk., Posbus 2174, Durban.

68/81—**LIVERSAGE**, Thomas Charles George, 10/2/15, 150210501 0007, 8 Residency Road, Eshowe, 8/11/80; Mabel Liversage, 23/9/19, 2509190015100. Santamtrust Bpk., Posbus 2174, Durban.

SCHEEPERS, Edith Frances Alice, 28/9/17, 907530201, 10 Tozer Street, Ladysmith, 26/1/81. Executor, c/o Macaulay & Riddell, P.O. Box 107, Ladysmith.

452/81—**JACKSON**, Marjorie Rae, born Shand, 5/9/11, 110905000 3001, 5 Woodhaven, High Street, Matatiele, 21/1/81. Elliot & Walker, P.O. Box 17, Kokstad.

520/81—**QUINTAS**, Amelia Barbosa, 27/12/37, 3612270087108, Girtenhof 11, Umbiloweg 182, Durban; Adalberto Martins Quintas, 18/2/25, 2502185067108. Volkskas Bpk., Posbus 918, Pietermaritzburg.

RICH, Margaret (Maggie), 24/10/03, Sunnyside Park, Sweetwaters Road, Pietermaritzburg, 29/1/81. Barclays National Bank Ltd, Trustee Branch, P.O. Box 381, Pietermaritzburg.

ARNOTT, Cecil Rhodes, 22/9/1897, 39 Sutton Road, Pietermaritzburg, 21/1/81. Barclays National Bank Limited, Trustee Branch, P.O. Box 381, Pietermaritzburg.

348/81—**BOTHA**, Fritz Lourens Christiaan, 17/6/24, 2406175020009, 1 Harvey Street, Dundee, 25/12/80; Cornelia Helena Evelyn Botha. Barclays National Bank Ltd, Trustee Branch, P.O. Box 381, Pietermaritzburg.

4988/80—**HERRON**, Ronald Percival, 15/5/04, 040519501300. Mangate, Mtunzini District, 18/8/80; Agnes Elda Herron, 27/5/10, 271079050. S. H. Brien, P.O. Box 188, Eshowe.

354/81—**HOGGE**, Evelyn Marian, born Pringle, 11/8/1891, 910811 0005008, widow, Village of Happiness, Margate, 13/1/81. Elliot & Walker, P.O. Box 17, Kokstad.

3244/80—**ALWAR**, Nora Mavis, 13/6/27, 800378140A, 75 Cathcart Street, Greytown, 7/5/79; Thevangadam Alwar. 2606065096051. Nel & Stevens, P.O. Box 60, Greytown.

6335/80—**FORDER**, Evelyn Joan, 22/2/1893, 255051612W, 166 Voortrekker street, Greytown, 23/11/80. Nel & Stevens, P.O. Box 60, Greytown.

NANKAN, Kannai, 15/11/20, 2011155058055, 687 Greytown Road, Pietermaritzburg, 3/1/81; Soocilwathie. Bale Greene & Morcom, P.O. Box 126, Pietermaritzburg, 21 days.

453/81—**JANKI**, Morris, 15/7/35, 800432144A, 18 Poona Road, Ladysmith, 26/12/80; Bagmathi Janki, 2/8/37, 3708020046053. Christopher, Walton & Tatham, P.O. Box 126, Ladysmith.

202/81—**BIRRELL**, Ethel Frances May, 28/9/1880, 8009280001002, Sunnyside Park, Pietermaritzburg, 8/12/80. Standardtrust Ltd, P.O. Box 917, Pietermaritzburg.

347/81—**BLEKSLEY**, Margherita Josephine, 23/9/28, 280923005 1007, 39 Petria Avenue, Cleland, Pietermaritzburg, 5/1/81. Standardtrust Ltd, P.O. Box 917, Pietermaritzburg.

4283/80—**WILSON**, Ruby Constance, 19/4/1895, 9504190001000, NCVV Home, 400 Prince Alfred Street, Pietermaritzburg, 17/8/80. Bale Greene & Morcom, P.O. Box 126, Pietermaritzburg.

470/81—**BYRNES**, Peter, 1/9/08, 0809015029006, Francisweg 15, Glencoe, 17/1/81; Elsie Magdalena Byrnes, gebore Schwartz, 31/8/11, 1108310031000. Acutt & Worthington, P.O. Box 42, Dundee.

434/81—**HORNER**, Frederick, 19/7/1900, 0007195004002, The Palms, P.O. Box 45, Winterton, 13/1/81. Dreyer, Jooste & Odendaal, P.O. Box 202, Estcourt.

244/81—**BURNS**, Samuel Lawrence, 28/12/13, 1312285012009, 41 South Sands, Prince Street, Durban, 2/12/80; Doreen Gladys Burns, born Thornton, 15/10/20, 2010150023007. Gilchrist & Reid, P.O. Box 356, Benoni.

4650/80—**PEERBHAY**, Peerbhay Mahomed, who traded as Tugela Basin Agencies, 26/12/17, 1712265037050, 8 Jacaranda Crescent, Estcourt, 14/7/80; Tugedabibi Peerbhay, 15/1/31, 3101150057050. Dreyer, Jooste & Odendaal, P.O. Box 202, Estcourt.

376/81—**DOWNIE**, Alison, 21/5/32, 3205210028108, 16 Wendover Road, Pietermaritzburg, 11/1/81. Hathorn Cameron & Company, P.O. Box 3, Pietermaritzburg.

72/81—**SHIPLEY**, William Ivor Campbell, 7/5/06, 0605075031001, Jubilee Cottage, 95 Williams Street, Scottburgh, 20/12/80. Graham Harrison & Company, 220 Berg Street, Pietermaritzburg.

- 30/81—**BREBNER**, Irene Elizabeth, 14/12/15, 1512140005003, Corija, Cedara Road, Hilton, 17/12/80. Northern Trust Co. Ltd, P.O. Box 61167, Marshalltown.
- 6086/80—**ADIE**, Sheila Fraser, 2/9/1890, 9009260005006, 400 Prince Alfred Street, Pietermaritzburg, 16/11/80. Smythe & Co., P.O. Box 104, Pietermaritzburg.
- 2133/80—**LAVAGNA**, Florence Rose, 19/10/1895, 9510190008002, 3 Central Court, Margate, 24/3/80. I. Schech & Son, P.O. Box 137, Witbank.
- 178/81—**BURE**, Therese Ida Katharine, 970618004007, Jabula, Paulpietersburg, 2/12/80. Standardtrust Ltd, Agents for Executor Testamentary, P.O. Box 2743, Durban.
- 332/81—**HAMILTON**, Thomas Allan, 19/1/1887, 8701195003004, Village of Happiness, Margate, 20/12/80. Standardtrust Ltd, P.O. Box 2743, Durban.
- 337/81—**NEL**, Adriaan Martinus Francois, 26/7/21, Glamis Nursing Home, 224 Florida Road, Durban, 12/1/81; Alberta Wilhelmina Stoffelina Nel. Standardtrust Ltd, P.O. Box 2743, Durban.
- 473/81—**GAMBLE**, Mary Joyce, 1301160019016, 903 Hawaan View, Lagoon Drive, Umhlanga Rocks, 13/1/81. Standardtrust Ltd, Agents for Executor Testamentary, P.O. Box 2743, Durban.
- 409/81—**VAN REENEN**, Dirk Arthur, 23/7/06, 0607235019009, 5 Pinebond, Sarel Cillier Crescent, Pinetown, 13/1/81. Standardtrust Ltd, Agents for Executor Testamentary, P.O. Box 2743, Durban.
- 475/81—**HUMAN**, Marjorie Belle, 1103250005007, 1 Monterey, Essenwood Road, Durban, 3/1/81. Standardtrust Ltd, Agents for Executor Testamentary, P.O. Box 2743, Durban.
- 6313/80—**VAN DER MERWE**, Petrus Jacobus, 3/3/16, 160303502 8000, 345 Station Road, Sunwichee Port, 4/11/80; Marthina Maria van der Merwe, 2207080022006. Standardtrust Ltd, Agents for Executrix Testamentary, P.O. Box 2743, Durban.
- 5/81—**KRUGEL**, Hester Naria Myburgh, 20/1/1895, 014474801, 26 Mackintosh House, 455 West Street, Durban, 14/12/80. Santamtrust Ltd, P.O. Box 2174, Durban.
- 24/81—**OLIVER**, Joe, 10/5/15, 1505105031006, Edenroc, Margate Drive, Margate, 16/11/80. Standardtrust Ltd, Agents for Executor Testamentary, P.O. Box 2743, Durban.
- 135/81—**SPRUYT**, Daisy Elizabeth, 3/7/26, 2607030023006, 35 Poinsetia Place, Whitfield Place, Kingsburgh, 16/11/80; Cornelius Johannes Peter Spruyt. Standardtrust Ltd, P.O. Box 2743, Durban.
- 198/81—**NIEUWENHUYSEN**, Johan Rudolf, 25/4/05, 356212723W, Mutual Haven, 51 East Street, Overport, Durban, 18/12/80. Standardtrust Ltd, P.O. Box 2743, Durban.
- 122/81—**SALVESEN**, Reidar, 5/10/14, 1410055056105, 19 France Place, Berea, Durban, 14/12/80; Doreen Mary Salvesen, 2012010063009. Standardtrust Ltd, Agents for Executor Testamentary, P.O. Box 2743, Durban.
- 253/81—**HOCKLY**, Bryan Hampden, 7/2/09, 0902075027000, 15 Chartwell, 37 Ridge Road, Durban, 26/12/80. Louie Ethel Hockly, 1205050020001. Standardtrust Ltd, Agents for Executor Testamentary, P.O. Box 2743, Durban.
- 398/81—**LAWN**, Clarence Edgar, 21/9/1899, 211523024W, 14 Marbeg, corner of Broad Street and Esplanade, Durban, 21/12/80; Catherine Jane Lawn, 211523025W. Standardtrust Ltd, Agents for Executor Testamentary, P.O. Box 2743, Durban.
- 6128/80—**NAIDOO**, Coopasamy Soobiah (Coopasamy), 11/4/24, 2404115050058, 4 Impala Drive, Mobeni Heights, Durban, 31/7/80; Kanaganally Naidoo, 29/7/29, 2907290056054. Devi Pucay & Co., P.O. Box 3026, Durban.
- 404/81—**ROOS**, Tielman Johannes, 10/7/41, 4107105042005, 18 Park Avenue, Newcastle, 11/1/81. Santamtrust Ltd, P.O. Box 2174, Durban.
- 468/81—**ANDERSON**, Zoe Birdie, 4/3/13, 1093040030006, 67 Manhattan Court, Broad Street, Durban, 17/1/81. Thorpe & Hands, Suite 2522, 320 West Street, Durban.
- 537/81—**CUPPAN**, Nadesan, 11/11/22, 2211115059058, 5 Linum Place, Asherville, Durban, 1/10/80; Olga Valentine Cuppan, 8/1/27, 2701080038012. De Villiers & Strauss, P.O. Box 4808, Durban.
- 6155/80—**FAURIE**, John Hermanus (Herman), 15/2/06, 060215500 4008, 9 Skye, Ridge Road, Durban, 9/11/80; Charlotte Henrietta Faurie, 10/1/08, 0801100038000. De Villiers & Strauss, P.O. Box 4808, Durban.
- 291/81—**SUBRAYEN**, -/-/20, 800322017A, Door 14, Flat 990, Buffelsdale, 24/6/80; Veeramma, 17/5/58, 800416675A. C. I. Vawda, Reddy & Company, P.O. Box 12, Verulam.
- 531/81—**BURCHAM**, Mary Jane, 25/3/1890, 9003250002008, Mitchell Park Nursing Home, Durban, 6/1/81. W. B. Thomas & Co., P.O. Box 1749, Durban.
- 4119/79—**SMITH**, Basil Lindsay, 15/4/37, 3704155023009, Bembridge, P.O. Box 10, Umzumbe, 9/8/79. Barclays National Bank Ltd, P.O. Box 3409, Durban.
- 242/81—**GREENSMITH**, Robert Henry, 27/5/24, 2405275047107, 9 Minerva Drive, Gillitts, 23/12/80. Audie, Botha & Co., 1303 Daily News Buildings, 85 Field Street, Durban.
- 378/81—**CROUSE**, Petrus Francois, 20/8/08, 0808285010001, 33 Imbabala, Bushlands Road, Bluff, 18/12/80; Martha Sophia Crouse, 21/6/10, 211562416W. Barclays National Bank Ltd, P.O. Box 3409, Durban.
- 567/81—**WAINMAN**, Stewart Robertson, 16/5/10, 1005165033000, 11 Saunders Street, Eshowe, 9/1/81. Browne, Brodie & Co., 12th Floor, United Buildings, 291 Smith Street, Durban.
- 5428/80—**MANDRY**, Muthamma, -/-/24, Cato Ridge, 18/3/58; Iyavu Mandry. Byron & Long, 374 Smith Street, Durban.
- 4575/80—**PAUL**, Ernest William, 13/8/25, 2508135047058, 87 Innes Road, Newholmes, Pietermaritzburg, 24/8/80; Veronica Rosaline Paul, 4/9/34, 3409040059057. Chocklingum & David, Second Floor, C.N.R. House, corner of Cross and Prince Edward Streets, Durban.
- 4480/80—**PAUL**, Lewis Lazarus, 6/8/1886, 800492229A, 82 Roslyn Avenue, Asherville, Durban, 7/7/80; predeceased Elizabeth Gertrude Paul. Chocklingum & David, Second Floor, CNR House, corner of Prince Edward and Cross Streets, Durban.
- 4842/80—**MBATHA**, Evelyn (Eveline) Nozindaba (Nozibanbo) [Nozindaba Evelyn Mbatha Evelyn (Eveline) Mbatha], -/-/15, V/F1610954, M922 Umlazi Township, P.O. Ntokozweni, 30/8/80. Chocklingum & David, Second Floor, C.N.R. House, corner of Cross and Prince Edward Streets, Durban.
- 5363/80—**O'RYAN**, Dora, 30/10/19, 1910300053013, 18 Crompton Gardens, Mayville, 19/9/80; Herbert O'Ryan, 2/10/25, 007597756. Derek van Duyn, Second Floor, Mangrove Beach Centre, Somtseu Road, Durban.
- 5508/80—**KEPPLER** (Bragman), James Gerald, 19/3/56, 560319515 1002, 11 Colonial Mutual Buildings, Springs, 31/7/80. A. Goldberg & Douglas Tobias, Seventh Floor, Santam Buildings, Smith Street, Durban.
- 196/81—**HAW**, Vivienne Myra, 5/4/16, 1604050060001, 3 Cottage Lane, Moyeni Road, Gillitts, 6/1/81. Lester Hall Ewing & Swan, P.O. Box 52, Hillcrest.
- 6493/80—**THOMPSON**, Colin George, 26/3/10, 1003265023005, 10 Greenfields, Brackenhill Road, Waterfall, 15/12/80; Eleanor Mabel Alexandra Thompson, 12/12/16, 1612120059002. Lester Hall, Ewing & Swan, P.O. Box 52, Hillcrest.
- 199/81—**WOLMARANS**, Dudley Stewart Beryl, 28/8/02, 020828000 4002, Glendoon Old Age Home, Ninth Avenue, Durban, 24/12/80. Lester Hall Ewing & Swan, P.O. Box 52, Hillcrest.
- 197/81—**JOHNSON**, Harry Douglas, 6/2/28, 2802065067008, Horsehoe Crescent, Waterfall, 25/12/80; Ethne Zena Johnson, 2/11/31. Lester Hall Ewing & Swan, P.O. Box 52, Hillcrest.
- 5793/80—**CHETTY**, Moonsamy, 800428273, Road 701, House 488, Chatsworth, 21/4/80; Rajamanikam Chetty, 11/8/32, 800411219A. Ash Haripersad & Partners, Suite 5, 20 Oak Avenue, Kharwastan.
- 312/81—**HOLLMAN**, Archibald Herbert George, 17/11/05, 0511175 015003, Ramsgate, 9/1/81, Elizabeth May Hollman. Kent & Kent, P.O. Box 205, Margate.
- 439/81—**WEDLAKE**, Sarah Frances Mary (Frances Mary Sarah), 19/1/31, 3101190038003, Marilling Mansions, Durban, 26/11/80. Kent & Kent, P.O. Box 205, Margate.
- 6080/80—**SMITH**, Meta, 25/5/1895, 211G42447W, 16 Nickols Arcade, Pinetown, 24/10/80. C. L. Gilioonee, P.O. Box 108, Johannesburg.
- 4315/80—**SUBROMONEY**, 9/1/25, 800630858, 36 Bhuj Road, Merbank, Durban, 11/7/80; Grace, 11/7/30, 800317236A. S. R. Pillay & Company, Suite 5, A. I. Kajee Buildings, Victoria Street, Durban.
- 5743/80—**SOODRAMONEY**, 20/7/19, 800344683A, 4 Garden Street, Verulam, 20/7/78; Kanagamma, 4/6/19, 800334721A. Manilal, Reddy & Associates, Suite 1, Shanaaz Centre, 40 Todd Street, Verulam.
- 6411/80—**DESAI**, Lalita Gavri Navinchandra, 1/1/19, 800473080, 504 Asherville Heights, 16 Stanley Copley Drive, Durban, 7/11/80. Muller & Muller, P.O. Box 48325, Qualbert.
- 4707/80—**JEWOOT**, Kasi, -/2/1899, 800335641, 1143 Quarry Road, Springfield, Durban, 1/10/80. Muller & Muller, P.O. Box 48325, Qualbert.
- 6070/80—**PILLAY**, Saravanam, 16/3/22, 800439618, House 66, Road 123, Havenside, 9/4/79; Dora Agatha Pillay, 2101180048054. M. J. Naidoo, Rapiti & Rapiti, Suite 50, CNR House, 22 Cross Street, Durban.
- 218/81—**KERR**, Hamilton, 22/7/21, 2107225034009, 6 Ridgeley Court, 547 Ridge Road, Durban, 3/1/81. Nicholetts Bisset & Brink, 26 Fenton Road, Durban.
- 282/81—**WOLANSKI**, Fernande Josine Elisabeth, 17/3/13, 1303170 041104, 6d Townsend Road, Ballitoville, 4/1/81. Sylvia Oversby, 6 Newlyn Centre, 40 Newport Avenue, Glenashley.
- 290/81—**SEWPURSAT**, Sewpursat, 6/6/12, 1206065053052, P.O. Box 253, Stanger, 22/10/80; Cowsilliah, 27/7/18, 800449332A. B. G. Singh & Company, P.O. Box 907, Stanger.
- 6236/80—**ISMAIL**, Ally Mahomed, 11/11/33, 3311115075051, House 2, Road 226, Chatsworth, Durban, 17/9/80; Kathija Bibi Ismail (Kathija Bibi), 11/4/39, 3904110075058. R. P. Singh & Aron Singh, 319 Victoria Heights, 56/58 Victoria Street, Durban.
- 372/81—**MOODLEY**, Muthusamy, 2/2/36, 3602025097056, House 241, Road 502, Chatsworth, 19/8/80; Kistamma Moodley, 13/6/45, 45061 30070057. Seedat, Pillay & Govindasamy, Ninth Floor, Daily News Buildings, 85 Field Street, Durban.
- 444/81—**RAMLOWTON**, Ramlakhan, 2/10/31, 3110025067053, House 30, Road 607, Chatsworth, 4/12/80; Bimlawathi Ramlowton, 26/12/40, 4012260077053. Seedat, Pillay & Govindasamy, Ninth Floor, Daily News Buildings, 85 Field Street, Durban.
- 5774/79—**SUKDEO**, Bachan, 12/3/54, 5403125044058, Buffelsdraai Estate, Verulam, 30/10/79. Pradeep Singh & Company, First Floor, Greenfield Towers, corner of Moss and Wick Streets, Verulam.

ORANJE-VRYSTAAT • ORANGE FREE STATE

35/81—**COETZER**, Jacob Johan, 14/3/09, 0903145013004, Generaal Hertzogstraat 12, Bloemfontein; Anna Susanna Catharina Coetzer, 27/9/12, 1209270068006. Santamtrust Bpk., Posbus 2143, Bloemfontein.

2557/80—**LEONARD**, Hester Menzina, 4/8/10, 100804006001, Rotterdamstraat 44, Noordhoek, Bloemfontein, 5/11/80; Edward Johannes Leonard, 9/5/10, 1005095012009. Santamtrust Bpk., Posbus 2413, Bloemfontein.

147/81—**WILSON**, Frans Johannes Cornelius, 8/8/22, 2208085019 005, Dahliastraat 42, Virginia, 21/7/80; Miriam Aletta Wilson. Santamtrust Bpk., Posbus 2413, Bloemfontein.

119/81—**VAN DER MERWE**, Engela Jacoba Levina, 24/1/14, 140124 0020007, Ceylonweg 45, Uitzig, Bloemfontein, 28/12/80; Jan Falentein van der Merwe, 28/10/12, 1201285018000. Santamtrust Bpk., Posbus 2413, Bloemfontein.

1089/80—**VLOK**, Jan Wynand Willem, 19/6/43, 4306195014 003, Kokerstraat 88, Kathu, 16/10/80. Santamtrust Bpk., Posbus 2413, Bloemfontein.

1129/80—**PAIN**, Arnold Dempsey, 22/9/33, 3309225033002, Thaliastraat 14, Kimberley, 3/11/80; Jacomina Anna Johanna Pain, gebore Korsten, 066116567. Santamtrust Bpk., Posbus 2413, Bloemfontein.

2066/80—**DU PLESSIS**, Jasper Gerhardus du Plessis, 12/3/60, 60031 25002002, Mercotiostraat 69, Welkom, 23/7/80. Santamtrust Bpk., Posbus 2413, Bloemfontein.

2467/80—**BARNARD**, Beatrice Rachel, gebore Marshall, 30/9/21, 2109300034003, Noorderstraat 72b, Parys, 29/10/80; Jan Paul Barnard. Santamtrust Bpk., Posbus 2413, Bloemfontein.

164/81—**NORTJE**, Jacomina Johanna, gebore Ludick, 30/1/34, 435576171W, Huis 11, Fouriesburg, 22/12/80; Daniël Lourens Hendrik Botha Nortje, 21/11/24. Santamtrust Bpk., Bloemfontein.

650/81—**OOSTHUIZEN**, Carel Adam, 22/3/44, 4403225044009, Tugelastraat 3, Boetrand, Klerksdorp, 12/12/80; Susanna Josina Magdalena Oosthuizen. Santamtrust Bpk., Posbus 2413, Bloemfontein.

23/81—**VAN BILJON**, Johannes Abraham, 21/9/17, 1709215020004, Dewetstraat 1, Kroonstad, 5/12/80; Maria Petronella van Biljon, gebore Els, 1/11/19, 1911010015003. Santamtrust Bpk., Bloemfontein.

106/81—**NEL**, Jacobus Johannes, 14/01/30, 3001145029000, Johan Britsstraat 42, Noordhoek, Bloemfontein, 22/12/80; Doreen Margaret May Nel, gebore Le Roux, 12/10/31, 3110120032002. Santamtrust Bpk., Bloemfontein.

107/81—**QUIN**, Dorothy May, 19/12/04, 0412190035003, Bishops Glen, Bloemfontein, 4/1/81. McIntyre & Van der Post, SA Permanent Buildings, 15 West Burger Street, Bloemfontein.

97/81—**SMITH**, Thomas Henry, 20/5/1894, 9405205004007, Huis Goedversorg, Boshof, 6/1/81. C. G. Marais & Kie., Posbus 38, Boshof.

81/81—**NEL**, Monica, gebore Pietersen, 10/10/34, 3410100007002, Rosenhofwoonstelle 202, Zaaronstraat, Bloemfontein, 3/12/80. Volkas Bpk., Posbus 323, Bloemfontein.

153/81—**LIEBENBERG**, Anna Magrietha Adriana, gebore De Villiers, 24/7/02, 0207240006008, Dirkie Uysstraat 12, Bloemfontein, 24/12/80; Josias Johannes Liebenberg, 1/2/1897, 9702015009006. Transvaal Eksekuteurskamer Bpk., Posbus 18, Bloemfontein.

2670/80—**VAN ZYL**, Pieter Willem, 27/8/04, 404131497W, Hoewe 18B, Lakeview, Pk. Kerelaw, Bloemfontein, 1/12/80; Gertruida Elizabeth van Zyl, gebore Bostlap, 15/12/14, 404131498. Die Eksekutrie, p/a Naude & Van de Wall, Posbus 153, Bloemfontein.

70/81—**KLEYNHANS**, Thomas Lourens, 20/12/44, 4412205031001, Bothastraat 13, Steynsrus, 1/12/80. Volkas Bpk., Posbus 323, Bloemfontein.

33/81—**CILLIERS**, Daniel Abraham, 14/1/26, 2601145008002, Bothastraat 46, Vrede, 27/11/80. Volkas Bpk., Posbus 323, Bloemfontein.

110/81—**DE BRUIN**, Anna Sophia (Sofia), gebore De Jager, 13/5/1895, 9505130008005, Mooihawe-ouetehuis, Melvillerylaan, Brandwag, Bloemfontein, 30/12/80. Volkas Bpk., Posbus 323, Bloemfontein.

109/81—**DU TOIT**, Stephanus Francois, 22/5/35, 3505225007009, Dewetstraat 9, Welkom, 25/12/80; Antionette du Toit, gebore Coetzee, 3/3/41, 4103030004001. Barclays-Nasionale Bank Bpk., Posbus 1714, Bloemfontein.

146/81—**WESSELS**, Louis Theodorus Hermanus, 9/6/59, 590609509 5009, Stevenstraat 36, Universitas, Bloemfontein, 15/1/81. Barclays-Nasionale Bank Bpk., Posbus 1714, Bloemfontein.

71/81—**DU PLESSIS**, Elizabeth Maria Johanna, 25/5/02, 020525001 2007, Hannes Pretoriusstraat 8, Universitas, Bloemfontein, 1/1/81. Barclays-Nasionale Bank Bpk., Posbus 1714, Bloemfontein.

75/81—**VAN WYK**, Lodewyk Theodorus, 25/6/1892, 9206255006003, Mooihawe-ouetehuis, Bloemfontein, 1/1/81. Barclays-Nasionale Bank Bpk., Posbus 1714, Bloemfontein.

39/81—**FOURIE**, Barbara Catharina, 22/7/1899, plaas Groenpunt, Boshof, 16/12/80. Volkas Bpk., Posbus 254, Kimberley.

2638/80—**MUSÄ**, Johann Klaus, 9/7/21, 2107095038007, Plot Acme, Arlington, 22/11/80; Dalina Martina Nel, 24/4/26, 260424002 009, Breytenbach, Van der Merwe & Botha, Posbus 693, Bethlehem.

50/81—**DAVEY**, Edith Nellie Couchman, 31/10/1898, 981030 8001, Mooihawe, Bloemfontein, 30/12/80. Goodrick & Franklin, P.O. Box 213, Bloemfontein.

136/81—**BESTER**, Dirkina Jacoba, voorheen De Swardt, gebore Viljoen, weduwee, 13/7/1892, 9207130002001, Nasinatehuis, Ventersburg, 15/1/81. Scholtz & De Wet, Posbus 10, Ventersburg.

151/81—**COERTZEN**, Anna Sophia, gebore van Zyl, 0602200029 000, weduwee, Mooihawe, Bloemfontein, 4/12/80. A. H. de Villiers, Posbus 53, Jacobsdal.

2453/80—**VERMEULEN**, Anuzka, voorheen Leonard, voorheen Slavka, gebore Spackova, 28/6/24, 2406280001006, Donaldbainstraat 24, Bedelia, Welkom, 2/11/80. Oorhuizen & Strating, Posbus 4, Welkom.

2593/81—**LAWRENZ**, Minn Felicie Barbara, 16/4/1886, 86041 60002003, Greylingstraat 45, Harrismith, 25/11/80. Philip D. Wright & Siebrits, Posbus 126, Harrismith.

2587/80—**VAN DER WALT**, Rudolph Johannes, 18/12/60, 601218 5011003, Nicholas Reitz, 14/11/80. Du Plessis & Bosch Ingelyf, Posbus 563, Bethlehem.

203/81—**KOEKEMOER**, Gertruida Maria Wilhelmina, gebore Van Biljon, 16/10/1887, 8710160003006, weduwee, Sederhof Têhuis vir Bejaardes, Bethlehem, 27/1/81. Brand Wessels & Blignault, Posbus 76, Bethlehem.

88/81—**ERASMUS**, Beatrix, gebore Barnard, 28/7/27, 2707280005 008, Vanheerdenstraat 31, Vrede, 26/12/80. Louis du Randt & Kie., Posbus 156, Vrede.

193/81—**RICE**, Ada Maria Magdalena, 5/6/1897, 9706050009003, Iiiza Liddetehuis, Harrismith, 12/1/81. Standardtrust Bpk., Posbus 1248, Bloemfontein.

96/81—**PRETORIUS**, Casparus Jacobus, 26/12/13, 1312265017002, Barry Richterstraat 11, Generaal De Wet, Bloemfontein, 5/1/81; Maria Jacoba Pretorius, 1/6/14, 1406010026001. Standardtrust Bpk., Posbus 1248, Bloemfontein.

113/81—**JANSE VAN VUUREN**, Lucas Gerhardus, 16/7/06, 0607165022007, Eerste Laan 17, Parys, 2/1/81; Johanna Jacoba Janse van Vuuren, 14/4/13, 1304140015004. Standardtrust Bpk., Posbus 1248, Bloemfontein.

138/81—**BREYTENBACH**, Jacob Johannes, 5/9/28, 2809055046009, Malanstraat 10a, Wilgehof, Bloemfontein, 18/12/80. Standardtrust Bpk., Posbus 1248, Bloemfontein.

111/81—**NEL**, Antonie Johannes, 13/6/06, 0606135010001, Voortrekkerstraat, Philippolis, 28/11/80. Standardtrust Bpk., Posbus 1248, Bloemfontein.

143/81—**FERREIRA**, Susara Cornelia, gebore Lombard, 25/11/1897, 971125009001, Bron van Heil, Heilbron, 29/11/80. Standardtrust Bpk., Posbus 1248, Bloemfontein.

2700/80—**MARITZ**, Albertus Johannes, 2/10/07, 0710025018007, Hoopstraat, Jacobsdal, 17/12/80; Jacoba Adriana Maritz, 27/2/13, 1302270011009. Barclays-Nasionale Bank Bpk., Jonesstraat 12, Kimberley.

65/81—**VORSTER**, Frederik Jacobus, 3/9/09, 0909035002007, Gustavsingel 19, Fichardtpark, Bloemfontein, 28/12/80; Magrietha Johanna Sophia Vorster, gebore Kruger, 28/2/13, 1302280005009. Transvaal Eksekuteurskamer, Posbus 18, Bloemfontein.

186/81—**BOTHA**, Johannes Jacob, 25/11/05, 0511255009009, Vanderspuyllaan 6a, Estiore, Bloemfontein, 23/12/80. Boland Bank Bpk., Posbus 12, Riversdal.

335/80—**BOTHA**, Henning Jeremia, 26/6/35, 3506265025000, Monacowoonstelle 508, Troyestraat 213, Muckleneuk, Pretoria, 8/7/80. Volkas Bpk., Posbus 383, Pretoria.

498/80—**HENRICHSEN**, Marianne Therese, née Graefin Von Bernstorff, 0810250003003, Luederitz Street, Swakopmund. Joerg Uwe Heinrichsen, P.O. Box 269, Swakopmund.

Vorm/Form J 187

LIKWIDASIE- EN DISTRIBUSIEREKENINGS IN BESTORWE BOEDELS WAT TER INSAE LÊ

Ingevolge artikel 35 (5) van Wet 66 van 1965, word hierby kennis gegee dat duplikate van die likwidasië- en distribusierekenings (eerste en finale, *tensy anders vermeld*) in die boedels hieronder vermeld, in die kantore van die Meesters en Landdroste soos vermeld en gedurende 'n tydperk van 21 dae (of korter of langer *indien spesiaal vermeld*) vanaf gemelde datums of vanaf datum van publikasie hiervan, as dit later is, ter insae lê van alle persone wat daarby belang het.

Indien binne genoemde tydperk geen besware daarteen by die betrokke Meesters ingedien word nie, gaan die eksekuteurs oor tot die uitbetalings ingevolge gemelde rekenings.

Die inligting word soos volg verstrek: Boedelnommer, familienaam, voornaam(name), persoonsnommer, laaste adres, beskrywing van rekening as dit anders as eerste en finale is; indien oorledene in gemeenskap van goedere getroud was die nagelate eggenoot(note) se name, familienaam en persoonsnommer; tydperk van insae (indien korter of langer as 21 dae), Landdroskantoor.

LIQUIDATION AND DISTRIBUTION ACCOUNTS IN DECEASED ESTATES LYING FOR INSPECTION

In terms of section 35 (5) of Act 66 of 1965, notice is hereby given that copies of the liquidation and distribution accounts (first and final, *unless otherwise stated*) in the estates specified below will be open for the inspection of all persons interested therein for a period of 21 days (or shorter or longer *if specially stated*) from the date specified or from the date of publication hereof, whichever may be the later, and at the offices of the Masters and Magistrates as stated.

Should no objection thereto be lodged with the Masters concerned during the specified period, the executors will proceed to make payments in accordance with the accounts.

The information is given in the following order: Estate number, surname, christian name(s), identity number, last address, description of account other than first and final; if deceased was married in community of property the surviving spouse's names, surname and identity number; period of inspection (if shorter or longer than 21 days), Magistrate's Office.

TRANSVAAL

By die kantoor van die Meester, PRETORIA, en ook van die landdroos van die distrik wanneer dit tussen hakies gemeld word.

At the office of the master, PRETORIA, and also of the magistrate of the district when stated in parentheses.

991/80—VAN ZYL, Coenraad Hendrik, 378215193W, Bosmansrus, Leeudoringstad, Aanvullend; S'Jeanetta Catharina van Zyl, 378215194W (Wolmaranstad).—Volkskas, Klerksdorp.

6696/80—VAN DER MERWE, Johanna Frederika, 354819601W, Nieuwstraat 25, Potchefstroom (Potchefstroom).—Volkskas, Klerksdorp.

5931/80—SCHROEDER, Frederick William, 2808105042000, Germiston; Anna Susanna Schroeder, 3207040020008 (Germiston).—Prinloo, Coetzee & Terblanche, Germiston.

6392/80—VILJOEN, Johannes Andries, 1007105016004, Eleazerstraat 35, Potchefstroom (Potchefstroom).—Thiel, Theron & Le Grange, Potchefstroom.

13778/80—FORD, Gordon Robert, 9910255019003, 2 Lakeview Mansions, Market Street, Boksburg; Beatrice May Ford, 0409290023004 (Boksburg).—Malherbe, Rigg & Ranwell, Boksburg.

5811/80—LIESCHING, Kathleen Margaret, 0909070048, Mountbatten Hotel, Johannesburg; Gerhard van Coller Liesching, 1212315045005 (Johannesburg).—Van den Berg & Kie., Zeerust.

6352/78—HENNING, Francois Ulmann, 1308245009002, Plaas Schietfontein, Pk. Roedtan; Helena Martha Henning, gebore Roos (Potgietersrus).—Dyason Odendaal & Van Eeden, Pretoria.

7937/80—MURPHY, Georgina, 30/11/24, 2411300034102, Bonaero Park, 3/5/80. Die Sentrale Eksekuteurskamer, Pretoria.

6025/80—POTGIETER, Elsie Cornelia, 2706280054008, Station Hotel, Berlierstraat 39, Denver; Gert Nicolaas Johannes Potgieter, 2709115060000 (Johannesburg).—Die Sentrale Eksekuteurskamer, Pretoria.

12702/80—LOMBARD, Hermanus Jan, 5810255041003, 85 Berghweg, Florentia, Alberton (Alberton).—Die Sentrale Eksekuteurskamer, Pretoria.

7685/80—HUGH, Rosie, 2904220034012, 268/34 W. Ilem Britz Street, Eldorado Park, Extension 6; Ralph Hugh, 1909155044010 (Johannesburg).—A. L. D. Pieters, Johannesburg.

2413/80—SMIT, Nicolaas Jacobus, 3903115088009, Feorawoonstelle 305, Lievaartsstraat, Proklamasiehuwel; Janetha Lewisa Smit, voorheen Stapelberg, gebore van Niekerk, 330807007004.—Leon Maré & Kie. Ingelyf, Pretoria.

5045/80—JANSE VAN VUUREN, Christoffel Johannes, 2408275008004, Collignystraat 59a, Standerton (Standerton).—Van Heerden, Schoeman, De Ville & Boer, Standerton.

9634/80—SCHMIDT, Lilien Wilhelmine, born Born, 99111600047, widow, Rolan Court, Anderson Street, Klerksdorp (Klerksdorp).—J. J. Oosthuizen Du Plooy & Partners, Klerksdorp.

14565/79—LIEBENBERG, Hendrik Johannes, 5703025100003, Pelican Crescent 5, Oos Driefontein, Carletonville (Carletonville).—Steyn Wright & Van Blerk, Fochville.

6888/80—SCHNEIDER, Selma, born Fleminger, 2210180007000, 12 Elm Street, Irene Park, Klerksdorp (Klerksdorp).—Waks & Brady, Klerksdorp.

4825/80—VAN RENSBURG, Cornelius, 2507115052013, Irisstraat 10, Reiger Park, Boksburg; Linda May van Rensburg, 2705030042016 (Boksburg).—Malherbe, Rigg & Ranwell, Boksburg.

13374/79—ARMITAGE, Rupert James, 410165016006, Vaalbank, distrik Standerton (Standerton).—Van Heerden Schoeman De Ville & Boer, Standerton.

11212/78—CLAASSEN, Gert Johan Daniël, 1011055016006, Schoongezicht, distrik Delmas, Tweede; Gertina Claassen, 2004250025004 (Delmas).—Cohen, Pretorius & Lourens, Bethal.

9635/80—STAFFEN, Anton, 0109065004003, Kameelkuil, distrik Schweizer-Reneke (Schweizer-Reneke).—Die Sentrale Eksekuteurskamer, Pretoria.

11014/80—REECE, Fanny Susanna, 1312270017005, Gem Homes, 99 Mendelsohn Road, Roosevelt Park; Robert Middleton Reece, 0910045033008 (Johannesburg).—Barclays National Bank, Johannesburg.

13756/80—STEFFEN, Gideon Petrus, 0410175002006, Marthinus Oosthuizenstraat 117, Rothdene, distrik Vereeniging (Vereeniging).—Smit & Coetzee, Vereeniging.

5841/80—KRUGER, Willem Jacobus, 1406035034006, Naaupoort, distrik Witbank; Johanna Catharina Kruger, gebore Du Plessis, 200807005000 (Witbank).—Van der Merwe Ferreira & Nortje, Witbank.

14904/80—LUDICK, Susara Maria Elizabeth, 1005150024006, Ianstraat 93, Flimieda, Klerksdorp (Klerksdorp).—Volkskas, Klerksdorp.

5243/80—KRUGER, Theunis Johannes, 4907225016007, Snymanstraat 9, Westonaria (Westonaria).—Volkskas, Klerksdorp.

16214/80—ROSS, Alexander, 1401125004001, Langstraat 64, Lichtenburg; Wilhelmina Margaretha Ross, 309520792 (Lichtenburg).—Volkskas, Klerksdorp.

12859/80—BOTH, Elizabeth Alletta Johanna, 9905160005006, Rietkuil, Ottosdal; Barend Johannes Gerhardus Botha (Pretoria).—Volkskas, Klerksdorp.

10332/80—MAPENA, Abel, Plot 314, Mid-Ennerdale (Roodepoort).—Nolte Wiid & Steyn, Vereeniging.

8583/80—KILIAN, Hercules Ronald, 2210125036007, 45 Steyn Street, Barberton; Kathleen Louisa Kilian, born Schmidt, 3002100021008 (Barberton).

14824/79—HAMMAN, Benjamin Henry, 1507045038000, Jack Hindonstraat 18, Middelburg; Johanna Maria Magdalena (Middelburg).—Birman Van Deventer & Boshoff.

9690/80—HAYES, James, 0803115012004, Krugerstraat 148, Potchefstroom; Paulina Bertha Hayes, gebore Combrink, 2211180008006 (Potchefstroom).—Williams Gaisford & Steyn, Potchefstroom.

4338/80—PEPLER, John MacGeorge, 3309235038009, Agste Laan 64, Northmead, Benoni (Benoni).—MacRobert De Villiers & Hitge Ingelyf, Pretoria.

15537/80—LE GRANGE, Frederik Jacobus, 2311065003005, De Villiersstraat 2, Marlands, Germiston; Maria Johanna le Grange, gebore Wesels, 3007040002000 (Germiston).—Santamrust, Port Elizabeth.

12125/80—FOURIE, Hendrik Johannes, 318597542W, Goedertrouw, Amersfoort (Amersfoort).—Barclays-Nasionale Bank, Ermelo.

6959/80—MELVILLE, Clarissa Maud, 321598006, S.A.V.F. Old Age Home, Ermelo (Ermelo).—Barclays National Bank, Ermelo.

7342/80—VISSEB, Nicolaas Jacobus, 2008105073002, Breytenbachstraat 55, Breyten; Johanna Paulina Visser, gebore Van den Berg, 2405130051005 (Ermelo).—Barclays-Nasionale Bank, Ermelo.

7621/80—NORTJE, Edward, 1407145015000, Gevonden, Louis Trichardt, Gewysigde Eerste en Finale Distribusie; Gerbrecht Cornelia Nortje, née De la Rey, 2108130035008, Leon Klaff, Louis Trichardt.

6152/79—WALKINSHAW, Johannes Matthys, 331185036009, Republiekstraat 234, Silverton, Pretoria; Wilhelmina Johanna Walkinshaw, voorheen Ferreira, gebore Hattingh, 344759207, Rorich Wolmarans & Luderitz Ingelyf, Pretoria.

14736/79—PRETORIUS, Cornelia Maria, 1203010007002, Willie Pretoriuslaan 8, Elandia, Klerksdorp (Klerksdorp).—Erasmus Jooste & Kie., Klerksdorp.

7220/79—SCHOLTEMEYER, Hessel, 9206285001008, Huis Hermon, Generaal De Wetstraat 53, Pretoria-Noord, Tweede. —Erasmus Jooste & Kie., Klerksdorp.

- 5368/78—**VAN ROOYEN**, Jan Adriaan, 0407175019006, Settstraat 6, Rosedene, Boksburg; Maria Catharina van Rooyen, 0912040012003 (Boksburg).—B. G. du Preez, Swartruggens.
- 4551/79—**ALLEN**, David, 4702115056109, 9b Maritz Street, Piet Retief, Amended First and Final (Piet Retief).—Laurie C. Smith, De Broglie Incorporated, Stanger.
- 13265/79—**KLOPPER**, Daniel, 4405245004004, Villa Malta 10, Witfield, Boksburg (Boksburg).—Haasbroek & Boezaart, Pretoria.
- 10909/80—**ROSS**, Theodorus, 6010145083005, Tambotiewoonstelle, Potchefstroom, jongman (Potchefstroom).—Pierre F. Retief, Springs.
- 2294/80—**BREYTENBACH**, Susanna Maria Elizabeth, voorheen Smit, gebore Rossouw, 9501070001001, weduwee, Napoleonstraat 57, Rustenburg (Rustenburg).—Le Roux, Lamprecht & Erlank, Rustenburg.
- 6271/80—**BOTHA**, John Stephen, 6006285049004, Gamtoosstraat 26, Stilfontein (Stilfontein).—Santamtrust, Port Elizabeth.
- 7194/80—**FICK**, Hester Susanna, 1609030024001, Agnewstraat 11, Carletonville (Oberholzer).—Santamtrust, Port Elizabeth.
- 12861/80—**BEUKES**, Hester Maria, 2106200005000, Struisbulthawe, Springs (Springs).—Volkskas, Bloemfontein.
- 7185/80—**BOWN**, Colin Elmor Harrison, 3007285035004, 20 Yvonne Street, Helderkruijn, Roodepoort (Roodepoort).—Phillips & Osmond, Krugersdorp.
- 318/80/8/C—**FISHER**, Louis Andries, 5101255029002, Padkamp, Tzaneen (Nylstroom).—Abel Mulder & Karel Landsberg, Nylstroom.
- 4973/80—**ROERING**, Christiaan Schonebau, 0212125017005, 105 Lou Andre, Harpur Avenue, Benoni (Benoni).—Lovell, Miller, Dreyer & Kraitzick, Benoni.
- 10925/80—**DE VILLIERS**, Stephanus Jozua, 0901285013008, Plot 450, Vyshoek, distrik Potchefstroom; Frederika Johanna de Villiers, gebore Zerwick, 370952725W (Potchefstroom).—Williams Gaisford & Steyn, Potchefstroom.
- 8855/80—**VISSER**, Theunis Johannes, 1005075010007, Jamesonweg, Derby; Anna Catharina Visser, 1205150004004 (Koster).—Meyer & Botha, Viljoenskroon.
- 4585/80—**BUCK**, Archibald, 0305125004005, Roodepoort, Warmbad (Warmbad).—Johan Enslin, Warmbad.
- 3630/79—**NEL**, Louis Gerhard, 5809155087009, SA Lugmagbasis, Pietersburg (Nylstroom).—Johan Enslin, Warmbad.
- 5619/80—**OOSTHUIZEN**, Maria Catharina Magdalena, 2302220013004, Diamantstraat 38, Christiana (Christiana).—Coetzee & Van der Merwe, Wolmaransstad.
- 827/80—**OLIPHANT**, John Phillip, 365113901, 428 Schoongezicht, Witbank; Elsie Bessie Oliphant, gebore Jacobs, 365113910 (Witbank).—Harvey, Mostert, Jonker & Tee, Witbank.
- 8923/79—**VENTER**, Hester Francina Sophia, 980414009008, Ons Eie-ouetehuis, Agtstestraat, Delmas (Delmas).—D. J. Swanepoel, Delmas.
- 6171/80—**FOUCHE**, Philippus Jacobus, 9407145004006, Marblestraat 4, Westonaria; Johanna Catharina Fouche, gebore Smuts, 1009070003009 (Westonaria).—Truter Crous Wiggill & Vos, Westonaria.
- 5665/78—**PRETORIUS**, Aletta Elizabeth, 534483417, Wynnetstraat 15, Bailie Park, Potchefstroom (Potchefstroom).—Johan Nel, Sunnyside.
- 6562/80—**SLABBERT**, Johanna Cecilia, Kiepersollaan 67, Proklamasiehuwel. —Johan Nel, Sunnyside.
- 13304/78—**LEONARD**, Petrus Johannes, 2510045028004, Pretoriaweg 385, Silvertown; Susanna Catharina Jacoba Leonard. —Nel & Stofberg, Sunnyside.
- 12381/80—**RATCHAKA**, Elias Matsere, 100710067, 5178 P, Mamelodi-Wes. —MacCintosh Cross & Farquharson, Pretoria.
- 3744/79—**ZAAL**, Cornelis, 1204115019009, 4 Swallow Street, Horizon Extension (Roodepoort).—Ronald Sack & Steyn, Roodepoort.
- 15384/80—**MINY**, John William Jacobus Douglas, 1211085015008, 20 Nielson Street, Elsburg; Elizabeth Engela Magdalena Miny (Germiston).—C. F. van Coller, Germiston.
- 1893/79—**MCDONALD**, Michael John Wray, 2506215053004, 38 Nel Street, Roodepoort (Roodepoort).—Fluxman Rabinowitz & Partners, Roodepoort.
- 10775/79/5D—**STOOP**, Frederick Coenraad, Driepoort, Perdekop. —A. E. Breytenbach, Volksrust.
- 3414/80—**CLAASSEN**, Gertruida Johanna, 26 Lester Road, Brenthurst, Brakpan; Petrus Jacobus Johannes, 150126504500 (Brakpan).—A. David Cohen, Brakpan.
- 8314/80—**CLAASSEN**, Petrus Jacobus Johannes, 1501265045001, Struisbulthawa, Daggafontein (Brakpan).—A. David Cohen, Brakpan.
- 9115/80—**FREDERICKS**, George Alfred, RSA57979, 6 Amiras Court, Queen Avenue, Brakpan (Brakpan).—A. David Cohen, Brakpan.
- 14924/79—**LEWIS**, Edmund Heyman, 0003125001002, Gardens Hotel, Soper Road, Hillbrow, Johannesburg (Johannesburg).—Alex. Aiken & Carter, East London.
- 602/80—**LANDAUER**, Leslie Bernard, 3810245091003, 27 Lukin Road, East London (East London).—Alex. Aiken & Carter, East London.
- 3994/80—**KRÜGER**, Fritz Horst, 3701115053100, Meyerrylaan 104, Wright Park, Springs; Doris Krüger, 4005070046102 (Springs).—Ivan Davies Theunissen & Vennote, Springs.
- 6183/79—**JOUBERT**, Francois, 5002275015007, Borriusstraat 23, Potchefstroom, Supplémentêre Eerste- en Finale Likwidasië en Distribusie (Potchefstroom).—Thiel, Theron & Le Grange, Potchefstroom.
- 11233/79—**SCHEPERS**, Hendrikus Josephus Markgraaff, 8102105001008, 18 Winslow Road, Parkwood, Johannesburg (Johannesburg).—Cornish & Scheepers, Port Elizabeth.
- 6907/80—**WITTSTOCK**, Edward Robert Ernest, 040401015014008, Germiston; Rosa Wittstock, 1105140019007 (Germiston).—Prinsloo, Coetzee & Terblanche, Germiston.
- 6184/78—**GABRIS**, Miroslav Stefan Olger (Randburg).—J. D. L. Kruger & Marx, Randburg.
- 8515/80—**LÖTTER**, Jacoba Wilhelmina, 1212240016006, Outeniquastraat 33, Sonlandpark, Vereeniging; Jan Adriaan Lötter (Vereeniging).—Snijman, Smullen & Theo Rood, Vereeniging.
- 5516/78—**VESOTZKY**, Richard Stanley, 335891835, 41 Rory Street, Westworth Park, Krugersdorp, Amended First and Final Liquidation and Distribution (Krugersdorp).—A. G. Gladwin & Downie, Krugersdorp.
- 11824/70—**VISSER**, Frederick Johannes, 324882758, Edenvale, Verbeterde; Jourina Cornelia Magrieta Visser, 2809300056009 (Germiston).—Wright, Rose-Innes, Louw & Wise, Germiston.
- 14355/80—**ROOTHMAN**, Johan Stefanus, 9905115005002, Pleinstraat 21, Coligny; Johanna Gertruida Magdalena Roothman, 0703260019004 (Coligny).—Volkskas, Klerksdorp.
- 11670/80—**ROBBERTS**, Jacobus Johannes Christoffel, 1010235023007, Theronstraat 2, Koster (Koster).—Volkskas, Klerksdorp.
- 9918/80—**VAN TONDER**, Heletje Aletta Jacoba, 321160058004, 43a Pache Street, Zeerust; Matthys Cornelius Alexander van Tonder, 2901135067004 (Marico).—Volkskas, Klerksdorp.
- 14659/80—**LOUW**, Magdalena Elizabeth, 0805190016008, Voortrekkerlaan 5, Ermelo (Ermelo).—W. F. Landman, Ermelo.
- 6478/79/8/C—**JANSEN VAN VUUREN**, Johannes Willem Petrus, 0912035037007, Fiddesstraat 20, Bronkhorstspuit (Bronkhorstspuit).—C. G. F. Vorster, Bronkhorstspuit.
- 11101/80—**PEENS**, Maria Magdalena, 2310060032001, Langstraat 141, Lichtenburg (Lichtenburg).—F. A. Jonker & Vennote, Lichtenburg.
- 6696/79—**VAN WYK**, Jan Johannes Jacobus, 2806015021006, Hendrik Potgieterstraat 60a, Kieserville; Helena Catharina Aletta van Wyk, gebore Grobler, 361150063007 (Lichtenburg).—Ben Roothman & Beyers, Lichtenburg.
- 7165/80—**MARAI**, Theresa Nell, 9903180007003, Bramley House, Linden Road, Johannesburg (Johannesburg).—W. E. Marais, Ceres.
- 7703/80—**ROBERTS**, Edwin Allen, 0112075008006, 21 Wexford Avenue, Westcliffe, Johannesburg (Johannesburg).—Read & Chamberlain, Johannesburg.
- 4318/80—**GROBLER**, Petrus Hendrik, 9808305001007, Visagiehof 35, Visagiestraat, Pretoria. —Kraut Wagner Hutchinson & Mostert, Pretoria.
- 14361/80—**STEVENS**, Irene Isabel, 1012180031001, 23 Ambassador Flats, Walker Street, Pretoria. —Solomon & Nicolson, Pretoria.
- 15845/80—**CHEFFINS**, Winnifred Mary, 0004050017005, Mothwa Haven 353, Booyens Street, Elofssdal. —Macintosh Cross & Farquharson, Pretoria.
- 12082/80—**STEVENSON**, David, 1603075037002, 102 Atholbrook Flats, 41 Kimbolton Street, Benoni; Emma Stevenson, formerly Watson, born Kidd, 2106130015004 (Benoni).—Edelstein, Kahn & Conneck, Benoni.
- 11869/80—**JORDAAN**, David Benjamin, 0611015014008, Burgerweg 8, Nigel; Nicolina Maria Magdalena Elizabeth Jordaan, gebore Brits, 0605210016008 (Nigel).—Taylor & Geerling, Marshalltown.
- 12143/80—**KRUGER**, Johannes Philipus, 2109205017004, Topaasstraat 1397, Waverley, Pretoria. —Santamtrust, Pretoria.
- 10894/80—**HERMANN**, Marthinus Johannes, 1208085017000, Caleylaan 1219, Queenswood, Pretoria; Cecilia Jacoba Hermann, 1803140032000. —Santamtrust, Pretoria.
- 7180/80—**BENSON**, Robert Ernest, 0808025023009, Neillstraat 98, Danville, Pretoria; Johannes Gerhardus Benade, 2106020026004. —Santamtrust, Pretoria.
- 11061/80—**BENSON**, Johannes Gerhardus, 2106020036004, Neillstraat 98, Danville, Pretoria. —Santamtrust, Pretoria.
- 5477/80—**VILJOEN**, Jozua Petrus, 9806275007004, Striatalaan 810, Uitbreiding 6, Dorandia; Martha Johanna Viljoen, 1112050017005 (Pretoria-Noord). —Santamtrust, Pretoria.
- 2744/79—**KEYSER**, Susanna, 2212030035009, Sonop Karavaanpark, P/a Brentwood Park, Benoni. Gewysigde Eerste en Finale; David Zacharias Keyser, 1507015029005 (Benoni). —Santamtrust, Pretoria.
- 9440/80—**KRUGER**, Adriaan Paul, 5402125107006, Markuslaan 57, Lynn East, Pretoria. —Santamtrust, Pretoria.
- 14226/79—**ROGERS**, Anna Dorathia, 3908170044003, Murnelstraat 15, Klopperpark, Isando (Springs). —Santamtrust, Pretoria.
- 2392/1979 ASR 1D—**STEYN**, Barbara Aletta, 426332501, Tienie Vos-ter Ouetehuis, Dunnotar, Verbeterde Eerste en Finale Likwidasië en Distribusie; Gerhardus Johannes Steyn, 06088235026002 (Standerton). —A. A. de Klerk, Welkom.
- 15021/80—**VIVIERS**, Dawid, 5005255087003, Witpoort Gardens-woonstelle 17, Witpoortjies, Roodepoort; Maria Magdalena Viviers, 5608150064009 (Roodepoort). —Volkskas, Marshalltown.
- 13950/80—**MALAN**, Jakob Stephanus, 9311015001003, Casuarinastraat 4, Kempton Park (Kempton Park). —Volkskas, Marshalltown.
- 15613/80—**LUBBE**, Francois Johannes, 2305115003007, Plot 105, 13de Laan, Ravenswood, distrik Boksburg (Boksburg). —Volkskas, Marshalltown.
- 16364/80—**ROUX**, Cornelia Dulcie, 0707130029002, Pridgeonlaan 58, Selection Park, Springs (Springs). —Volkskas, Marshalltown.

- 315/81—**KOEKEMOER**, Johanna Catharina, 211670102, Nagtegaalweg 54, Daggafontein; Henry Ronald Koekemoer, 3807295040005, 30 dae (Springs).—Volkskas, Marshalltown.
- 16269/80—**VENTER**, Johannes Georg, 0608245021001, Lainsbergweg 76, Eastvale, Springs, 30 dae (Springs).—Volkskas, Marshalltown.
- 14584/80—**ROBBERTSE**, Jocomina Gertruida Elizabeth, 0603270010003, Central Court 4, Sentraallaan, Eastleigh, Edenvale (Germiston).—Volkskas, Marshalltown.
- 11632/80—**GILLILAND**, Anna Jacoba, 9910230015001, Ouetehuis, Wardenstraat, Krugersdorp (Krugersdorp).—Volkskas, Marshalltown.
- 14760/80—**BEYERS**, Sophia Maria, 030725009007, Callalaan 3, Lilianton, Boksburg (Boksburg).—Volkskas, Marshalltown.
- 16361/80—**VAN NIEKERK**, Daniel Jacobus Nicolaas, 1612295020003, Arcon Heights, Arcon Park, Vereeniging; Cornelia Johanna van Niekerk, 331401865W (Vereeniging).—Volkskas, Marshalltown.
- 7336/80—**SCHOEMAN**, Catherina Isabella, 0311210021003, Riet-spruit, Nylstroom (Nylstroom).—Volkskas, Marshalltown.
- 8928/80—**VAN DER WALT**, Catherina Ferendina, 0709260001009, Pietershof 3, Hamptonlaan 16, Rossmore, Johannesburg (Johannesburg).—Volkskas, Marshalltown.
- 12857/80—**ZWART**, Johanna Susanna, 0707210027009, Tweedypark 46, Brakpan (Brakpan).—Volkskas, Marshalltown.
- 7829/80—**EYBERS**, Daniel Pieter, 2511115048005, Hobokstraat 12, Pollakpark, Springs, Aanvullende Eerste en Finale (Springs).—Volkskas, Marshalltown.
- 15777/80—**VAN BILJON**, Isabella Maria Susanna, 2010080026005, Daphnelaan 234, Mountain View, Pretoria; Petrus Gerhardus van Biljon, 1707235005007. —Volkskas, Pretoria.
- 6783/80—**VAN DYK**, Anna Susanna, 9307140007006, Waverley Kliniek, Dunnwoodlaan 1393, Waverley, Pretoria. —Volkskas, Pretoria.
- 15074/80—**BOTHA**, Hester Maria, 2212270013005, Plaas Napier, distrik Waterberg (Nylstroom).—Volkskas, Pretoria.
- 14700/80—**ELS**, Christiaan Johannes, 9506095008006, Palssieterfontein, Vaalwater; Edna May Els, gebore Rodgers (Nylstroom).—Volkskas, Pretoria.
- 13928/80—**VAN AARDT**, Anna Elizabeth, 2409010006006, plaas Grobler, Pk. Soekmekaar; Theunis Frederik Jacobus van Aardt, 2205065001003 (Pietersburg).—Volkskas, Pretoria.
- 9130/80—**DE KLERK**, Hendrik Viljoen, 1611265011000, Hoewe 46, Onderstepoort Landbouhoewes; Wilhelmina Petronella Devina Jacoba de Klerk, 1805070003000 (Pretoria-Noord).—Volkskas, Pretoria.
- 7116/84—**ELOFF**, Frederik Christoffel, 9908295002005, plaas Schoongelegen, Pk. Bulgerivier, distrik Waterberg, gewysigde; Chatharina Maria Eloff, 0505140005008 (Nylstroom).—Volkskas, Pretoria.
- 15532/80—**ELOFF**, Zacharias Christiaan, Schoongelegen, Pk. Bulgerivier oor Vaalwater (Nylstroom).—Volkskas, Pretoria.
- 459/81—**VENTER**, Jan Adriaan, 0608315002006, 19de Laan 586, Rietfontein, Pretoria; Johanna Susanna Venter, 1007250027004. —Volkskas, Pretoria.
- 52/81—**VAN DER MERWE**, Anna Margrietha, 0810210002004, 20ste Laan 433, Villieria, Pretoria. —Volkskas, Pretoria.
- 15555/80—**LEHMKUHL**, Johannes, 2007105046000, Pagelstraat 746, Pretoria-Noord (Wonderboom).—Volkskas, Pretoria.
- 13822/80—**BOSHOFF**, Helena Dorothea, 050905003003, Erneststraat 755, Pretoria-Tuine. —Volkskas, Pretoria.
- 2484/80—**PLEANER**, Dora, 0210013006, 38 Fairmount Avenue, Fairmount Johannesburg (Johannesburg).—B. Pollen & D. R. Lapinsky, Johannesburg.
- 5058/78—**NAY**, Solomon, 00428, 15 Nile Street, Kensington (Johannesburg). Annie Nay, Johannesburg.
- 2038/80—**KENT**, Arthur Harold Victor, 0902155021006, 24 Waterfall Avenue, Craighall, Johannesburg (Johannesburg).—L. I. Dreyer, Johannesburg.
- 10389/79A—**YEDEIKIN**, Benjamin, 0202145007003, 45 Grace Road, Linksfield Ridge, Johannesburg (Johannesburg).—G. O. Beaton & Co., Johannesburg.
- 7439/80—**RAPHAEL**, Stanley Harold, 1901165034008, c/o The Lloyd Hotel, Paul Nel Street, Hillbrow, Johannesburg (Johannesburg).—Alan Godfrey Rosendorff, Johannesburg.
- 14378/80—**AMOS**, Bernard Milns, 1212305015000, 17 Aster Street, Homelake, Extension, Randfontein; Hester Carolina Amos (Randfontein).—Standardtrust Ltd, Johannesburg.
- 10863/80—**ANDREW**, Lily May, Struisbulthawe Old Age Home, Struisbulthawe, Springs (Springs).—Standardtrust Ltd, Johannesburg.
- 6639/80—**DU PREEZ**, Maggie Johanna Elizabeth, 0410130006001, Hoopstraat 31, Bloemhof (Bloemhof).—Standardtrust, Johannesburg.
- 8574/80—**FENSOME**, Geoffrey Ernest, 0606165011002, 71 Beatrice Avenue, Homelake, Randfontein (Randfontein).—Standardtrust, Johannesburg.
- 14995/80—**NATHAN**, May, 0506160010001, 9 William Nicol Street, Florida Park, Florida (Roodepoort).—Standardtrust, Johannesburg.
- 14786/80—**RICHARDSON**, Albert, 0512015022001, 15 Rose Street, Florida; Iris Mayvis Richardson (Roodepoort).—Standardtrust, Johannesburg.
- 5106/80—**SAMPIRO**, Kate, Our Parents Home, Spring Road, Orchards, Johannesburg (Johannesburg).—Standardtrust, Johannesburg.
- 15658/80—**HAYTER**, Thomas James, 0808255022002, 4 Royal Court, Prince's Avenue, Benoni; Valerie Lorraine Hayter, 3409230054009 (Benoni).—Barclays National Bank, Johannesburg.
- 15133/80—**KELSEY**, Walter Vincent, 1512245020006, 108 Florida Keys, Leslie Street, Florida (Roodepoort).—Barclays National Bank, Johannesburg.
- 15987/80—**RUSSELL**, Stafford Kitchener, British passport 963115, 11 Louis Botha Drive, Florida Park (Roodepoort).—Barclays National Bank, Johannesburg.
- 9969/80—**STEVEN**, Robert Joseph Hodge, 0601275024003, 19 Excelsior Court, Market Street, Boksburg; Bessie Steven, 1104090034009 (Boksburg).—Barclays National Bank, Johannesburg.
- 7143/80—**STRYDOM**, Cornelis Floris Johannes, 0406115018003, 45 Arend Street, Tedstoneville, Germiston (Germiston).—Barclays National Bank, Johannesburg.
- 16234/80—**ELSE**, George Duncan, 3405245030000, 77 Partridge Avenue, Allen Grove, Kempton Park; Lorna Else, 3510190030002 (Kempton Park).—L. Else, Kempton Park.
- 8436/78—**GRUNEBAUM**, Alfred, 0706235024009, 347 Highland Road, Kensington, Johannesburg (Johannesburg).—Gerald Horwitz & Partners, Johannesburg.
- 7282/80—**GERRISH**, George Purnell, 0407055016007, Flower Foundation 64, George Storrar Street, Groenkloof, Pretoria (Pretoria).—Edgar Salmon, Johannesburg.
- 10354/70—**MILLER**, Fanny, 331186491W, 219 Park Avenue, corner of Third Avenue and Second Street, Killarney, Johannesburg, Second and Final (Johannesburg).—Mendel Levin and Partners, Johannesburg.
- 6006/80/OND/6C—**LAKE**, Marjory Dorothy (Johannesburg).—George Wolfe, Johannesburg.
- 12816/80—**PARSONS**, Hester Wilhelmina, born Gildenhuys, 4311270029009, 7a Antrim Place, 7 Northfield Avenue, Glenhazel, Johannesburg (Johannesburg).—Botha & Partners, Johannesburg.
- 6914/79—**BARENDSE**, Herbert George, 2310115042005, 15 Fountain Street, Discovery, Roodepoort, Supplementary First and Final (Roodepoort).—A. B. Garsh, Johannesburg.
- 6466/79—**MOSELEY**, Cecil Guvnor, 34 Dunder Street, Yeoville, Amended; Monica Carmen Moseley (Johannesburg).—Deneys Reitz, Marshalltown.
- 14406/80—**PIENAAR**, Laura, 1607090073009, 26 Sun View Mansions, Northdene Avenue, Brakpan (Johannesburg).—Deneys Reitz, Marshalltown.
- 8830/80—**SMIT**, Francina Susanna, 2407110017006, Plot 157, Mooilande, Vereeniging; Johannes Hendrik Smit, 1911245029001 (Vereeniging).—Standardtrust, Johannesburg.
- 11029/80—**Spalding**, George Kerr, 1204035026001, 4 Villa Louisa, 125 De Villiers Street, Kenilworth, Johannesburg (Johannesburg).—Standardtrust, Johannesburg.
- 5803/79—**ROSOLEMOS**, Tasoula, 0210220007004, 44 Fraser Avenue, Comet, Boksburg (Boksburg).—Standardtrust, Johannesburg.
- 13953/80—**OLVERMAN**, George Henry, 3002035074106, 297 Deveaux Avenue, Mondeor (Johannesburg).—B. F. P. Cairns, Johannesburg.
- 12796/80—**MATHER**, Rosemary Lorraine, 4407260082006, 15 Marneweck Avenue, Glenanda, Johannesburg (Johannesburg).—Standardtrust, Johannesburg.
- 13061/79—**KOSSIDIS**, Alexandros, 964091847W, 54 Winsten Avenue, Brakpan, Supplementary First and Final (Johannesburg).—Standardtrust, Johannesburg.
- 10139/80—**HOWES**, Ivy Fernside, 1309020023002, 122 Ninth Avenue, Highlands North, Johannesburg (Johannesburg).—Standardtrust.
- 1180/80—**HAWER**, Henry William George, 2709085045007, Flat A Randwater Board, 5 Towerby Street, Towerby, Johannesburg (Johannesburg).—Standardtrust, Johannesburg.
- 6925/80—**COETZER**, Wentzel Christoffel Andries, 1708105033002, Plot 412 Withok, Brakpan; Kathleen Clarice Marie Coetzer, 1406020019004 (Brakpan).—Standardtrust, Johannesburg.
- 14936/80—**BROWN**, Catherine McLennan, 427344887, 10 Edward Court, Mabel Street, Rosettenville; William John Cameron Brown, 1401065041005 (Johannesburg).—Standardtrust, Johannesburg.
- 1824/80—**VAN RENSBURG**, Renier Percy, 331382175, 167 Horissen Street, Johannesburg; Adelaide van Rensburg (Pretoria).—C. A. Nolte, Excom.
- 5974/78—**KRAMER**, Ellis, 9510055005002, 1 Somme Road, Delville, Germiston (Johannesburg).—E. S. Kramer, Johannesburg.
- 11518/70—**HEYSTEK** (Heystek), Hendrik Louwrens Marthinus, Breedweg 13, Florentia, Alberton, Tweede en Finale; Catharina Elizabeth Maria Heystek (Heystek), 310539701W (Alberton).—Klopper, Jonker & Vennote, Alberton.
- 3459/78—**MORGAN**, Karel Klopes, 356633725, Allieweg 282, Eersterus, Pretoria; Rachel Tiemie Morgan, gebore Taylor. —Vogel & Von Keiche, Pretoria.
- 3863/79—**COERTSE**, Jacobus Jeremias (Jeremia), 4901235064008, Leydstraat 205a, Rustenburg; Maria Christina Coertse, 4901090057006 (Rustenburg).—Posbus 75, Rustenburg.
- 1394/73—**SAUER**, Johan Andries, 014490362W, Agiste Straat 81, Naboomspruit, Gewysigde; Susara Maria le Grange, 014490362W (Potgietersrus).—W. S. Coetzee & Fourie, Pretoria.
- 14346/79—**DE MULDER**, Albert Oscar Omer, 960073040, Letaba-woonstelle 508, Cillierstraat 51, Sunnyside, Pretoria; Ines Elodia Eugenia Kesteloot. —W. S. Coetzee & Fourie, Pretoria.
- 5157/80—**VAN DER MERWE**, Marthinus Wynand, 1906085025000, Railwaystraat 12, Daleside, Vereeniging; Aletta Catharina van der Merwe, gebore Weber (Vereeniging).—Dyason Odendaal & Van Eeden, Pretoria.

10744/79—**HEWITT**, John William Augustus, 331376634W, Manie Maritzhof 43, Keerweestraat 392, Booyens, Pretoria; Susanna Jacoba Hewitt.—G. McK. Hurly, Pretoria.

11913/80—**COLLOCOTT**, Stanley Richard, 1804015016003, Posbus 138, Acornhoek (Pelgrimsrus).

13244/80—**WOOD**, Jacoba Aletta, 1902150026009, 1 Delareystraat, Duncanville, Vereeniging; Louis Petrus Wood, 1902285025 (Vereeniging).—Santamtrust, Johannesburg.

13344/80—**PEENS**, Johanna Magaretha Dorothea, 2210170008000, Vyfde Laan 40, Fochville; Christiaan Johannes Petrus Peens (Carletonville).—Santamtrust, Johannesburg.

13179/80—**BROOKS**, Errol Winston, 4211305053000, Sperwersingel 13, Birchacres; Judith Maria Brooks, 4901140042008 (Kempton Park).—Santamtrust, Johannesburg.

7217/80—**MAREE**, Frederick Rudolph, 4206095054002, Reinecke-straat 145, Carletonville; Frederika Susanna Maree, 4303060048000 (Carletonville).—Santamtrust, Johannesburg.

8295/80—**VENTER**, Johannes Hendrikus, 6108265077003, Pomphuis, Viljoenlaan, Rothdene (Vereeniging).—Santamtrust, Johannesburg.

9289/80—**SMIT**, Alwyn Petrus, 9801135004002, Tehuis vir Bejaardes, Klerksdorp (Klerksdorp).—Santamtrust, Johannesburg.

8441/80—**FOURIE**, Hester Sophia, 1101160031006, Huis 231, Eve-rite, Kliprivier; Theodorus Johannes Cornelius Fourie, 1405165025008 (Vereeniging).—Santamtrust, Johannesburg.

10777/80—**OPPERMAN**, Nicolaas Goestavus Wilhelmus, 13022450 08007, Vanriebeekstraat 37b, Vereeniging; Johanna Catherina Elizabeth Opperman, 1909100005000 (Vereeniging).—Santamtrust, Johannesburg.

15060/80—**SIMON**, Johnny, 2303285038002, 18 Swan Street, Benoni; Sarah Simon (Benoni).—Santamtrust, Johannesburg.

10390/80—**JACOBSZ**, Lukas Cornelius, 2807195021007, Derde Laan 29, Parkhurst, Johannesburg; Susanna Johanna Wilhelmina Jacobsz, gebore Jacobs, 3112210034005 (Johannesburg).—Santamtrust, Johannesburg.

14208/79—**HENDERSON**, David Marshall, 331450091W, Johannesburg (Johannesburg).—Routledge-MacCallums, Johannesburg.

10174/80—**MADDEN**, Andrew John, 6011195188009, 83 Sixth Street, Northmead, Benoni (Benoni).—Security Executor and Trust Company, Johannesburg.

7629/80—**ROSENBERGER**, Kurt, 0209025001006, 196 10th Avenue, Highlands North, Johannesburg (Johannesburg).—Security Executor and Trust Company, Johannesburg.

15906/80—**LOFTY-EATON**, Arthur Baichlar, 8901165003006, 11 Patrick Avenue, Homestead, Germiston; Hendrik Johannes Lofty-Eaton, 1007210014001 (Germiston).—Barclays National Bank, Johannesburg.

7595/80—**HALLOWS**, David, 1203135001005, 3 Larkspur Road, Primrose, Germiston (Germiston).—Syfrets Trust and Executor, Marshalltown.

4163/80—**LIPMAN**, Sydney, 2601275005000, 10 Ivy Road, Norwood, Johannesburg, Second Liquidation and Distribution (Johannesburg).—Syfrets Trust and Executor, Marshalltown.

7723/78—**RASSAERT**, Louis Raymond, 963073688W, widower, 301 Ferngate Flats, Randburg (Randburg).—Syfrets Trust and Executor, Marshalltown.

5871/80—**BERTOLLI**, Ivo, 1106115027108, 54 Central Street, Houghton, Johannesburg, Second Liquidation and Distribution; Maddalena Bertolli, 2101010021107 (Johannesburg).—Syfrets Trust and Executor, Marshalltown.

10820/80—**GRANT**, Robert Patrick, 1903215051107, 110 Fourth Avenue, Edenvale. —Syfrets Trust and Executor, Marshalltown.

14523/79—**MALETSKY**, Fred, 2211155045009, 1 Halford Avenue, Highlands North Extension 1, Johannesburg (Johannesburg).—Cramer, Reichenberg & Company, Johannesburg.

14064/80/4D—**PEFFERS**, Douglas, 2210145041003, 407 Lake Club Apartments, Lake Road, Germiston; Joyce Peffers, 2701120049008 (Germiston).—Felix van Zwilklitz, Rosentenville.

14770/79—**WIGGER**, Hilka Irene, 1707040025008, 9 Basmer Court, Natal Street, Bellevue (Johannesburg).—Edgar Salmon, Johannesburg.

14893/79—**STEIN**, Kurt, 1006085027007, 304 St Anthony, Wolmarans Street, Johannesburg (Johannesburg).—Daneman & Horwitz, Johannesburg.

7910/80—**FERNANDES**, Antonio Jose, 28 Van Staden Street, Rustenburg (Rustenburg).—T. C. Nash, Johannesburg.

853/80—**DE WOLF**, Rita Lea (Leo) Paula Alphonse, 2901240047107, 11 Beryl Court, 24 Pretorius Street, Troyeville (Johannesburg).—Santamtrust, Johannesburg.

4229/80—**VAN NIEKERK**, Pieter Cihelm Laagenhoven, 221007304 7004, Plataanweg 15, Brackendowns, Alberton; Hester Elizabeth Maud van Niekerk, 2112150038009 (Alberton).—Santamtrust, Johannesburg.

13288/80—**WEIDEMAN**, Cornelia Elizabeth, 4711210067003, Apiesdoringlaan 35, Glen Marais-uitbreiding 1, Kempton Park; Jan Adriaan Weideman, 4409095088000 (Kempton Park).—Santamtrust, Johannesburg.

12818/79—**BERMAN**, Isidore Gerard (Johannesburg).—Gordon Michalson Silver & Frack, Johannesburg.

8675/78—**DAFFUE**, Jacobus Petrus, 1901275019006, Maydeepstraat 16, South Crest, Alberton; Maria Magdalena Daffue, 2611160018000 (Alberton).—Santamtrust, Johannesburg.

5293/80—**FREDERICKSON**, Frederick Peter George, 13022250 2009, Van Niekerkstraat 18, Elsburg; Anna Sophia Frederickson, 1304130044006 (Germiston).—B. J. Olivier & Greyling, Germiston.

BRONKHORST, Elizabeth Maria Catharina Willemina, 020625001 4001, Gertrude Pagestraat 14, Vanderbijlpark (Vanderbijlpark).—Standardtrust, Johannesburg.

RATELBAND, Leendert, 9908245009001, 09 Galwaystraat, Rangeview, Krugersdorp (Krugersdorp).—Standardtrust, Johannesburg.

14923/80—**STRUWIG**, Elizabeth Louisa, 1809070003002, Die Eikewoonstelle 108, Potchefstroom; Abraham Jacobus Struwig (Potchefstroom).—Standardtrust, Johannesburg.

12931/70—**WOLMARANS**, Elizabeth Christina, 0611190002000, Herpsfontein P.K. Greylingstad (Balfour).—Standardtrust, Johannesburg.

9442/80—**LOUW**, Susanna Aletta Isabella, 3308230015004, Carltonstraat 73, Venterspos-Wes, Westonaria; Petrus Wynand Louw (Westonaria).—Santamtrust, Johannesburg.

14289/81—**DE BUYS**, Hester Johanna Albertina, 5804250009008, Belindahof 4, Rietfonteinweg, Boksburg; Albertus Johannes Jacobus de Buys, 5202175005005 (Boksburg).—Santamtrust, Johannesburg.

12819/78—**GREGOR**, Albert Edward, 4502065073000, Durban Deep 31, Roodepoort, Anvuillende Eerste en Finale Likwidasië en Distribusie; Sandra Denise Gregor, formerly Crawford, 4708190087001 (Johannesburg).—Santamtrust, Johannesburg.

5359/79—**SWANEPOEL**, Johannes Jacobus Alfred, 2803285027004, Hammondweg 3, South Riding, Johannesburg, Gewysigde Eerste en Finale; Salomina Maria Swanepoel, 3209200046005 (Johannesburg).—Santamtrust, Johannesburg.

13370/80—**VON WIELI IGH**, Simon, 5812075127004, Lyternhof 18, Jacoba Lootsmaan, Croydon, Isando (Kempton Park).—Santamtrust, Johannesburg.

13330/80—**KUUN**, Ebenhaezer, 2207175025005, Sycamorelaan 12, Weltevredenpark, Uitbreiding 9, Florida (Roodepoort).—Santamtrust, Johannesburg.

12014/80—**PRINSLOO**, Joachim Jacobus, 2508175023001, Van Stockenstroomweg 256, Boksburg Suid; Magrietha Johanna Georgina Prinsloo, gebore Hendricks (Boksburg).—Santamtrust, Johannesburg.

8529/79—**PRETORIUS**, Willem Hendrik, 1407125031000, Fishersstraat 46, Krugersdorp; Elsie Elizabeth Pretorius (Krugersdorp).—Santamtrust, Johannesburg.

1842/80—**UYS**, Cornelius Janse, 2309255008008, Tweede Weg 37, Cloverdene, Boksburg (Boksburg).—Santamtrust, Johannesburg.

14545/80—**GREEFF**, Louis Botha, 0104045003001, Shannonweg 12, Kenmare, Krugersdorp; Jacoba Cecilia Greeff, gebore Britz, 041019001 9001 (Krugersdorp).—Standardtrust, Johannesburg.

781/81—**VAN ZYL**, Peter Nicholas, 2310075028002, 31 Andries Pretoriusstraat, Monument Dorpsgebied, Krugersdorp; Anna Maria Van Zyl (Krugersdorp).—Standardtrust, Johannesburg.

3475/80—**TENNER**, Willem Jacobus, 0706205024005, Vyfde Laan 144, Edenvale; Gertruida Sophia Tenner, 1412260021007 (Germiston).—Syfrets Trust and Eksekuteur Suid-Afrika, Marshalltown.

14799/79—**SWANEPOEL**, Christina, 4401180062008, Bonifaciestraat 8, Vanderbijlpark; Thys Magiel Swanepoel, 4302195057001 (Vanderbijlpark).—Santamtrust, Durban.

14884/80—**DEYSEL**, Hermanus Stephanus, 3608055019001, Ontdekkersweg 341, Ontdekkers Park, Florida; Anna Catherina Deyssel, 4003280028002 (Roodepoort).

15721/80—**CLARK**, Leslie, 3701135046001, 94 Michele Avenue, Randhart, Alberton; Sylvia Joyce Clark 3710020048006 (Alberton).—Santamtrust, Durban.

14878/80—**BOTES**, Andries Lodewikus', 1004275032002, 11 Monk Street, Parkdene, Boksburg; Margaret Hendika Botes, 1012310021005 (Boksburg).—Santamtrust, Durban.

15377/80—**HUMAN**, Machiel Joshua, 4009235039002, Sewende Laan 39, Florida; Susanna Josina Human, 308482360W (Roodepoort).

11944/80—**KNOOTE**, Valerie Judith, gebore Grose, 9/3/31, 310309057109, Suffolkweg 33, Kensington, Johannesburg; John Frederik Knoote (Johannesburg).—Venter en Kie, Brixton.

1648/77—**D'OLIVEIRA**, Caroline Elizabeth, 7/10/29, 331452201W, weduwe, Millarstraat 12, Triomf, Johannesburg (Johannesburg).—Venter & Kie, Johannesburg.

12213/79—**KRIEK**, Gwendalene Lynette, 5701230105007, Vierde Laan 94, Mayfair, Johannesburg; Paul Jacobus Kriek, 628683 (Johannesburg).—Venter en Kie, Brixton.

16235/80—**FERREIRA**, Charlottha Catharina Cornelia Magrietha, 9610150004007, Generaal Beyerstraat 411, Pretoria-Noord; Johannes Hendrik Theodorus Ferreira, 9208015005002 (Wonderboom).—Volkskas, Pretoria.

10036/80—**MALAN**, Jacob Cornelius, 0305075020001, Plaas Kwaggarif, distrik Marble Hall; Anna Elizabeth Malan, 0511170015008 (Groblersdal).—Volkskas, Pretoria.

13267/80—**KRUGER**, Johannes Pieter Wilhelmus, 1401035039006, Arrasene, Pk. Broederstroom; Arabella Elizabeth Kruger, 1601105001 4003. —Volkskas, Pretoria.

14085/79—**WELMANS**, Maria Magdalena Christina Wilhelmina, 0809230008009, Plot 38, Witbank (Witbank).—Volkskas, Pretoria.

10145/80—**HECKROODT**, Pieter Hendrik Benjamin, 200122501 0004, Swaanstraat 66, East Lynne, Pretoria; Anna Christina Heckroodt, 2409190008004. —Volkskas, Pretoria.

15830/80—**STRAUSS**, Jemima, 0111220013002, Plot 10, Kameeldrift, Lynn East. —Volkskas, Pretoria.

12061/80—**OPPERMAN**, Susara Elizabeth, 1305020019008, De Goe-dehoop, Machadodorp, distrik Belfast (Belfast).—Volkskas, Pretoria.

15789/80—**ELS**, Elizabeth Catharina Maria, 1011280003001, Anna Wilsonstraat 330, Kilnerpark Uitbreiding, Pretoria; Jeremia Daniel Els, 0902115008002. Volkskas, Pretoria.

11682/80—**STEENKAMP**, Johannes Jacobus, 2411305043009, Rustplaas, Pk. Piet Retief; Susanna Andriesa Catharina Steenkamp, 250120046008 (Piet Retief).—Volkskas, Pretoria.

9803/80—**GROBLER**, Jacoba Susanna, 3306200001004, O'Nielstraat 11, Belfast; Philippus Petrus Jacobus Grobler, 3006045001009 (Belfast).—Volkskas, Pretoria.

13879/80—**GROENEWALD**, Susanna Hendrina, 1404260005007, Lukenweg 16, Clewer, Witbank; Jacobus Hermanus Groenewald, 1603125005009 (Witbank).—Volkskas, Pretoria.

12029/80—**JOUBERT**, Nicolaas Francois, 1910045007001, Vierde Straat 15, Middelburg; Catharina Magdalena Joubert, 1806090009001 (Middelburg).—Volkskas, Pretoria.

14486/80—**DE CLERQ**, Martha Elizabeth, 9110120002009, S.A.V.F. Ouetehuis, Ermelo (Ermelo).—Volkskas, Pretoria.

8982/80—**SNATT**, Enid, 9809280011003, Westergloor Home for the Aged, corner Arcadia and Farenden Streets, Arcadia, Pretoria.—Savage Jooste & Adams Inc, Pretoria.

13925/80—**CRONJE**, Jan Hendrik, 0310135011008, Katboslaagte, distrik Vanderbijlpark; Jacoba Maria Elizabeth Cronje (Vanderbijlpark).—Greyling & Vermooten, Vanderbijlpark.

12264/80—**GREEN**, Cecil Jocelyn Gordon, Mount Royal Hotel, Rhodes Avenue, Salisbury, Zimbabwe. Standardtrust, Pretoria.

243/81—**LOTTERING**, William, 0401085004000, Magasynstraat 21a, Pietersburg; Elsie Sophia Johanna Lottering, gebore Toerien (Pietersburg).—Standardtrust, Pretoria.

2649/80—**MILSTEIN**, Samuel, 0711235017003, Pilgrim Street, Barberton (Barberton).—Standardtrust, Pretoria.

3092/80—**SANDERSON**, Alan Gordon, 0601035030001, Bonckerstraat 29B, Middelburg, Tweede en Finale; Christina Magdalena Sanderson, 0702130001002 (Middelburg).—Standardtrust, Pretoria.

STIELER, Elizabeth Catharina, 2606020001007, Christienstraat 10, Del Judor, Witbank, Tweede en Finale (Witbank).—Standardtrust, Pretoria.

388/80—**OLIVIER**, Hendrik Stephanus, 1209015014000, Championweg 80, Boksburg-Noord; Cornelia Magrieta Olivier, 0909020005007 (Boksburg).—C. M. Olivier, Verwoerdburg.

6632/80—**VAN NIEKERK**, Johannes Hendrik, 1109185031000, 35 Cambridge Street, Farrarmere, Benoni; Johanna Margaretha Louisa van Niekerk, born Gouws, 1608290021004 (Benoni).—A. E. Cook, Cook & Falconer, Benoni.

3071/80—**KOEKEMOER**, Theunis Johannes, 0606265021000, Bultfontein, Pk. Hekpoort (Krugersdorp).—Die Sentrale Eksekuteurskamer, Pretoria.

12920/80—**LANGLEY**, Lester George, 0910055030001, 61 Gordon Verster Road, The Willows, Pretoria; Magdalena Jacomina Langley, born Booysen, 1304300025009 (Pretoria).—Kraut Wagner Hutchinson & Mostert, Pretoria.

12275/78—**VORSTER**, Barend Johannes Marthinus, 1611235034009, Xmas Privatsak 525 (Louis Trichardt).—Barclays-Nasionale Bank, Sunnyside.

9979/80—**VAN WOUDEBURG**, Doris Elvera, 356214183W, St Joseph's Ouetehuis, Posbus 990, Middelburg (Middelburg).—Barclays-Nasionale Bank, Sunnyside.

11835/80—**STEVENS**, Mercia Treasure, 2204160027005, 55 Cecilia Road, Maroelana, Pretoria; Stanley Stevens, 2106145029008.—Barclays National Bank, Sunnyside.

9840/76—**BARNARD**, Rachel Jacoba, gebore Mans, Bronkhorstspuit (Bronkhorstspuit).—Barclays-Nasionale Bank, Pretoria.

10470/80—**FRASER**, Martha Elizabeth, 0603020007002, Plot 25, Warmbad (Warmbad).—Barclays-Nasionale Bank, Sunnyside.

15365/80—**BOUWER**, Hendrika Magrietha, 0705250023003, 5 Leeustraat, Reynorif, Witbank (Witbank).—Barclays-Nasionale Bank, Sunnyside.

16255/80—**DU PREEZ**, Cornelius Jacobus, 2010125036001, Von Wielligstraat 20, Vanderbijlpark; Maria Cornelia du Preez, 221107002004 (Vanderbijlpark).—Syfrets Trust en Eksekuteur, Pretoria.

10153/80—**KEERVEZEE**, Maria Geertuida, 900304002003, Hamoniehof, Mearstraat, Sunnyside, Pretoria, Eerste (Pretoria).—Syfrets Trust en Eksekuteur, Pretoria.

8493/80—**BOTHA**, Hercules Johannes, 1903215020003, Pk Boskop, Potchefstroom; Anna Magdalena Botha, 2405020008008 (Potchefstroom).—Syfrets Trust en Eksekuteur, Pretoria.

10843/80—**ORBAN**, Tryntje, 356199850W, Huis Hoëveld, Albertskroon, Johannesburg, Eerste.—Syfretstrust en Eksekuteur, Pretoria.

12/78—**KOK**, Katrina (Katharina) (Catharina) Elizabeth, 0804240030002, Voortrekkerpad 113A, Hartbeesfontein (Klerksdorp).—Syfretstrust en Eksekuteur, Pretoria.

8471/78—**PISTORIUS**, Julius Cornelius Christiaan, 1702155019003, Haakdoornraai, distrik Waterberg, Tweede (Nylstroom).—Syfrets Trust en Eksekuteur, Pretoria.

13337/80—**MARAI**, Clemens du Plessis, 1006135013007, Doornkraal, P.K. Cullinan (Cullinan).—Syfrets Trust, Pretoria.

12350/78—**CAREY**, Joseph Stanley, 1011190540, 44 St Leonards Court, St Leonards Road, East Sheen, London, SW 147 NG England, Supplementary First and Final.—Syfrets Trust and Executors, Pretoria.

13118/79—**BADENHORST**, Jacoba Isabella, 9606070001008, Evanna Tehuis, Hartbeesfontein; Wessel Johannes Hendrik Badenhorst (Klerksdorp).—Syfrets Trust en Eksekuteur, Pretoria.

15821/80—**ROSSOUW**, Rudolph Johannes, 1505105030008, 22A Third Avenue, Westdene, Johannesburg (Johannesburg).—Barclays National Bank, Johannesburg.

14724/80—**MAPSTONE**, Maria Pietronella, 305770725W, 1 High Road, Bramley, Johannesburg (Johannesburg).—Barclays National Bank, Johannesburg.

9565/80—**COHEN**, Wolff, 404 Gardens Hotel, Berea, Johannesburg, First Liquidation and Distribution (Johannesburg).—Barclays National Bank, Johannesburg.

131/81—**OLIVIER**, Johanna Magrieta, 3105180041000, 3 Lomond Road, Blairgowrie, Johannesburg; Ignatius Petrus Olivier, 2603285051008 (Johannesburg).—Barclays National Bank, Johannesburg.

8884/80—**JARDINE**, John William, 1003155025003, 153 Anstey's Buildings, Joubert Street, Johannesburg; Ursula Heather Jardine, 3102060026003 (Johannesburg).—Raphaely-Weiner, Johannesburg.

10281/79—**PHITIDIS**, Haralambos (Harry), 0006205008003, 401 Northdene 3, Princess Place, Parktown, Johannesburg.—Glaser, Wassing & Co., Johannesburg.

9816/80—**LATHAM**, Patrick, 3011165058003, 174 Senior Drive, Northcliff, Johannesburg, First Liquidation (Johannesburg).—Werksmans, Johannesburg.

5523/80—**KANE**, Alma Willis, 130311009, Fleming House, Randjeslaagte Road, Highlands North, Johannesburg (Johannesburg).—Webber Wentzel & Co., Marshalltown.

14357/80—**RUBIN**, Alexander Samuel, 0410205025001, 10 Fourth Avenue, Highlands North, Johannesburg (Johannesburg).—Barclays National Bank, Johannesburg.

15117/80—**BEUKES**, Jacomina Maria Margretha, 9108290002007, Queen Alexandra Home, Orange Grove, Johannesburg (Johannesburg).—Barclays National Bank, Johannesburg.

13301/80—**BOASE**, Vera Janie, 1308040040004, 101 Sylberta Court, 34 Abel Road, Berea, Johannesburg (Johannesburg).—Barclays National Bank, Johannesburg.

13471/80—**SIMPSON**, Robert Frederick, 1103015028005, 40 Eugenia Road, Wychwood, Germiston, First; Stella Westerberg Simpson, 1508020017001 (Germiston).—Barclays National Bank, Johannesburg.

12814/80—**POOK-ELLIOTT**, Jessie Lorna, 080109005005, 42 Bolton Road, Parkwood, Johannesburg, Second and Final (Johannesburg).—Barclays National Bank, Johannesburg.

11550/80—**FORST**, Julius Carl, 0703035022002, 187 Darragh House, corner of Plein and Wanderers Streets, Johannesburg, Second and Final (Johannesburg).—Barclays National Bank, Johannesburg.

15056/80—**PRETORIUS**, Willem Wentzel, 011124592005, Andries Pretoriusstraat 23a, Alberton, Eerste (Alberton).—Santamtrust, Sunnyside.

8783/80—**HOWELL**, Petronella Catharina, 5206090087006, Sola Crescent 10, Impalapak, Boksburg, Tweede en Finale; Petronella Catharina Howell, gebore Smit, 5206090087006 (Boksburg).—Santamtrust, Sunnyside.

6999/80—**TERBLANCHE**, James Johannes, 1806175053007, Sonopstraat 21, Kempton Park-Wes, Kempton Park; Anna Johanna Maria Terblanche, gebore Van der Merwe, 2406140053007 (Kempton Park).—Santamtrust, Sunnyside.

2726/80—**ENGELBRECHT**, Hermanus Daniël Marthinus, 5310025142009, Huis 66, Redan (Vereeniging).—Santamtrust, Sunnyside.

10858/79—**VAN WYK**, Marthinus Jacobus, 0706165013006, Negende Laan 32, Kieserville; Maria Elizabeth van Wyk, gebore Barnard, 0803030013004 (Lichtenburg).—Barclays-Nasionale Bank, Pretoria.

9397/80—**VENTER**, Andries Petrus, 0005205009003, Vlakfontein, Koster (Koster).—Barclays-Nasionale Bank, Pretoria.

13105/80—**COCKROFT**, Joyce, 1906140015006, 426 15th Avenue, Rietfontein, Pretoria.—Barclays National Bank, Pretoria.

12890/80—**SEYFFERT**, Johanna Catherina, 0401300003001, Klipplaatdrift, Ventersdorp.—Barclays-Nasionale Bank, Pretoria.

13078/80—**SCHIEPERS**, Daniël Jacobus Elardus, 0801265017005, Ayrton, Barberton (Barberton).—Volkskas, Pretoria.

10669/80—**SMIT**, Gert Hendrik, 4402295040004, Heddonstraat 17, Wespark, Pretoria.—Volkskas, Pretoria.

14190/80—**SWANEPOEL**, Christina de Wet, 0311080008007, Tweede Straat 20, Boksburg-Noord (Boksburg).—Volkskas, Marshalltown.

10687/80—**WILKINSON**, William Turner, 360913866, Ysterhoutstraat 31, Birchleigh, Kempton Park (Kempton Park).—Volkskas, Marshalltown.

16018/80—**KIETZMANN**, Elizabeth Margaretha, 0310140012009, Crottsstraat 932, Rietfontein, Pretoria.—Volkskas, Pretoria.

14869/80—**DE WET**, Susanna Dorethea, gebore Nieuwenhuizen, Pasteurhof 109, Vanderbijlpark (Vanderbijlpark).—Barclays-Nasionale Bank, Johannesburg.

14733/79—**PRETORIUS**, Gerhardus Petrus, 1001265016003, Eerste Laan 57, Fontainebleau, Randburg; Johanna Christina Pretorius, 33159331 (Randburg).—Boland Bank, Marshalltown.

3902/80—**PRETORIUS**, Johanna Christina, 33159331, Eerste Laan 57, Fontainebleau, Randburg (Randburg).—Boland Bank, Marshalltown.

306/80—**BASSON**, Willem Johannes, 1206225006008, De Pan, Greylingstad, Eerste Likwidasië en Distribusie, Hendrina Christina Alida Basson, 2208280006005 (Balfour).

7825/80—**CONRADIE**, Willem Stephanus, 1010155031006, 13de Laan, 883 Wonderboom-Suid; Jacoba Francina Wilhelmina Conradie, gebore Kruger, 1507240021009.—Tim du Toit & Kie Ing, Pretoria.

8674/80—**NARBONESE**, Maria Susanna, gebore de Koker, 2910270 060, Kesselaarstraat 5, Brummeria, Pretoria.—Tim du Toit & Kie Ing, Pretoria.

14372/79—**WHITE**, George Andries Johannes, 356232994, Susan Strydom Tehuis, Colbyn, Pretoria.—Tim du Toit & Kie Ing, Pretoria.

15974/80—**LUDEMANN**, Charlotte Frida, 1502110022005, 10 Alon Road, Blairgowrie, Randburg (Randburg).—P.H. Ludemann, Randburg.

10982/80—**KAY**, Thomas, 0801025015000, 9 Virgo Court, Lake Street, Florida (Roodepoort).—Barclays National Bank Ltd, Johannesburg.

9552/1977—**VAN DER WESTHUIZEN**, Cornelius, 356119123, Rusoord Losies Huis, 6th Avenue, Roodepoort, Transvaal (Roodepoort).—Soller Young Winer Zartz & Cohen, Johannesburg.

6796/80—**KALMANOWITZ**, Dine Rivkah, 331323298W, 35 Aronby Court, 42 Hopkins Street, Yeoville, Johannesburg (Johannesburg).—Isaac Kalmanowitz, Johannesburg.

12454/67—**ELMIE**, (A Somali), Abdula, 33150824M, 287 Welman Avenue, Newclare, Johannesburg (Johannesburg).—Maisels & Partners, Johannesburg.

4410/79—**HINDSON**, Olive Valkenburg, Cawseway Farm, Bothas Rust Road, Lusaka, Zambia (Johannesburg).—Raphaely-Weiner, Johannesburg.

2424/80—**WIES**, Minnie, 9701080010006, 502 Brenthurst Court, 3rd Street, Killarney, Johannesburg.—Ivor Trakman, Lang & Partners, Johannesburg.

0273/80—**JAMIESON**, Robin John Crawford, 5701175040003, 4 George Court, 25 Goldman Street, Florida (Roodepoort).—Bell Dewar & Hall, Marshalltown.

11729/79—**VERSFELD**, Ivan James, 5809085166006, 9 Louw Geldenhuis Hostel, Link Road, Langlaagte, Johannesburg (Johannesburg).—Harry Goss, Johannesburg.

836/80—**SALLIE**, Edries, 331505961M, 44 Sederburg Avenue, Bosmont; subsequently deceased, Juleiga Sallie, 331505962M (Johannesburg).—A. O. Tayob, Fordsburg.

5640/80—**STEIN**, Anthony Earl, 5908105147002, Sand Hotel, Berea, Johannesburg (Johannesburg).—Gordon Michalson, Silver & Frack, Johannesburg.

711/79—**JOOSTE**, Neville Winston, 4009145099013, 7 (a) Mars Street, Malvern, Johannesburg (Johannesburg).—Soller Young Winer Zartz & Cohen, Johannesburg.

7920/80—**HARVEY**, Martina Elsie Johanna, 211692830, 15 Goch Road, Gerdview, Germiston; Adriaan Brawn Coldren Harvey, 06081550 23005 (Germiston).—Ismail Ayob & Associates, Johannesburg.

13180/79—**FRIEDMAN**, Max Abe, 0512055027001, 4 Warne Street, Fairmont, Johannesburg (Johannesburg).—A. Saloner, Johannesburg.

13581/80—**BOTHA**, George, 2305025018004, 23 Potgieter Avenue, Paul Kruger-oord, Springs (Springs).—Standard Trust Ltd, Johannesburg.

12697/80—**HEPPLE**, Arthur, 1502035040009, New Stephanie Hotel, 46 High Road, Berea, Johannesburg (Johannesburg).—Cliffe Dekker & Todd, Johannesburg.

6228/80—**HOON**, Howard, 0706025014004, 43 Abercorn Avenue, Craighall Park, Johannesburg (Johannesburg).—E. F. K. Tucker, Johannesburg.

KAAP • CAPE

By die kantoor van die Meester, KAAPSTAD, en ook van die landdros van die distrik wanneer dit tussen hakies gemeld word.

At the office of the Master, CAPE TOWN, and also of the magistrate of the district when stated in parentheses.

6495/80—**SWART**, Stinnie, 2504080032005, Die Vlugt, Uniondale (Uniondale).—Pocock & Bailey, Uniondale.

1687/80—**FITCHETT**, Leslie Carl Frank, 331534269W, 407 Riervlei Centre, Koeberg Road, Milnerton.—Van Niekerk & Groenewoud, Prieska.

1522/80—**REGIS**, Stanley Jerry, 1401155021107, Quarrywood Farm, High Way, District Knysna (Knysna).—Francis James Rose-Innes, Knysna.

6600/80—**SMITH**, James Haldane, 164 Milner Road, Claremont (Wynberg).—Findlay & Tait, Cape Town.

5425/80—**TURNER**, Rita Eileen, born Sickler, 1806110016002, 16 Linda Street, Bellville (Bellville).—Minde Schapiro & Smith, Bellville.

7025/79—**MARSHALL**, James, 1310075011009, Simon's View, Sorrento Road, St James (Simonstown).—Findlay & Tait, Cape Town.

2514/80—**SWARTZ**, Anetta, gebore Davids, 007157388, Africastraat 126, Worcester (Worcester).—Boland Bank, Worcester.

1281/80—**DE KLERK**, Margaret Rebecca, gebore Devine, 1204100020C12, Maywardstraat 17, Steytleville; William Jacobus de Klerk (Oudtshoorn).—Pocock & Bailey, Oudtshoorn.

5703/80—**HARRISON**, Joseph, 24 Clairwood Road, Alexandra Park, Salisbury, Zimbabwe (Plettenberg Bay).—Standardtrust, Port Elizabeth.

6799/79 6D—**SOULS**, Scott, 671139277, Elsiesrivier (Goodwood).—Du Plessis & Post, Middelburg.

3419/80—**MOSS**, Henshall, 0507145029108, Oaklodge, Somerset West (Somerset West).—Frank & Viljoen, Strand.

5055/80/5D—**KUBONI**, Rose Elizabeth, born Jacobs, 117053134K, 21 Erasmus Smith Street, Idas Valley, Stellenbosch (Stellenbosch).—J. C. Louw, Du Plessis & Partners, Somerset West.

1691/80—**MOSES**, Arthur Frederick, 0708155029018, 3 Rachel Street, Avonwood Estate, Elsies River (Goodwood).—Scher, Webner & Co., Goodwood.

7358/80—**WIID**, Pieter Gideon, 1206245013000, Swellengrebelstraat 13, Swellendam; Margaretha Wiid (Swellendam).—Vokskas, Kaapstad.

3193/80—**BOTHA**, Susanna Johanna, gebore Van Bosch, 110414003 9008, Voorsorg, Vredendal, Gewysigde Eerste en Finale (Vredendal).—Volkskas, Kaapstad.

3907/80/1A—**KEYZER**, Suzanne Marie Frederique, 9601210007007, 10 Nieuport Flat, First Avenue, Fish Hoek.—Purnell Schulz & Company, Pretoria.

6283/80—**DE JAGER**, Gerrit Jacobus Niekerk, 0305065001003, Steyntehuis, Pinelands.—Rowar & Pullen, Strand.

5845/80—**KATZ**, David Leib, 0605315023008, Koninginstraat 17, Calitzdorp, Gewysigde (Calitzdorp).—Barry & Mouton, Calitzdorp.

5923/68—**STEYN**, Andries Nortje, 147318912W, Wehemeyerstraat, Willowmore, Gewysigde Derde en Finale.—Steyn & Van der Vyver, Willowmore.

4320/80—**SWART**, Dirk Adrian, 3503245062005, weduwee, Gamka Wes, Calitzdorp; Martha Maria Swart, gebore Van Greunen (Calitzdorp).—Barry & Mouton, Calitzdorp.

7091/79—**VAN DER WERF**, Mindert, 901534765, Lapa, Old Oakweg, Bellville (Bellville).—Bill Tolken Bresler & Brynard, Bellville.

7518/80—**VAN EEDEN**, Christoffel Paul, 9709245005001, Magnoliahuis, Baxterstraat, Bellville (Bellville).—Boland Bank, Kaapstad.

3045/80—**MEYER**, Gert Dawid Christiaan, 1906195022006, Phillipstraat 9, Springbok (Springbok).—Schreuder & Schreuder, Springbok.

4351/80/IC—**GAGIANO**, Carel Andries, 9405115004006, Voortrekkerstraat, Springbok (Springbok).—Schreuder & Schreuder, Springbok.

4295/79—**JORDAAN**, Abraham, 1503265009003, Vanschalkwykstraat 20, Fraserburg (Fraserburg).—Strobos & Louw, Fraserburg.

2499/78—**SIMONS** (Simon), William Henry (William Simon), 09041450, Buitekantstraat 69, Bredasdorp, Aanvullende Eerste en Laaste; Amalia Sophia Simons, gebore October, 015983817K (Bredasdorp).—Boland Bank, Bredasdorp.

3849/79—**DERMAN**, Ephraim, 9809075004007, 22 Dover Road, Muizenberg (Simonstown).—E. Kluk & Co., Cape Town.

6450/80—**VERMEULEN**, Christiaan Jacobus, 0209025015006, Jubileumstraat 8, Napier; Catharina Elizabeth Vermeulen (Bredasdorp).—Lutting & Seun, Bredasdorp.

7213/80—**HARRISON**, Johanna Elizabeth, 1408050037005, 12 Lions Head Mansions, Victoria Road, Bantry Bay.—Kantor & Fialkov, Claremont.

5655/79—**MADDEN**, John William, 2307245029019, 42 Sunderland Street, Kensington; Noreen Isobel Madden, born Hendricks.—Hoosain Mohamed, Athlone.

307/80—**BARRON**, Reginald James, 3312145061012, 45 24th Avenue, Elsie's River; Evelyn Christina Barron, born Geyer, 014515096C (Goodwood).—Morris Lewin & Bliden, Goodwood.

6685/79/5C—**AHMED**, Ahmed Moosa, 3405105037053, 9 Habibia Road, Hattam Estate, Athlone (Wynberg).—Isaac Volkwyn, Warley & Co., Athlone.

7428/80—**BRINKHUIS**, Olive, born Harrison, 77a Cecil Road, Salt River; John Michael Brinkhuis, 700377.—Saacks & Jaffe, Cape Town.

3861/80—**BUISE**, Frederick Isaac, 2505055045013, 28ste Laan 6, Elsiesrivier; Helena Bernardina Bertha Buisse, 3304100048019 (Bellville).—Van Reenen & Vennote, Bellville.

5385/80—**WILLIAMS**, Alice, 022108009, 27 Hazel Street, Elsie's River; Hendrik David Williams, 022108008 (Goodwood).—J. L. Martinson & Co., Cape Town.

5740/80—**HEMPEL**, Clarence Roy, 1707105018005, 103 Welverdiend, Rouwkoop Road, Rondebosch; Sarah Margaretha Hempel.—R. S. Lansdown & Co., Observatory.

3128/80—**BECKWITH**, Percy, 1402265027000, 39 Dagbreek Road, Sybrand Park; Wilhelmijn Johanna Beckwith, 0901230030008 (Wynberg).—Barclays National Bank, Cape Town.

5846/79—**PHILLIPS**, Lucas, 3835072, 14 Mdoelomba Street, Langa; Temperance Nobantu Phillips, born Jafta (Goodwood).—Barclays National Bank, Cape Town.

5815/80—**CHANES**, Annie Sarah (Anne Sarah), formerly Krikst, formerly Holniker, born Chanes, 331333469W, Stonehurst, Frere Road, Sea Point.—Barclays National Bank, Cape Town.

4291/80—**O'REILLY**, Edmund Campion, 1405105048003, Peace and Plenty, Helderay Road, Noordhoek, Second and Final (Simonstown).—Barclays National Bank, Cape Town.

96/80—**VAGIACOS**, Tasos Christos, 1605245025007, 204 Herlille, Holmfirth Road, Sea Point, Second and Final Liquidation and Distribution.—Barclays National Bank, Cape Town.

7237/80—**AMERICA**, Pauline Esme, born Fredericks, 022193275, 14 Saxo Street, Steenberg; Daniel William Thomas America, 2712185061015 (Wynberg).—Barclays National Bank, Cape Town.

5595/80—**DE GRUCHY**, Robin Townsend, 4012195087003, 8 Portadown Road, Bergvliet, First and Final Liquidation and Distribution and Supplementary Liquidation and Distribution; Brenda Bernadette Je Gruchy, born Tully, 401110074007 (Wynberg).—Barclays National Bank, Cape Town.

- 713/80—**HESELTINE**, Irene Leigh (Lee), 426338846, 22 Cleveland Road, Claremont, Amended First and Final Liquidation and Distribution (Wynberg).—Barclays National Bank, Cape Town.
- 7054/80—**VERSTEEGH**, Cornelius, 1402145025000, 41 York Gardens, Rosebank (Wynberg).—Barclays National Bank, Cape Town.
- 8201/80—**DANIELS**, Elsie, born Golby, 02285125544, Huis Marie Louw, Andries Pretorius Street, Somerset West (Somerset West).—Barclays National Bank, Cape Town.
- 6844/80—**JANSE VAN RENSBURG**, Immanuel, 5401015096006, Nababeep; Maria Magdalena Janse van Rensburg, gebore Mans, 5707230074002 (Springbok).—Barclays-Nasionale Bank, Kaapstad.
- 7205/80—**BESTER**, Jacobus Abraham van Aarde, 0001165006006, Akkerdykstraat 8, Vredenburg (Vredenburg).—Santamtrust, Kaapstad.
- 8208/80—**MILLER**, Gordon Harold, 0704155031005, Mimosastraat 16, Milnerton.—Santamtrust, Kaapstad.
- 1226/80—**PRETORIUS**, Leonard, 4402015018009, Rissikstraat 61, Parowvallei, Gewysigde Eerste en Finale; Magdalena Johanna Catharina Pretorius, gebore Leibrandt, 390613002006 (Bellville).—Santamtrust, Kaapstad.
- 7746/80—**SMIT**, Helena Elizabeth, gebore Visser, 0912270018001, weduwee, Nuwerus, Koringberg (Malmesbury).—Santamtrust, Kaapstad.
- 741/80—**TRUTER**, Johanna Helena, 080190888W, Voortrekkerstraat 48, Riebeeck-Wes (Malmesbury).—Santamtrust, Kaapstad.
- 2829/80—**LANGFORD**, William John, 2205215063010, 667 Lansdowne Road, Lansdowne; Julia Muriel Francis Langford, 2307170052010 (Goodwood).—Gerald Holmes, Elsie's River, 21 days from 9/2/81.
- 3767/80—**VILJOEN**, Lourens Matthys, 1812265016003, Dennaan 40, Robertsvei, Franschhoek; Louisa Isabella Viljoen, gebore Smit, 019624849W (Paarl).—Boland Bank, Paarl.
- 82/81—**BOTES**, Manthys Petrus, 1308305024008, Kluestraat 34, Worcester; Cornelia Petronella Botes, 1610290032007 (Worcester).—Volkskas, Kaapstad.
- 1917/80—**ZAAJMAN**, Gert Alwyn, 0208185001004, Koningstraat, Ladismith; Hendrina Margaretha Zaaerman, gebore Saayman (Ladismith).—J. W. Marais, Ladismith.
- 7802/80—**VAN DER MERWE**, David Jacobus, 9711065004007, Huis Mimosa, De Doorns (Worcester).—Volkskas, Kaapstad.
- 2255/80—**SCHOEMAN**, Ockert Petrus Jacobus, 340926, Wynnestraat 69, Parow, Eerste (Bellville).—Santamtrust, Bellville.
- 3486/80—**CHRISTOPHER**, William Robert Charles, 2211205053003, 7 Leipoldt Street, Parow North, Eerste Likwidasië en Distribusie; Joan Sheila Christopher (Bellville).—Santamtrust, Bellville.
- 7228/80—**EICHSTEDT**, August Carl Wilhelm, 0710225037005, Aurorastraat 7, Denneburg, Paarl; Catharina Wilhelmina Eichstedt, 0310080031001 (Paarl).—Santamtrust, Bellville.
- 5395/80—**SAAYMAN**, Jacobus Jozefus, 1808105020007, Charl Uysstraat 7, Parowvallei; Sophia Wilhelmina Helena Saayman, 2205100058000 (Bellville).—Santamtrust, Bellville.
- 7168/80—**POERSTAMPER**, Cornelis, 2112105040001, Avondalestraat 15, Bellville; Gerbrecht Magrieta Poerstamper (Bellville).—Santamtrust, Bellville.
- 3638/80—**ATKINS**, Ronald, 59071145111010, Grootfontein, SWA (Riversdal).—Hofmeyr & Seun, Riversdal.
- 1815/80—**BRUNKEN**, Gerhard August, 0607045008002, Piet Retiefstraat 29, Parow Vallei; Helena Christina Viljoen Brunken, gebore Swart, 1205200010001 (Bellville).—Standardtrust, Kaapstad.
- 3676/80—**BURGER**, Hendrik Jacobus, 1607065016009, Minneriestraat 2, Stellenbosch, Johanna Margaretha Burger, gebore Boonzaaier, 1504300007002 (Stellenbosch).—Standardtrust, Kaapstad.
- 3004/80—**VAN HEERDEN**, Jacob de Klerk, 1203075009000, Hammanstraat 4, Stellenbosch (Stellenbosch).—Boland Bank, Stellenbosch.
- 1840/80—**LOUW**, Nicolaas van der Westhuizen, 5403085059005, Cress Close 5, Vredenburg, Bellville; Ronelle Louw, gebore Engelbrecht, 5411010048001 (Bellville).—Barclays National Bank, Windhoek.
- 5954/76/4B—**HASSIEM**, Gamat Noor, 022480983M, Torrini, Cameron Road, Crawford; Lamkin Hassiem, born Ah Singh (Wynberg, Retreat).—A. M. Omar & Co., Woodstock.
- 1495/80/5C—**COLLOP**, Rupert Roderick, 02287723, Deborah, Park Road, Grassy Park; Margaret Collop, born Van der Zandt (Wynberg, Retreat).—A. M. Omar & Co., Woodstock.
- 3860/80—**ADONIS**, D. M., Athlone (Wynberg, Retreat).—Pincus Matz & Feinberg, Claremont.
- 4198/80—**LEANER**, Abel Andrew, 11 Royal Road, Clarke's Estate, Elsie's River; Sophia Leaner, formerly Gordon, born Grove (Goodwood).—M. Bledin & Co., Elsie's River.
- 1145/79—**CLOETE**, John, 022686642K, Clarion Lodge, 10th Avenue, Retreat, Amended; Frances Cloete, born Walker (Wynberg, Retreat).—Pincus Matz & Feinberg, Wynberg.
- 3865/80/5D—**SPANDILL**, Dick Carl (Karel), widower, 181 11th Avenue, Kensington.—Y. M. Patel & Co., Salt River.
- 5214/80—**PORZIG**, Frieda Hulda, spinster, 7 Aireville Avenue, Shipley West Yorkshire, England.—Bisset, Boehmke & McBlain, Cape Town.
- 847/79—**BARENBLATT**, Nathaniel Noak (Nick, Nathan), 13 De Beers Road, Strand (Strand).—R. Asherson & Asherson, Cape Town.
- 3933/80—**RICHARDS**, William George Johannes, 4910205079011, Observatory (Wynberg, Retreat).—David Asherson Epstein & Epstein Inc., Cape Town.
- 4998/80—**PRETORIUS**, Philippus Petrus, 2101235025008, Rhodes Memorial, Rondebosch (Retreat).—David, Asherson Epstein & Epstein Inc., Wynberg.
- 2427/71—**IDELSON**, Aaron, Montagu, Re-amended First and Final (Montagu).—S. M. Kessler Lazarus & Borok, Goodwood.
- 3394/80—**GLESSER**, Barney, 0408155004000, 35 Gordon Street, Parow East (Bellville).—Cohen Shevel & Co., Parow.
- 2523/78/3B—**ADAM**, Asa, 490022032M, 244 Buitengracht Street, Cape Town, First.—S. M. Kessler Lazarus & Borok, Goodwood.
- 5873/80—**WALKER**, Esora Jean, born Mickelburgh, 022145420, 14 Green Court, Thornhill Road, Green Point, Cape Town; Daniel Wylie Walker, 1508125012105.—Reillys, Cape Town.
- 5970/79—**NACERODIEN**, Mogamat Noore, 02283842, 10 Dawes Street, Cape Town; Atika Nacerodien, born Malick, 022838427.—Reillys, Cape Town.
- 2440/80—**POWER**, Mary Theresa, born Farmer, 022766871, widow, Nazareth Flatlets, 1 Derry Street, Cape Town.—Reillys, Cape Town.
- 6975/79—**ABELSOHN**, Jacob Nathan, 022440730W, Dolphin Place, Main Road, Wynberg (Wynberg).—C. & A. Friedlander, Cape Town.
- 7564/79—**SUKHA** (Patel), Purbhoo (Purbhoo Sukha Patel), 80002 9882A, 57 Shaanti Crescent, Gatesville, Athlone; Pani Sukha (Pani Purbhoo Sukha), born Keshu, 800029881A (Wynberg, Retreat).—Friedberg, Miller, Gruft & Company.
- 2162/80—**FISHER**, Neville Andrew John, 10 Disa Court, Kewtown, Athlone (Athlone).—Abercrombie & Sonn, Salt River.
- 1665/80—**ALEXANDER**, David John, 014501382, 10 Bishop's Crescent, Sydneyvale, Elsie's River; Winifred Elizabeth Alexander, 022549932 (Goodwood).—S. T. Moodley & Associates, Gatesville.
- 5423/80—**SEPTEMBER**, Joseph William, 1802045058011, corner of Second Avenue and Lake Road, Grassy Park; Elizabeth Frances September, born Grove, 2408230027016 (Wynberg, Retreat).—Thompson, Smithers & Bradley, Wynberg.
- 6070/75/1A—**SINGER**, Sadie, 7 Cumnor Court, Main Road, Kenilworth, Third and Final Liquidation and Distribution (Wynberg).—Tarleys Trust and Management Co., Cape Town.
- 5146/80—**DAVEY**, Charles William, 8 Bridgewater Park, Marais Street, Somerset West (Somerset West).—Fairbridge Arderne & Lawton, Cape Town.
- 3080/80—**HERSOWITZ**, Rose, 331479814, c/o Kingsbury Hotel, Kei Apple Road, Sea Point, Cape Town.—L. Hirsowitz, Cape Town.
- 36/80—**SEBBA**, Simon (Sinia), 0608065030009, D1 Canberra, Victoria Road, Bantry Bay.—Gelb Gelb Simon & Shapiro, Cape Town.
- 7592/79—**ROMYN**, Dirk, 1 Grey Street, Welgemoed (Bellville).—Gelb Gelb Simon & Shapiro, Cape Town.
- 5377/79—**MOORE**, Phyllis Urith, 9504070006004, Fish Hoek (Simonstown).—Herold Gie & Broadhead, Cape Town.
- 4209/66—**BENJAMIN**, Andriaan (Adrian), 02281476, Fourth Avenue, Grassy Park, First and Final Redistribution; Cornelia Benjamin, born October (Wynberg, Retreat).—Pincus Matz & Feinberg, Wynberg.
- 2809/75—**THOGERSEN**, Stig Harboe, divorcee, Bjergly, Swaanswyk Road, Tokai (Wynberg, Retreat).—Van Wyk & Barbour Incorporated, Cape Town.
- 7387/80—**MORTON**, Agnes Claire, born Christensen, Braeview, Steynsrust Road, Somerset West (Somerset West).—Syfrets Trust, Cape Town.
- 3929/80—**MACKIE**, William Souter (Soutar), 8510315002006, Drumoak, 37 Greenfield Road, Kenilworth, First Account (Wynberg).—Syfrets Trust, Cape Town.
- 7145/80/5D—**SKILLICORN**, Sarah Ann, 022852225, Monkey Valley, Mountain Road, Noordhoek (Simonstown).—Standardtrust, Cape Town.
- 7443/80—**JONAS**, Nicolaas Everhardus, 9912165004000, Aanskemering, Malmesbury; Katharina Adriana Alberta Jonas, gebore Smit, 080492906W (Malmesbury).—Standardtrust, Kaapstad.
- 6285/80—**KRUGER**, Johannes Stephanus, 2604135040001, 4 Fir Road, Oak Glen, Bellville (Bellville and Durban).—Standardtrust, Cape Town.
- 5296/80—**HOLTSHOUSEN**, Christian Johannes, 0406255002007, 1 Murray Street, Swellendam; Muriel Eleanor Holtshousen, 2412010002001 (Swellendam).—Standardtrust, Cape Town.
- 5792/80—**KRIEL**, Jacobus Ryno, 9103055004009, Royalstraat 8, Hermanus (Hermanus).—Standardtrust, Kaapstad.
- 6901/79—**POPPELWELL**, Hugh Cameron, 16 Smith Street, Parow (Bellville).—Standardtrust, Cape Town.
- 6193/80—**BOBBINS**, Charlotte Kathleen, born Whitford, 03100500 15000, 205 Danrust, Handel Avenue, Somerset West, First Liquidation and Distribution (Somerset West).—Standardtrust, Cape Town.
- 8025/80—**MORRIS**, Mary Wallace, Fairfield Hotel, Aliwal Road, Wynberg (Wynberg).—Standardtrust, Cape Town.
- 7952/80—**HATTINGH**, Beatrix, 0408310026005, Protea-ouetehuis 61, Alicestraat 25, Goodwood (Goodwood).—Standardtrust, Kaapstad.
- 4860/80—**VILJOEN**, Christoffel Johannes Petrus Jordaan, 240418500 2005, Rustenburg Tehuis, Belmontweg, Oranjezicht.—Standardtrust, Kaapstad.
- 4007/80—**BAKER**, Harry, 085563789W, 1 Mountain View Mansions, 19 Rugley Road, Vredehoek, Cape Town.—Cape Trustees, Cape Town.
- 3631/50/305A—Massed estate, **HARNEY**, Michael Joseph, Amended First and Final Liquidation and Distribution; Frederica Johanna Harney, born Ehmke (Bathurst).—Barclays National Bank, Port Elizabeth.

3775/80—**CARTER**, Edgar George, 1606205021002, 63 Circular Drive, Paradise, Knysna; Doreen Olive Carter, born Mathers, 22060500 45005 (Knysna).—Standardtrust, Port Elizabeth.

6426/79—**ANDREWS**, William Allan, 115266732W, Stil Street, Hermanus (Hermanus).—Guthrie & Theron, Hermanus.

6667/80—**WELTSCH**, Daniel Hendrik, 1811093012000, Marshstraat 27a, Mosselbaai; Elizabeth Magdalena Weltsch, gebore Du Preez (Mosselbaai).—Pauw, Rauch, Gertenbach & Moolman, Mosselbaai.

4064/80—**COETZEE**, Maria Clasina, 0206060015008, Leliefontein, Hopefield (Hopefield).—G. J. Stone, Citrusdal.

7603/79—**DU PLESSIS**, Frances, 111886185, Eric Miles Huis, Corsairweg, Sanddrift.—Du Plessis Kriel & Veldtman, Parow.

4708/77—**ESTERHUYSE**, Anna Francina, 9406080001001, Aandblom, Sutherland, Supplémentaire Likwidasie en Distribusie, 30 dae (Sutherland).—Louw & Frick, Sutherland.

4852/80—**GELDENHUYS**, Andries Johannes Erwee, 980506500 2001, Goulburnestraat 49, Goodwood (Goodwood).—Heyns, Strauss & Visagie, Goodwood.

1103/80—**HIGGO**, Martha Catharina, 340223004001, Highfieldstraat 4, Wellington; Stefanus Johannes Christiaan Higgo, 3710315050009 (Wellington).—Purdon Gilmour, Stellenbosch.

7654/79—**RUSSELL**, George Douglas, 0908045042003, Odeonhof, Barnettstraat 4, Tuine.—Ernst Strauss & Haasbroek, Goodwood.

6634/79—**TRAVILL**, Christina Maria, 014477769, Mornaystraat 76, Ravensmead; Louis Walter Travill (Bellville).—Du Plessis Kriel & Veldtman, Parow.

2230/80—**VISSER**, Adriaan Jordaan, 1310245004009, Bastersberg, Sutherland; Jacoba Susanna Visser, gebore Marais, 1303250005003, 30 dae (Sutherland).—Louw & Frick, Sutherland.

5686/80—**TREPTOW**, Reinhold Friedrich Hindenbrug, 1706165 016008, Vanriebeeckstraat 41, Barrydale; Deenie Treptow, gebore Lindenberg, 1306280017005, (Swellendam).—Volkskas, Kaapstad.

5366/79—**HAWKINS**, Annie, Selhurst Park, near Chichester, Sussex, United Kingdom, First, (Somerset West).—Dudley Hopkins, Cape Town.

6608/80—**FEHRSEN**, Robert Arthur, 1 Argyle Road, Newlands, (Wynberg).—Syfrets Trust Company, Cape Town.

5287/80—**APOLLES**, Adolph Peter, 0512155023017, 53 Albert Road, Landsdowne; Suzanna Franzina Apolles, Born Mathel.—The Board of Executors, Cape Town.

5620/80—**STRUMPAN**, Gitla, 9905130015002, widow, Stadium Residence, Main Road, Green Point.—Silberbauers, Cape Town.

4482/80—**NAUDE**, André David, 5901265013007, Bachelor, 2 Mayfair, Roslyn Road, Rondebosch. (Retreat).—Silberbauers, Cape Town.

7082/75—**CONNOLLY**, Doctor Elizabeth Mary, 505 Knightsbridge Mansions, Beach Road, Sea Point, Second Supplementary.—Syfret Godlonton-Fuller Moore Inc., Cape Town.

8026/80—**POLITO**, Angela, 022289585, 21 Chepstowe Road, Green Point.—Syfret Godlonton-Fuller Moore Inc., Cape Town.

2151/80—**KEUR**, Kevin Lance, 590526544011, 93 Queens Road, Walmer Estate, Cape Town.—Syfret Godlonton-Fuller Moore Inc., Cape Town.

5352/80—**PAULSEN**, Ellen Maria Johanna (Ellen), 086595147K, Tehuis De Novo, Kraaifontein, (Riversdal).—Boland Bank, Riversdal.

5605/80—**BARNARD**, Katherina Jacomina, gebore Potgieter, 1703 310022007, Queenstraat 3, Mosselbaai; Eric Walter Barnard, 220907 5032008, (Mosselbaai).—Boland Bank, Mosselbaai.

NOORD-KAAP • NORTHERN CAPE

By die kantoor van die Meester, **KIMBERLEY**, en ook van die landdros van die distrik wanneer dit tussen hakies gemeld word.

At the office of the Master, **KIMBERLEY**, and also of the magistrate of the district when stated in parentheses.

949/79—**WAHL**, Christina Sophia, gebore Van Wyk, 2403020034009, Wildealsput, Pk. Postmasburg; Petrus Gerhardus Johannes Wahl (Postmasburg).—C. J. Greef & Kie, Postmasburg.

724/80—**VAN DEN HEEVER**, Hugo Amos Lambrecht, 140624500 8006, Nuwestraat, Pofadder; Susanna Carolina van den Heever, gebore Craford, 2011200006000.—Barclays Nasional Bank, Kimberley.

1133/80—**SOUTHWORTH**, Gladys Irene, 1003250022004, 12 Hall Street, Kimberley (East London).—Standardtrust, Kimberley.

580/80—**STRAUSS**, Johan, 5503115065011, Maureenstraat 5, Kimberley.—Elliott, Maris, Wilmans & Hay, Kimberley.

658/80—**HEIGAN**, John Jurrie (Johannes Jurie), 0706245001005, 62 De Villiers Street, De Aar (De Aar).—Joseph and Van Rensburg, De Aar.

332/80—**YING SUN**, Lai, 1501205011147, 147 Barkly Road, Kimberley.—T. A. T. Theron, Kimberley.

287/80—**MYBURGH**, Siebert Jacobus, 0910155024003, Haakdoorn-duin, distrik Upington; Susara Maria Myburgh, gebore Loots, 080930001 6007 (Upington).—Boland Bank, Upington.

746/80—**STEYN**, Jacobus Francois de Wet, 0609055001000, Vredestraat 15, Upington; Helena Alberta Johanna Steyn, gebore Van der Merwe.—Santamtrust, Bloemfontein.

452/77—**VISSER**, Izak Jacobus Jansen, 2508265013003, Arthur Beetstraat 6, Kimberley (Kimberley).—Santamtrust, Bloemfontein.

879/80—**DU TOIT**, Hendrik Philippus, 2207295011000, Perseel 2M4, Magogong, distrik Hartswater; Anna Catharina, gebore Rossouw, 251228 0030000 (Hartswater).—Standardtrust, Kimberley.

1034/80—**KRIEG**, Esther Aletha Josephina (Jozephina), gebore Bester, 06062600100008, Struwigstraat 1, Warrenton, Jan Bastiaan Krieg, 0309165019006 (Warrenton).—Standardtrust, Kimberley.

87/80—**SAAIMAN**, Eva Johanna, 2902230012010, Jakarandastraat, Prieska (Prieska).—Van Niekerk & Groenewoud, Prieska.

595/78—**ODENDAAL**, Roelf Petrus, 3711008509002, Piet Retiefstraat, Jacobsdal (Jacobsdal).—Symington & De Kok, Bloemfontein.

603/80—**VAN DER WALT**, Lesea Francina, 9910080009005, Livingstonestraat 10, Kuruman (Kuruman).—A. P. van der Walt, Kimberley.

427/80—**ACKERMAN**, Maurice Max, 0005275017001, 6 Rickman Road, Kimberley (Kimberley).—Magnus Macleod & Co, Kimberley.

OOS-KAAP • EASTERN CAPE

By die kantoor van die Meester, **GRAHAMSTAD**, en ook van die landdros van die distrik wanneer dit tussen hakies gemeld word.

At the office of the Master, **GRAHAMSTOWN**, and also of the magistrate of the district when stated in parentheses.

885/80—**MARLOW**, Ellen Louise, born Henning, 0402070008006, 36 Gordon Street, King William's Town (King William's Town).—Hutton & Cook, King William's Town.

2387/80—**VANDOROS**, Demeter Dolly, 11 Fourth Street, Marandellas, Zimbabwe.—C. G. Vandoros, Grahamstown.

1298/73—**VAN NIEKERK**, Carl Roux, 651001420W, Brakfontein, Bedford, Supplementary (Bedford).—Abrahamson & Reynolds, Somerset East.

2953/79—**PIETERSE**, Karel Stephanus, 0705265007009, Kempstraat 18, Humansdorp; Maria Magdalena Pieterse; gebore Kemp, 160425000 9006 (Humansdorp).—Broekman & Barry, Humansdorp.

1955/80—**SWEETLOVE**, Ethel Maud, born James, 0801050037002, 29 Marina Hills, East London; William Sweetlove, 0110235010003 (East London).—Van der Merwe & Sorour, Bloemfontein.

2887/80—**KOTZE**, Juanita Johanna, born Wilken, 2101190044002, 2 River Lane, Somerset East (Somerset East).—Scott, Stegmann & Farr, Somerset East.

2346/80—**NEL**, Jan Hendrick, 1607215004004, Montagustraat 9, Barkly-Oos (Barkly-Oos).—Volkskas, Port Elizabeth.

422/80—**MULLER**, Herbert Henry, 1001045006001, 10 Park Avenue, Queenstown, Amended First and Final; Minnie Eileen Muller, 130704001 1007 (Queenstown).—Charteris & Barnes, Queenstown.

2360/80—**STEYN**, Gert, 2510025043007, Kidsonlaan 41, Holland Park, Port Elizabeth; Beulah Maud Steyn, gebore Crouse (Port Elizabeth).—Van Wyk, Fourie, Van Rensburg & Kitshoff, Port Elizabeth.

5108/80—**GOUWS**, Stephanus Johannes, 0807225015005, Volstruisleegte, Willowmore; Christina Gouws, gebore Van Staden, 1608240040 005 (Willowmore).—Volkskas, Port Elizabeth.

3004/80—**OOSTHUIZEN**, Jacobus Nicolaas, 0012175011001, Perdevleil, Zuney, Alexandria District (Alexandria).—A. P. van Wyk, Alexandria.

2778/80—**SERFONTEIN**, Anna Johanna, voorheen Potgieter, gebore Venter, 101273489W, Hunterstraat 6, Despatch (Uitenhage).—Boland Bank, Uitenhage.

2785/80—**LANDMAN**, Coenraad Frederik, 2110105036003, Perkinstraat 20a, Noordeinde, Port Elizabeth; Elizabeth Catharina Louisa Magdalena Landman, 2209090039004 (Port Elizabeth).—Delpot & Delpot, Port Elizabeth.

3190/80—**SETTER**, Frederick John, 0004255010003, 20 Netherleigh Court, Western Road, Port Elizabeth (Port Elizabeth).—Standardtrust, Port Elizabeth.

2136/80—**WRIGHT**, Milburn Martin Henderson, 06062150013, 14 Vasco da Gama Road, Kenton-on-Sea (Port Alfred).—Standardtrust, Port Elizabeth.

2589/80—**DRYDEN**, Donald Cresswell, 2601115003009, Chestnutstraat 6, Algoapark, Port Elizabeth, Aanvullende; Elizabeth Petronella Wilhelmina Dryden, gebore Booyens, 3108280032002.—Standardtrust, Port Elizabeth.

1252/79/2B—**ANDRIES**, William Henry, 2409055061015, 70 Van Vuuren Street, Bethelsdorp, Port Elizabeth; Petronella Andries, formerly Lewis, born Nortje (Port Elizabeth).—Lawson Brown & Hutton, Port Elizabeth.

950/80—**POTGIETER**, Johannes Jacobus, 101298400W, 6 De Jongh Street, Marais Township, Port Elizabeth; Anna Susanna Potgieter, born Viviers, 101298401 (Port Elizabeth).—Joubert, Galpin & Searle, Port Elizabeth.

3306/80—**GROVERS** (Grovens), Jessie, 042934220, 13 Searle Road, Schaudertownship, Port Elizabeth (Port Elizabeth).—Archibald Marock, Myers & Katz, Port Elizabeth.

2827/80—**MATTHYS**, Rachel Elizabeth, 101043070, 142 School Road, Bethelsdorp, Port Elizabeth (Port Elizabeth).—Archibald Marock, Myers & Katz, Port Elizabeth.

1104/80/2B—**WAGNER**, Cornelia Johanna, gebore Du Preez, 990813 0001006, Rondebosch, Humansdorp; Christian Frederik Wagner, 0107165 005003 (Humansdorp).—Boland Bank, Humansdorp.

1122/80—**MAKAN**, Trikam (Trikan), 2103275053056, 112 Mount View Drive, Malabar, Port Elizabeth, First (Port Elizabeth).—A. W. Pudney & Son, Port Elizabeth.

2475/80—DALE, Margaret Cameron, 1704140045002, 3 Barnes Court, St Michael's Road, East London (East London).—David L. Russell & Lindsay, East London.

1868/78/3—BERNARD, Dorothy Marthina, 060823006001, Atherstonerylaan 37, Oos-Londen, Tweede en Finale (Oos-Londen).—Francois Esterhuizen, Oos-Londen.

3053/80—PIENAAR, Daniel Mathys, 0911295021008, Cathcartstraat 13, Aberdeen (Aberdeen).—J. Gruss & Kie., Aberdeen.

2221/80—GOWER, Errol William Stephen, 4006035066003, 53 Main Street, Komgha; Marie Hester Gower, formerly Weweje, 4203070043001 (East London).—David L. Russell & Lindsay, East London.

1210/80—DRING, Basil Douglas, 1704045002009, The Farm Endeavour, Grahamstown (Albany).—Standardtrust, Port Elizabeth.

2392/80—JANTJES, Pieter Fred, Thornham, distrik Humansdorp; Magdalena Jantjes, gebore Thorne (Humansdorp).—C. W. Malan & Kie., Humansdorp.

2984/80—SCHOLTZ, Jakob Salomon, 341185041007, Brugplaas, Kareedouw, distrik Humansdorp (Humansdorp).—C. W. Malan & Kie., Humansdorp.

1739/80—LEHMENSICH, Norman William, 0908165018007, 6 Oxford Street, Newton Park, Port Elizabeth, Second and Final Liquidation and Distribution; Sarah Magdalene Lehmensich, born Cruywagen, 1312080029000 (Port Elizabeth).—Standardtrust, Port Elizabeth.

456/80—JONKERS, Henry Wilson, 101184814, Wimmer Road, Kleinskool, Port Elizabeth; Fredericka Jonkers, born Ackley, 101398094 (Port Elizabeth).—Kaplan Loon Solomons & Blumberg, Port Elizabeth.

3356/80—VELDSMAN, Lodewyk Frederick Gotliep, 1203155003006, Vanderwalstraat 23, Noupport; Elsie Dorethia Veldsman, 2103070014006 (Noupport).—Standardtrust, Kimberley.

2370/79—MOFFETT, Thekla Irene, born Peinke, 0103090005002, Sachtevele, District of Indwe, Subsequently deceased Edgar Lionel Moffett (Indwe).—E. J. Nurse, Queenstown.

752/80—HALL, Charles Francis, 15051455043102, 301 Fernkloof, Park Drive, Port Elizabeth, Supplementary (Port Elizabeth).—Pagden, Christian, Hanley & Parkin, Port Elizabeth.

3337/80—BÜKKER, Gerhardus Jeremias, 9910245013007, Framesby Plein 6, Sandralaan, Framesby, Port Elizabeth (Port Elizabeth).—Santamtrust, Port Elizabeth.

3436/80—DANIA, Lorenzo, 0101035012000, 7 Killarney Court, Killarney Road, Humewood; Ivy Ellen Dania, born Dempsey, 0804260029009 (Port Elizabeth).—Santamtrust, Port Elizabeth.

145/81—ESHMADE, Bertie Albert George, 1704045045008, 58 Van der Stel Avenue, Van Riebeeckhoogte, Uitenhage; Majorie May Eshmade, born Finlay, 1801170041008 (Uitenhage).—Santamtrust, Port Elizabeth.

53/81—POWELL, Maria Magdalena, 9501060014006, Cassiarylaan 48, Sunridge Park, Port Elizabeth (Port Elizabeth).—Santamtrust, Port Elizabeth.

2607/80—TALJAARD, Martha Maria, 951016003009, Feirlands Old Age Home, East Londen (East Londen).—Santamtrust, Port Elizabeth.

130/81—DU PLESSIS, Elizabeth, Baron, gebore King, 1207270042005, Diggeryrylaan 25, Taybank, Port Elizabeth (Port Elizabeth).—Santamtrust, Port Elizabeth.

2389/80—SNETLER, Elizabeth Gertruida (Getruida), born Lötter, 0201250008004, Rosa Munch House, Victoria Street, Uitenhage (Uitenhage).—Standardtrust, Port Elizabeth.

3109/80—GRIESSEL, Anna Maria Sophia, 0811080017007, Wernichstraat 6, Despatch (Uitenhage).—Boland Bank, Uitenhage.

128/81—KOTZE, Jacobus Cornelius Petrus Erasmus, 0812135013009, Saundersweg 29, Morningside, Oos-Londen; Hendrika Johanna Kotze, voorheen Blom, gebore Foxcroft, 1011280005006 (Oos-Londen).—Santamtrust, Port Elizabeth.

676/78/2—PRICE, Myra Dagmar, born Glass, 0507110014002, 34 Birmingham Hotel, Upper Oxford Street, East London, Second Supplementary (East London).—Barclays National Bank, East London.

3130/80—SMITH, John William, 9805315004005, 308 Oxford Street, East London; Alfreda Maud Florence Smith, born Dewberry, 0012140013009 (East London).—Barclays National Bank, East London.

3461/80—RADUE, Amanda Rosa Rebecca, born Scherer, 067377473, 10 Brabant Street, Cambridge, East London (East London).—Barclays National Bank, East London.

2779/80/C—SMITH, Trevor Matthew Goldhawk, 133166097W, Hilltops Motel, Johannesburg Road, Bulawayo, Zimbabwe (Port Elizabeth).—Fidelity Bank and Trust Co., Port Elizabeth.

3141/80—GREEN, Jacobus, 0207075004003, Goedehooplaan 64, Uitenhage (Uitenhage).—Volkskas, Port Elizabeth.

1462/80—JONES, Doreen Gertrude, born Tar, 1306220029003, 2 Nola Court, Vincent, East London (East London).—J. A. Yazbek & Co., East London.

1743/80—MEYER, Jan Andries, 1908255019003, 26 Botha Street, Mount Pleasant, Port Elizabeth, Paulina Magdalena Elizabeth Meyer, born Van Jaarsveld, 2109170040007 (Port Elizabeth).—Joubert, Galpin & Searle, Port Elizabeth.

2017/80—DREYER, Johannes Frederik, 9803245004005, Queenstraat 40, Adelaide (Adelaide).—De Beer & Van Zijl, Adelaide.

289/79—FIELD, Wanston James Edward, 1302095022009, 3 Trevenna Flats, Grey Street, Queenstown, Amended First and Final (Queenstown).—P. D. Metcalf, Queenstown.

1382/80—URRY, Florence Elizabeth, 211635147, 4 Caldicott Street, Grahamstown (Grahamstown).—Green Truter & Douglas, Grahamstown.

2958/80—CUMBERLEGE, Arthur Clarence, 101208486, Gipsonweg 6, Mount Croix, Port Elizabeth; Emma Johanna Cumberlege, gebore De Meillon, 2111050001000 (Port Elizabeth).—Santamtrust, Port Elizabeth.

3048/80—KRAUSPE, Walter Alfred, 2002175041007, 137 Goodall Road, Amalinda, East London; Valerie Mavis Krauspe, formerly De Lange, born Hill, 2108180032004 (East London).—Santamtrust, East London.

3085/80—DE KLERK, Johannes Lodewicus, 8811245001005, Newlands, Posbus 76, Graaff-Reinet (Graaff-Reinet).—Santamtrust, Port Elizabeth.

1146/79—NELSON, Bertram George William, 4306055064007, Lancaster House, Lancasterstraat, Oos-Londen (Oos-Londen).—Santamtrust, Port Elizabeth.

54/81—PRINSLOO, Johannes Jacobus, 2705045041003, Elizabethweg 40, Cambridge, Oos-Londen, Supplémentaire; Christina Maria Etrisia Prinsloo, gebore Venter, 2406160030000 (Oos-Londen).—Santamtrust, Port Elizabeth.

2672/80—McCONNACHIE, Eiohn Lynn Forsyth, 1201125018005, Athlone, Gonubie, East London (East London).—Standardtrust, East London.

3028/80—OLIVIER, Ockert Johannes Gert Olivier, 9205305002004, Patiencestraat 39, Sidwell, Port Elizabeth. (Port Elizabeth).—Barclays-Nasionale Bank, Port Elizabeth.

2525/80—ALLEN, Doreen, 2311280052100, 91 Petersvale Avenue, Morningside, Port Elizabeth (Port Elizabeth).—Barclays National Bank, Port Elizabeth.

3151/80—ROBSON, Archibald George Edward, 0609145026009, Red Cross Home, Laubscher Park, Port Elizabeth (Port Elizabeth).—Barclays National Bank, Port Elizabeth.

2138/80—FILLIS, Annie (Anne Catherine), 2411150090014 Jansenweg 3, Midros (Middelburg).—Barclays National Bank, Port Elizabeth.

1705/80—SHORE, Gwyneth, born Terry-Lloyd, 1112150041004, 27 Berkeley Court, Summerstrand, Port Elizabeth (Port Elizabeth).—Barclays National Bank, Port Elizabeth.

1993/80—VERMAAK, Cornelius Johannes Vermaak, 5103235043004, Kwagga Patensie, Eerste (Pantensie).—Barclays-Nasionale Bank, Port Elizabeth.

1565/80—HOBBS, Mechtild Pauline, born Hartwanger, 9106120001009, Victoria Home, East London (East London).—Standardtrust, East London.

2858/80/2C—SEERY, Edith Nola, 1212160005005, 91 Ebdon Street, Queenstown (Queenstown).—F. A. Visser, Son & Brink, Queenstown.

NATAL

By die kantoor van die Meester, PIETERMARITZBURG, en ook van die landdros van die distrik wanneer dit tussen hakies gemeld word.

At the office of the Master, PIETERMARITZBURG, and also of the magistrate of the district when stated in parentheses.

5364/80—EALES, Lorna Muriel, 3010310010000, 144 Morcom Road, Pietermaritzburg; Gerald John Eales, 3601265008005.—Barclays National Bank, Pietermaritzburg.

5636/80—HUMAN, Hendrik Jacobus, 1408255005005, 56 York Road, Newcastle; Jacoba Elizabeth Human, 1802090002005 (Newcastle).—Barclays National Bank, Pietermaritzburg.

6183/80—WHITEHEAD, Iris, 2411060004006, 35 Stuart Road, Hayfields, Pietermaritzburg.—Barclays National Bank, Pietermaritzburg.

4570/80—NOTT, Charles John Nigel, 0401025018003, 77 Paddock Drive, Newcastle (Newcastle).—Barclays National Bank, Pietermaritzburg.

5987/80—SUMMERFIELD, Lawrence Charles, 1005065025007, House 2, Tshoba Collieries, District of Vryheid, First (Vryheid).—Barclays National Bank, Pietermaritzburg.

5974/80—JORDAN, Martin William Douglas, 167357787, 59 Melsetter Road, Woodlands, Pietermaritzburg; Annie Magdalene Jordan (Pietermaritzburg).—Venn, Nemeth and Hart, Pietermaritzburg.

1043/78—DU PREEZ, Elsie Marie Constantia, 1004270004006, 15 Loreen Flats, 134 Church Street, Pietermaritzburg.—Venn, Nemeth and Hart, Pietermaritzburg.

27/80—VAN ZYL, Franz Willem Andries, 1307065020008, Essenwoodstraat 495, Durban (Durban).—Van Staden & Engela, Stilfontein.

2139—TAYLOR, James Edward, 2609055028100, House 3, Unit 4, NPA Greytown (Greytown).—Nel & Stevens, Greytown.

3465/80—HARWOOD, Rita Elizabeth, 2901240025004, 351 Pietermaritz Street, Pietermaritzburg.—Venn, Nemeth and Hart, Pietermaritzburg.

1986/80—ABRAMS, Solomon, 162552962K, widower, Collywobles, P.O. Kokstad (Kokstad).—Elliot & Walker, Kokstad.

4127/80—HAWKINS, Frank Howard, 0904025032106, 31 Torwood Drive, Pietermaritzburg.—Smythe & Co., Pietermaritzburg.

2936/80—PEATTIE, Joyce Irma Molly, 1507070034007, Cornedene Cramond (New Hanover).—Thornton-Dibb, van der Leeuw & Partners, Pietermaritzburg.

3344/80—PIENAAR, Richard van Huyssteen, 1504065020000, 6 Charlene Court, Roberts Road, Pietermaritzburg; Maureen Una Pienaar, born Morwood.—Lister and Lister, Pietermaritzburg.

MITCHELL, Anne Alice, 245047280W, Donnellene 28, Longmarket Street, Pietermaritzburg.—Standardtrust, Pietermaritzburg.

- 1350/80—**HOLLINS**, Stella Maude, Westlyn Winterskloof.—Lister and Lister, Pietermaritzburg.
- 1295/62—**MAHADEYO**, (Mahadew Sewgoolam), Farm Kessock, Wasbank; Sompah (Glencoe).—Acutt & Worthington, Dundee.
- 918/80—**WRIGHT**, Clytie, 8910190001001, Village of Happiness, Margate, Further Supplementary (Port Shepstone).—Eriksson & McConnell, Port Shepstone.
- 5043/79—**DHANOOKLAL**, Devraj, 800280167, Hospital Road, Edendale, Pietermaritzburg; Parbarwathi, 800358132.—Rajan Moodley & Cajee, Pietermaritzburg.
- 3826/78—**MIA**, Assabi (Aisha Bibi), 800317984, Dannhauser (Dannhauser).—James, Becker & Power, Pietermaritzburg.
- 4529/80—**SWANEPOEL**, Isabella Susanna, gebore Prinsloo, 226003495W, Buckinghamweg 25, Ladysmith (Ladysmith).—Volkskas, Pietermaritzburg.
- 4872/80—**NEL**, Louis Phillipus Jacobus, 0410315025008, Kranskop (Kranskop).—Volkskas, Pietermaritzburg.
- 4680/80—**BOTHA**, Andries Jacobus, 2411215006005, Evansweg 60, Glenwood, Durban (Durban).—Volkskas, Pietermaritzburg.
- 2034/80—**FYNN**, Stanley Siddle, 0002275014013, 175 Mercury Crescent, Mariannridge, Pinetown; Constance Beryl Fynn (Pinetown).—Goodricks, Durban.
- 3248/77—**BOWLEY**, Richard Edward Foster, 0611165027008, widower, Sunnyside Park Home, Sweetwaters, Pietermaritzburg, Second and Final Liquidation and Distribution.—Smythe & Company, Pietermaritzburg.
- 1027/80—**SCOTT**, Graham, 9812115001009, 45 Alexandra Road, Pietermaritzburg.—Smythe & Company, Pietermaritzburg.
- 3325/80—**SOBANSING**, 800416642, Nelson Street, Richmond; Rajwanti Singh, 800390285 (Richmond).—Rutsch, Von Klempere & Company, Pietermaritzburg.
- 4956/80—**MCGREGOR**, John Donald Hugh, 9802205004005, Pietermaritzburg.—Tomlinson, Francis & Co., Pietermaritzburg.
- 4417/80—**SMIT**, Charles, 907550751W, 14 Idawell Court, Point Road, Durban (Pietermaritzburg).—Cecil Nathan, Beattie & Company, Pietermaritzburg.
- 2802/80—**BROWNLIE**, John James, 1105305027001, 12 Ronwin Heights, Philip Avenue, Durban (Durban).—H. W. Le Marchand, Pinetown.
- 3172/80—**CHISHOLM**, Levina Magdalena, 1012140022009, 137 Roberts Road, Pietermaritzburg.—Graham Harrison & Company, Pietermaritzburg.
- 326/80—**WAIN**, Priscilla, Witrand Care and Rehabilitation Centre, Potchefstroom (Potchefstroom).—Elliott Brothers, Cathcart.
- 1149/80—**NAIDOO**, Pydayama (Pydamma), 800305341, Umbango, Port Shepstone (Port Shepstone).—Rajah, Pillay & Co., Port Shepstone.
- 5389/80—**FRANCIS**, Hendrik John, 2509085027009, 179 Berg Street, Pietermaritzburg.—James, Becker & Power, Pietermaritzburg.
- 2449/80—**KLIPP**, Dora Anna Sophie Ernestine, 240097958W, Honeygrove, Dalton (New Hanover).—J. Leslie Smith & Co., Pietermaritzburg.
- 2169/80—**SUTTON**, Helen Mildred, 9508160007004, 15 Essex Road, Howick.—D. S. Turner, Coopers & Lybrand, Pietermaritzburg.
- 2805/80—**IWANOWSKI**, Teresa Marja, 1408120046002, Mountdragon Farm, Nottingham Road; George Iwanowski (Howick).—Brokensha, McLaren & Meyer, Pietermaritzburg.
- 3395/80—**ARIYAMUTHU**, 800458231A, 4 Junagarth Road, Merebank, Durban; Amurtham, 800473952A (Durban).—A. Christopher & Company, Durban.
- 97/79—**CARTER**, Johanna Elizabetha Francina, 141 Riley Road, Overport, Durban (Durban).—M. G. Mortimer & Company, Durban.
- 4029/80—**LE TOURNEUR**, Marie Germaine, 211668724W, 104 Anleno Road, Montclair, Durban (Durban).—Browne Brodie & Co, Pinetown.
- 3547/80—**DORASAMY** (Dorasamy Murugan, Dorasamy Frank, Dorasamy Pillay), 1201165043053, 51 Tarnedale Avenue, Asherville, Durban; Muniammah Murugan, 2006200077050 (Durban).—Biebuyck & Company, Durban.
- 2666/80—**HAZARA**, Bee, 800404962A, House 42, Road 1104, Chatsworth, Durban (Durban).—Biebuyck & Company, Durban.
- 2660/80—**ISMAIL**, Sheik, 800298667, House 42, Road 1104, Chatsworth, Durban; Bee Hazara, 800404962 (Durban).—Biebuyck & Company, Durban.
- 3989/80—**SMITH**, Jean Mein, 211617232W, Orchardlea 22, Clyde Avenue, Durban (Durban).—Shepstone & Wylie, Durban.
- 3060/80—**PEERMAN**, Ellen Emily, 331552528W, Nottingham Road (Howick).—Shepstone & Wylie, Durban.
- 3240/80—**WHITFORD**, Arthur, 1108105016000, Greenhill Farm, P. O. Box 67, Ramsgate—Barclays National Bank, Durban.
- 5534/80—**TUCKELL**, Meyer Stanley, 1102075029101, 2 Marlin Drive, Hibberdene, South Coast; Peggy Dorothy Tuckell, 2003150041103 (Scottburgh).—Barclays National Bank, Durban.
- 3859/80—**MANDY**, Angela Ruth, 0111020015009, 2 Ormiston Court, 449 Manning Road, Durban (Durban).—Barclays National Bank, Durban.
- 1601/79—**KHAN**, Amiena (Hermina, Amina, Amina Bibi), 211525867, Flat 4, Acorn Road, Durban, Second and Final; Goolam Rasool Khan (Gulam Rasul Khan, Goolam Rasool Khan) 800469401 (Durban).—D. K. Singh, Vahed & Lalla, Durban.
- 2617/80—**PILLAY**, Kaderval (Kaderval, R. K. Moodley), 3402135064058, 10 34th Avenue, Umhlathuzana Township, Durban; Jayalatchmi Pillay, 4010280075057 (Durban).—Geo Singh & Co., Durban.
- 2135/80—**RAHAMAN**, Abdul Hamid, 800466469, Flat 4, Comilla Court, Derby Road, Overport, Durban (Durban).—Mahomedy & Manjee, Durban.
- 4167/80—**BAARS**, Engeline, 1107030018008, 35 Brixham Avenue, Kings Rest, Bluff (Durban).—Santamtrust, Durban.
- 6107/80—**SANDERS**, Martha Johanna, 2106150023003, 1 Burton Place, New Scotland Road, Pietermaritzburg; Stanley Herbert Roxby Sanders, 1912185019002.—Santamtrust, Durban.
- 68/81—**LIVERSAGE**, Thomas Charles George, 1502105010008, 8 Residency Road, Eshowe; Mabel Liversage, 23091900151000 (Eshowe).—Santamtrust, Durban.
- 6004/80—**BRUWER**, Johannes Jacobus, 1905065038001, 123 Kenton, 90 West Street, Durban, Annie Bruwer, 2301020036000 (Durban).—Santamtrust, Durban.
- 5785/80—**LUBBE**, Jan, 4811245058009, 52 Moodie Avenue, Newcastle (Newcastle).—Santamtrust, Durban.
- 745/80—**GOGA**, Ismail (Ismail Mahomed), 800325605A, 39 Loxton Street, Lennoxton, Newcastle; Amina Goga, born Sardiwalla, 800414978A (Newcastle).—Ebrahim Goga & Company, Durban.
- 4406/81—**CLARK**, Kathleen May, 9807100003002, Imvozana, P.O. Box 369, Greytown (Greytown).—Graham Harrison & Company, Pietermaritzburg.
- 4451/80—**NEZAR**, Christiaan Welhellem Heidenreich, 1811295025000, The Grange 6, Teignmouthweg, Umbilo, Durban; Johanna Christina Nezar, gebore Esterhuizen, 3405100019007 (Durban).—Volkskas, Pietermaritzburg.
- 5025/80—**VOSLOO**, Ockert Tobias, 1003315026008, Henwoodweg 50, Stamford Hill, Durban; Fredrika Theunissina Vosloo, 1405250001003 (Durban).—Volkskas, Pietermaritzburg.
- NAIDOO**, Narsamuloo, 3405015040056, 14 Krishnan Road, Northdale, Pietermaritzburg; Kogiamah Naidoo, 4112260040059.—Graham Harrison & Company, Pietermaritzburg.
- 5116/80—**SUBRAMONEY**, 800307098A, 853 Sea Cow Lake Road, Durban; Latchamma, 800457414A (Durban).—Pat Poovalingam & Company, Durban.
- 4435/80—**SINGH**, Ramlall, 800366024, Groutville, Lower Tugela (Stanger).—Sham & Meer, Stanger.
- 5148/80—**RAJKUMAR**, Brij, 1805245034054, 14 Salvia Road, Asherville, Durban; Jasomathi Rajkumar, 1810170041058 (Durban).—Sham & Meer, Stanger.
- 5857/79—**OLLA**, Ebrahim Amod, 800085161A, 31 Mead Lane, Overport, Durban; Shariffa Bibi Olla (Durban).—Zubeda K. Seedat & Company, Qualbert.
- 4188/80—**ADAM** Mahomed, 800237119, 37 Bond Street, Durban (Durban).—H. E. Sader, Johannesburg.
- 4899/80—**GREATWOOD**, Basil, 1301185013001, 15 St Helier Park, Hillcrest (Pinetown).—Palmer's Trust Investments and Estate Administrators, Durban.
- 4296/80—**HOOGENDOORN**, Johan, 2904215020109, Town Hill Hospital Residence, Pietermaritzburg.—Syfrets Trust, Durban.
- 5139/80—**GOODSELL**, Eda (Edith Eda and Eda Eva), 211700124W, 602 Bryanston Heights, Berea Road (Durban).—Palmer's Trust Investments and Estate Administrators, Durban.
- 5079/80—**BEANLAND**, Victor Albert, 2004135015006, 5 Rosemount, 153 Lambert Road, Durban (Durban).—Palmer's Trust Investments and Estate Administrators, Durban.
- 4020/80—**DAVIE**, Arnold Mairn, 1003055029006, 18 Oxford Drive, Durban North; Roy Davie (Durban).—Syfrets Trust, Durban.
- 4026/80—**GORDON**, John Herbert, 0110045006001, House 14, Umgeni Water Board, P.O. Umlaas Road; Kathleen Agnes Gordon (Camperdown).—Syfrets Trust, Durban.
- 4385/80—**THOMPSON**, William Arthur James, 0811035022003, Moth Cottages, Estcourt; Hester Cornelia Cecilia Thompson (Estcourt).—Syfrets Trust, Durban.
- 3866/80—**NOTTMAN**, Aileen Gladys, 0307230014002, 906 Main Road, Moseley (Pinetown).—Syfrets Trust, Durban.
- 3752/80—**RETIEF**, Philippus Johannes, 9009045004001, Centenary Home, Bartle Road, Durban (Durban).—Syfrets Trust, Durban.
- 2648/80—**TONELLO**, Agostino, 331571981W, 90 Cowey Road, Durban.—Pieter Lindemann & Company, Durban.
- 3999/77—**LEUCHARS**, Lesley Marguerite Alvin, 21447777W, Royal Hotel, Smith Street, Durban, Second and Final (Durban).—Clemmans & Johnston Inc., Durban.
- 2153/79—**VLASSIDES**, Joannis Demetri (Ioannis Vlassides and Jannis Vlassides), 2912215022108, 122 Cowey Road, Durban, Second and Final (Durban).—Berkowitz Kinkel Cohen Inc., Durban.
- 1187/80—**GARAVARIAN**, Abel Paul, 1206205031000, 14 Minerva Avenue, Glenashley, Durban; Vera Myrtle Garavarian, 1401100026003 (Durban).—Berkowitz Kinkel Cohen Inc., Durban.
- 993/80—**JUPE**, Eric (Michael Eric) Trago Mills, Arwenack Street, Falmouth, United Kingdom.—Marriott & Brodie, Durban.
- 952/76—**SOOKRAJEE** (Sookrajee Ramson), 800415149, 92 Sastri Road, Clairwood, Durban.—R. Bugwandeem, Seedat & Sundar, Durban.
- 4669/80—**RAWOOJ**, Mani, 3011065047056, 384 Stanley Copley Drive, Asherville, Durban; Hemrajhia Rawooj (Hemrajhia), 3303080022051 (Ixopo).—R. Bugwandeem, Seedat & Sundar, Durban.
- 3474/80—**LUTCHMIAH**, 800364708A, House 109, Road 706, Montford, Chatsworth; Mohniamma (Durban).—Devi Pillay & Co., Durban.
- 4171/79—**SUBRAMONEY**, 800414667, Laura Street; Narayani (Verulam).—C. I. Vawda, Reddy & Company, Verulam.

- 5484/80—**DELASALLE**, Ronald David, 3409275011005, 105 Wellfreer Road, Fynnlands, Durban (Durban).—Santamtrust, Durban.
- 3689/80—**BIPAT**, 800405513, 19 Khaipur Road, Wentworth, Durban (Durban).—Amin & Trikamjee, Durban.
- 5778/80—**HESLOP**, Oliver Grenville, 2203025004001, Umdoni Road, Pennington, First; Phyllis Jean Heslop, 2403230002002 (Umzinto).—Barclays National Bank, Durban.
- 210/81—**GENT**, Dorothy Caroline Coath, 9604020004008, 110 Ridge Road, La Lucia.—Barclays National Bank, Durban.
- 3602/79—**POPE**, Lawrence Henry, British Passport 452369, Glamis Nursing Home, Florida Road, Durban, Supplementary (Durban).—Barclays National Bank, Durban.
- 5999/79/30—**GIBSON**, Mildred Lilian, 0912080032101, 145 Northlyn, 84 Somsue Road, Durban (Durban).—H. P. Berman & Associates, Johannesburg.
- 6252/80—**WILSON**, Flora McDonald Cameron, 1408280042106, 7 Westleigh, Wynnford Place, Morningside, Durban (Durban).—Barclays National Bank, Durban.
- 4277/80—**PETERS**, Maria Magdalena, 1493 Gold Coast Highway, Palm Beach, Queensland, Australia (Durban).—Britz & Bonamour, Durban.
- 2975/79—**HARDEO** (Hardeo Jagesar), 800456211A, 11 Palmiet Road, Clare Estate, Durban; Rajmathie (Rajmathie Jagesar), 800362705A (Durban).—R. Bugwandeen, Seedat & Sundar, Durban.
- 3129/73—**RAJBALLY** (Radchbally), 800404060A, widower, Glen Anil, Springvale, Supplementary First and Final (Verulam).—Burne & Burne, Durban.
- 2140/80—**KALASPETHY**, 800317251A, Lot 14, Town View, Stanger (Stanger).—E. R. Browne & Sons, Durban.
- 1763/78—**DILDAR**, Janab Fatima, 800446172A, 97 Saunders Avenue, Isipingo Hills (Durban).—Chapman Dyer Incorporated, Durban.
- 5948/80—**SOANES**, Margaret, 0111150004005, 3 Bel Aire, Snell Parade, Durban (Durban).—Chapman Dyer Incorporated, Durban.
- 6267/80—**CASTELING**, Erwina, 0911100005006, 188 Brighton Road, Wentworth, Durban; Harold Edgar Casteling, 0905025010000 (Durban).—Durban Board of Executors and Trust Co., Durban.
- 1470/80—**CRICK**, Michael Frederick, 2707305016006, The Prairie, P.O. Underberg, First (Himeville).—Bale Greene & Morcom, Pietermaritzburg.
- 277/80—**PERUMAL**, Perumal, 80046225, 6 Sylet Place, Merebank, Amended; Muniamma, 800422889A (Durban).—S. R. Pillay & Company, Durban.
- 2739/80—**KHUMALO**, July Johannes, 112270757, B390 Umlazi Township, Ntokozweni (Emlazi).—Halse Havemann & Lloyd, Pinetown.
- 1975/79—**WINDT**, Gideon Jacobus, 2612075016006, Harding, Second and Final; Ethel Gean Windt, 149347226W (Harding).—Standardtrust, Durban.
- 3520/80—**WARREN**, Basil Colin, 2808265013007, Cottage 48, Gledhow Sugar Mill, Stanger; Mavis Louise Maud Warren, 2702210017009 (Stanger).—Standardtrust, Durban.
- 5835/80—**KAMERMAN**, Hester, 105 The Gables Esplanade, Durban (Durban).—Standardtrust, Durban.
- 123/81—**WATSON**, Elizabeth, 22 Ross Gardens, Morningside, Durban (Durban).—Standardtrust, Durban.
- 5592/80—**DU PREEZ**, Emma Bertha Francis, 1810200032002, 60 Ethelbert Road, Malvern, Queensburgh; Arie Willem du Preez, 1702075034009 (Durban).—Standardtrust, Durban.
- 1740/80—**RABINS**, Montague, 96607653, 4 Dunsfold, Musgrave Road, Durban (Durban).—Schaffer Hyman Spain, Durban.
- 4901/80/1B—**HASTIE**, Hilda Mary, born Smith, 2112280020000, Fields Hotel, Kloof (Pinetown).—King & Fuller, Pinetown.
- 4811/80—**MURPHY**, Edmund John, 9702035014002, Cheltendale Boarding House, Berea, Durban (Durban).
- 4637/79—**NANCE-KIVELL**, Rachel Elizabeth, 8911180003006, 37 Dick King Road, Athlone Park, Amanzimtoti (Durban).—Livingston Doull & Winterton, Durban.
- 1615/80—**KANNAMA**, 800249544, 678 Road 302, Unit 3, Chatsworth (Durban).—T. C. Mehta & Company, Durban.
- 2297/80—**MUTHU**, Shunmugam Sunkeren, 2103135041051, widow(er), Flat 7, Williams Court, 75 Carlisle Street, Durban (Durban).—D. Murugasen & Company, Moben.
- 1298/80—**VARADEN**, 800337877A, 38 Apennine Street, Shallcross, Durban; Rangamma, 800339431A (Durban).—G. Naidoo & Company, Durban.
- 771/80—**DU PREEZ**, Elizabeth Catharina Rebella, voorheen Odenaal, voorheen Botha, gebore Kemp, 1510200007000, Beukesstraat 22a, Warden, Verbeterde Eerste en Finale Likwidasie en Distribusie.—Volkskas, Bloemfontein.
- 1801/80—**McPHERSON**, Lily Florence, 2011100036008, Silky Oak Street, Tweespruit (Excelsior).—Goodrick & Franklin, Bloemfontein.
- 2035/78—**VAN STADEN**, Gesine Gertruida, p/a Kroniese Afdeling, Provinsiale Hospitaal, Kroonstad (Kroonstad).—G. P. Nieuwoudt, Loubser & Cillie, Bothaville.
- 1408/80—**VAN DER MERWE**, Jacobus Schalk, 0210205010007, Westraat 32a, Parys (Parys).—Volkskas, Klerksdorp.
- 2011/80—**SWANEPOEL**, Catharina Magdalena Susanna, 2208130020008, Careystraat 24, Bothaville; Izaak Jacobus Swanepoel (Bothaville).—Carey & Botha, Bothaville.
- 728/80—**NELL**, Barend Frederik Johannes, 3610125074008, Artoisstraat 3, Bayswater, Bloemfontein; Martha Johanna Nell.—Naude & Van de Wall, Bloemfontein.
- 2292/80—**BASSON**, Jacobus Arnoldus Retief, 435375506W, Venërsstraat 16, Petrusburg; Catharina Margaretha (Margrietha) Basson, voorheen Van Ingenkal, voorheen Day, gebore Vermeulen, 022979168W (Petrusburg).—Volkskas, Bloemfontein.
- 1675/80—**JACOBSZ**, Cornelius Rudolph, 2408225031007, Greenstraat 21, Bethlehem; Isabella Susanna Magrietha Jacobsz, gebore Van Rooyen, 2802230032002 (Bethlehem).—Volkskas, Bloemfontein.
- 1673/80—**LAMPRECHT**, Jacobus Casparus, 1608185007001, Reniershof, Zastron (Zastron).—Volkskas, Bloemfontein.
- 2176/80—**JONKER**, Hendrik Christiaan, 3411035060009, Malherbestraat 44, Kroonstad (Kroonstad).—Volkskas, Bloemfontein.
- 1936/79—**MYBURGH**, Hendrietta Catharina, voorheen Myburgh, gebore Bester, 2303150002000, Erfdeel, Vierfontein, Eerste (Viljoenskroon).—Volkskas, Bloemfontein.
- 2592/80—**FOURIE**, Johannes Marthinus, 9610305003003, Prospect, Bethlehem (Bethlehem).—Volkskas, Bloemfontein.
- 2221/80—**NORVAL**, Willem Jan Archibald, 1509135010006, Noordlaan 5, Winburg; Georgina Frederika Norval, gebore Leonard, 2105310005009 (Winburg).—Volkskas, Bloemfontein.
- 2200/80—**COETZER**, Hendrik Jacobus van Heerden, 0806245012000, McHardyrylaan 69, Brandwag, Bloemfontein; Anna Elizabeth Coetzer, gebore Nel, 1303140026003.—Volkskas, Bloemfontein.
- 2258/79—**NOORDMAN**, Maria Magdalena, gebore Kleinbans, 0609260020001, Karefontein, distrik Edenburg, Tweede en Finale; Coert Noordman, 0304195027004 (Edenburg).—Volkskas, Bloemfontein.
- 1223/80—**COETZEE**, Rhoda, gebore Vorster, 9109180002008, Bergstraat, Zastron (Zastron).—Volkskas, Bloemfontein.
- 1018/80—**JACOBS**, David Stephanus, 8702185002006, Oranjestraat 18, Parys, Eerste Supplementêre (Parys).—Barclays-Nasionale Bank, Bloemfontein.
- 1599/80—**BESTER**, Mynderd Jacobus Bornman, 9406205001001, Fouriestraat 49, Excelsior; Louisa Isabella Bester, gebore Botha, 473463437W (Excelsior).—Barclays-Nasionale Bank, Bloemfontein.
- 1638/80—**BOTHA**, Marjorie Agnes, born Garner, 061007008004, Parys (Parys).—Barclays National Bank, Bloemfontein.
- 2671/80—**BOSHOFF**, Hester Catharina Susanna, voorheen Liebenberg, voorheen Van Niekerk, voorheen Jonker, gebore Griesel, 1205180011003, Harrismithstraat 11, Fauresmith (Fauresmith).—Barclays-Nasionale Bank, Bloemfontein.
- 1612/80—**SWART**, Johannes Cornelis, 9706095008002, Nesinatehuis, Ventersburg (Ventersburg).—Barclays-Nasionale Bank, Bloemfontein.
- 1506/80—**FOURIE**, Gert Christoffel, 2810105042006, Romeryhuis 7, Tweespruit; Eva Catharina Fourie, gebore Kriel, 3504180017004 (Excelsior).—Volkskas, Bloemfontein.
- 1056/80—**ODENDAAL**, Jan Simon, 2907125001002, Skukuzawoonstelle 402, hoek van Voortrekker- en Markgraafstraat, Bloemfontein.—Volkskas, Bloemfontein.
- 1451/80/ASR—**WANGRA**, James, 5407175163015, Adam Kokstraat 633, Bronville, Welkom; Hester Wangra, gebore Thokoa, 652123383 (Welkom).—A. A. de Klerk, Welkom.
- 2084/80—**VISAGE**, Hendrik, 4612195017007, Bukesstraat 21, Bothaville.—Volkskas, Klerksdorp.
- 2210/80—**PETERSEN**, Johanna Petronella Pelster, formerly Rief, born Nel, 0702040019003, widow, 46 Van Riebeeck Street, Kestell (Kestell).—Cloete & Neveling, Harrismith.
- 576/80—**PIENAAR**, Catrina (Catharina) Johanna, gebore Koch, 940614000009, Vermont, Viljoenskroon; Petrus Johannes Pienaar, 9703135001006 (Viljoenskroon).—Richter & Els, Viljoenskroon.
- 2008/80—**PIENAAR**, Alwyn Jacobus, 0707165002007, Patentie, Verkeerdeleiv (Excelsior).—Steyl Wessels & Kie., Excelsior.
- 83/79—**HANCKE**, Hendrik Petrus, 5211155013004, Arundelhof 20, Koning Edwardweg, Bloemfontein, Tweede en Finale.—Rosendorff Venter & Brink, Bloemfontein.
- 1378/79—**ACKERMAN**, Diederik Jacobus, Fakkelsstraat, Edenburg (Edenburg).—J. J. C. Kock, Edenburg.
- 20/80—**PREISS**, Johanna Helena, gebore Maritz, 426337721, Warden Hotel, Warden, Verbeterde (Warden).—F. Stewart King, Warden.
- 1562/80—**LEIBBRANDT**, Hester Jacoba, gebore Retief, 9606020004003, p/a L. van Reenen, Handelshuiswoonstelle 6, Vrede (Vrede).—F. Stewart King, Warden.
- 2067/80—**VICTOR**, Gabriel Wilhelm, 404122361W, Normandielaan 44, Bloemfontein.—Transvaal Eksekuteurskamer, Bloemfontein.

ORANJE-VRYSTAAT • ORANGE FREE STATE

By die kantoor van die Meester, BLOEMFONTEIN, en ook van die landdros van die distrik wanneer dit tussen hakies gemeld word.

At the office of the Master, BLOEMFONTEIN, and also of the magistrate of the district when stated in parentheses.

1291/80—**CROUCAMP**, Philippus Johannes Petrus, 1702035039007, Sterkfontein, Harrismith; Helena Gezina Croucamp, gebore Köhn, 2908260021003 (Harrismith).—Volkskas, Bloemfontein.

953/80—**EARLE**, Philippus Johannes Petrus, 2306115009002, Fraserstraat 14, Harrismith (Harrismith).—Volkskas, Bloemfontein.

1431/80—**DE WITT**, Martha Katrina, gebore Hillebrand, 9307 090007006, weduwee, Mv. President Steynouetehuis, Odendaalsrus (Wesselsbron).—Pretorius De Beer & Rheeder, Wesselsbron.

651/80—**KRÜGER**, Aletta Sophia van Aardt, voorheen Du Plessis, gebore Welman, 1612250023000, geskei, Rondeboschwoonstelle 9, Fawkeslaan, Fairview, Bloemfontein, Eerste Likwidasië en Distribusie.—Syfrets Trust, Kimberley.

651/80—**KRÜGER**, Aletta Sophia van Aardt, voorheen Du Plessis, gebore Welman, 1612250023000, geskei, Rondeboschwoonstelle 9, Fawkeslaan, Fairview, Bloemfontein, Tweede en Finale.—Syfrets Trust, Kimberley.

2585/80—**JANSE VAN RENSBURG**, Petronella Dorathea, gebore Maree, 1906160032006, Rivierwoonstelle 8, Oranjestraat, Parys; Denis Janse van Rensburg, 1610195040006 (Parys).—De Villiers & Joynt, Parys.

2519/80—**LEONARD**, Maria Everdina, 427347298W, Huis Bron-van-Heil, Heilbron (Heilbron).—Van der Merwe & Vennote, Heilbron.

90/80—**KRUGER**, Johannes Lodewikus, 3103215074005, Kestellstraat 26, Theunissen; Ellen Mabel Kruger, 4106290058008 (Theunissen).—F. B. Coetzer, Theunissen.

494/80—**VAN ECK**, Eric James Arthur, 0205205002004, Uniestraat 19, Parys, Tweede en Finale.—Volkskas, Klerksdorp.

284/80—**VAN DER WALT**, Christina Johanna, voorheen Bouwer, gebore Duvenhage, 1412140025004, Truterstraat 5, Fouriesburg; Joseph Adriaan van der Walt, 2702145033006 (Fouriesburg).—Grunow & Frost, Fouriesburg.

542/80—**KAPLAN**, Naham William, 8904135001001, 507 Harona Court, Malan Street, Bethlehem (Bethlehem).—Meyerowitz & Moore, Bethlehem.

2211/80—**PIENAAR**, Gert Petrus, 9701015006004, Vanriebeeckstraat, Fauresmith; Johanna Sophia Pienaar, gebore Van der Walt, 080616001005 (Fauresmith).—Olivier & Havenga, Fauresmith.

1144/80—**GROBLER**, Elizabeth Hendrika Oostenwaldina, 0911160012009, Huis Edelkroon, Kroonstad (Kroonstad).—Du Randt & Louw, Kroonstad.

389/79—**FOURIE**, Hermanus Lukas Krause, 2504034006005, Kokstraat 14, St. Helena, Welkom; Byrel Maybel Fourie, gebore Coetzee, 270505005000 (Welkom).—Naude & Van de Wall, Bloemfontein.

2393/80—**BARNARD**, Adam Johannes, 0903115001005, Boomstraat 2, Parys; Gladys Ann Barnard, gebore Hayward, 070940035004 (Parys).—Vorster & Coetzee, Parys.

2055/80—**LUES**, Cornelia Johanna, 2305200019009, Ciglerwoonstelle 36, Malanstraat, Bethlehem; Albertus Johannes Lues (Bethlehem).—McIntyre & Van der Post, Bloemfontein.

69/80—**BOTHA**, Johannes Gerhardus, 4206045046009, Golden Gate Boulevard 4, Vaalpark, Sasolburg, Eerste, Tweede en Finale; Anna Maria Magdalena Botha, 4609280052006 (Sasolburg).—Santamtrust, Johannesburg.

276/80—**BOTHA**, Gerrit Johannes, 3702075003002, Peeterstraat 16, Sasolburg (Sasolburg).—Santamtrust, Johannesburg.

2365/80—**JOYNT**, Myrtle Gertie, 1103310022000, 16 Delmel Court, Kroonstad (Kroonstad).—Standardtrust, Bloemfontein.

4181/80—**DU PREEZ**, Robert, 0601125011002, Eldorado, Kopjeskraal, distrik Potchefstroom; Annie Alexandra du Preez (Potchefstroom).—Standardtrust, Bloemfontein.

2579/80—**FELLA**, Harry Faulkner Coleman, 2202195037007, Steynstraat 15, Hennenman; Hester Maria Fella (Hennenman).—Standardtrust, Bloemfontein.

2320/80—**STANDER**, Johannes Jacobus, 0810245010006, Mareestraat 16, Marquard; Maria Magdalena Stander (Marquard).—Standardtrust, Bloemfontein.

2129/80—**DU PLESSIS**, Maria Elizabeth Hendrina, 442394516, Modderpoort; Pieter Daniel du Plessis, 2000155030007 (Ladybrand).—Standardtrust, Bloemfontein.

13/79—**HATTINGH**, Hendrina, 2804230002001, Bloemfontein (Lindley).—Standardtrust, Bloemfontein.

568/52—**CONRADIE**, Margaretha Elizabeth, gebore Le Roux, Helpmekeer, Winburg, Supplementêre; Jacobus Stephanus Conradie (Winburg).—Victor Kotze & Smit, Winburg.

2041/80—**D—BADENHORST**, Willem Abraham, 3209210039008, Sterkfontein, Bethlehem (Bethlehem).—Daniel Engelbrecht Botha Breytenbach & Van der Merwe, Bethlehem.

1533/80—**VAN BLERK**, Petrus Johannes, 0602165018006, Wilcocksveg 93, Bloemfontein.—Naude & Van de Wall, Bloemfontein.

663/80—**SWART**, John, 4910045005002, Mercutiusstraat 123, Bedellia, Welkom; Linda Ronel Swart.—Santamtrust, Bloemfontein.

763/80—**MULLER**, Hector Oswald, 2506195033000, Grahamstraat 20, Dagbreek, Welkom; Peggy Blossom Muller, 2907060032004 (Welkom).—Santamtrust, Bloemfontein.

1984/79—**HOUGH**, Johannes Hendrik, 4907185029008, Genl. Bandrylaan 33, Bloemfontein; Maria Jacoba Hough, voorheen Roux, gebore Kitching, 5601090108002.—Santamtrust, Bloemfontein.

2261/80—**ROSSOUW**, Jacobus Petrus Pienaar, 1307275035002, Doringkopwoonstelle 102, Elizabethstraat, Bloemfontein; Vera Jeanetta Rossouw, gebore Wermick, 1905100015006.—Santamtrust, Bloemfontein.

1102/74—**COETZER**, Johannes Jacobus, 2204205016005, Furstenburgweg 8, Tempe, Bloemfontein; Katherina Anna Coetzer, 356104210W.—Santamtrust, Bloemfontein.

1583/80—**KRUGER**, Jacobus Ignatius, 1704055014001, Endstraat 14a, Parys; Cornelia Gertruida Jacoba Kruger, 1808260053009 (Parys).—Volkskas, Klerksdorp.

2106/80—**FOX**, Morris Francis Hopwood, 9407275008009, Huis Bron van Heilouetehuis, Heilbron; Susara Magdalena Wilhelmina Fox, 9706110011007 (Heilbron).—Volkskas, Klerksdorp.

839/80—**DE WET**, Wilhelmina Lodewica, gebore Boeije, 0904100026007, Voortrekkerstraat, Zastron (Zastron).—Malherbe, Saayman & Vermaak, Zastron.

INSOLVENSIEWET- EN MAATSKAPPYWETTE-KENNISGEWINGS INSOLVENCY ACT AND COMPANIES ACTS NOTICES

Vorm/Form J 28

BOEDEL OF MAATSKAPPE WAT VOORLOPIG GESEKWESTREER OF GELIKWIDEER IS

Ingevolge artikel 17 (4) van die Insolvensiewet, 1936, en artikel 356 (1) van die Maatskappywet, 1973, word hierby deur die Meesters van die Hooggeregshof kennis gegee dat die boedels of maatskappe hieronder vermeld voorlopig op las van genoemde Hof gesekwestreer of gelikwideer is.

Die besonderhede word verstrek in die volgorde: Nommer van boedel/maatskappy; naam en beskrywing van boedel/maatskappy; datum waarop en afdeling van hof waardeur order gemaak is en op die aansoek van.

ESTATES OR COMPANIES SEQUESTERED OR WOUND UP PROVISIONALLY

Pursuant to section 17 (4) of the Insolvency Act, 1936, and section 356 (1) of the Companies Act, 1973, notice is hereby given by the Masters of the Supreme Court that the estates or companies mentioned below have been sequestered or wound up provisionally by order of the said Court.

The particulars are given in the following order: Number of estate/company; name and description of estate/company; date upon which and division of court by which order made and upon the application of.

T101/81—**THE PATENT DEVELOPMENT MANUFACTURING MARKETING CORPORATION (PTY) LTD**, having its registered office at Seventh Floor, Metal Box House, Owl Street, Johannesburg and carries on the business of a distributor and wholesaler at Third Floor, Vancouver House, 145 President Street, Johannesburg. 3/2/81, Witwatersrand Local. Hygienia Products Corporation (Pty) Ltd.

T100/81—**VERMONT SIGNS (TVL) (PTY) LTD**, Respondent having its registered offices at Suite 701, Zambesi House, 44 Von Wielligh Street, Johannesburg. 3/2/81, Witwatersrand Local. Supreme Auto Services (Jhb) (Pty) Ltd, trading as Supreme Truck and Car Hire.

T93/81—**ROADS AND STRUCTURES (PTY) LTD**, having its registered head office situate at Fourth Floor, 401 Kelhof, 112 Pritchard Street, Johannesburg, and carried on business as a road construction and earthmoving company, c/o its principle place of business at Suite 203, Volkskas Buildings, Wolff Street, Kempton Park. 3/2/81, Witwatersrand Local. Charles Stephen Roberts.

T81/81—**KIDDIES BAZAAR (PTY) LTD**, trading as Foto Sound, its registered office at Len Niemand & Company, Old Colonial Mutual Buildings, Anderson Street, Klerksdorp. 27/1/81, Transvaal Provincial. Aboo Amod.

T51/81—**NANDI BOUTIQUE (PTY) LTD**, having its registered head office at c/o R. G. Phillips, 45 Dorothy Road, Norwood, Johannesburg. 20/1/81, Witwatersrand Local. *Ex parte*.

T111/81—**HOWARD**, Mervyn Vincent, an adult male manager whose full and further names are to the applicant unknown and who resides at 111 Eaton Place, Irene Road, Melrose North, Johannesburg. 4/2/81, Witwatersrand Local. Current Investments (Pty) Ltd.

T103/81—**LAND CONCEPT (PTY) LTD**, having its registered office at 23 Scott Street, Waverley, Johannesburg. 3/2/81, Witwatersrand Local. Gideon Andries Janek.

T73/81—**VASSILOPOULOS**, Anthony, an adult male whose present whereabouts and occupation are presently unknown but who is in the United States of America. 27/1/81, Witwatersrand Local. Hymie Tucker Finance Company (Pty) Ltd.

T110/81—PARAMOUNT ARMS AND AMMUNITION (PTY) LTD, Respondent carries on business, inter alia, as arms and ammunition dealers at Shop 5, European Concourse, Johannesburg Station, corner of Eloff and De Villiers Streets, Johannesburg and having its registered head office at c/o Arthur Anderson & Co., 30th Floor, Carlton Centre, Commissioner Street, Johannesburg. 5/2/81, Witwatersrand Local. Mathilda Aikman, born Rankin.

T82/81—JANETH ELECTRICAL (PTY) LTD, having its registered address at 12 Skinner Street, Pretoria. 27/1/81, Transvaal Provincial. Pford (South Africa) (Pty) Ltd.

T105/81—ATLAS INDUSTRIAL PRODUCTS (TRANSSVAAL) (PTY) LTD, having its registered office at Sixth Floor, International House, 61 Loveday Street, Johannesburg and its principal place of business at 221 Railway Street, Germiston. 3/2/81, Witwatersrand Local. Dolomite Millers (Pty) Ltd.

T106/81—TWEË VYF BELEGGINGS (EDMS.) BPK., its registered offices at 486 Nebraska Street, Faerie Glen, Pretoria. 3/2/81, Transvaal Provincial. Schwartz Goldblatt Bloch & Gross.

T116/81—BENTELS ESTATES (PTY) LTD, having its registered head office at c/o Edenvale Hydraulics and Engineering Supplies (Pty) Ltd, 125 High Road, George Town, Germiston. 5/2/81, Witwatersrand Local. Gert Hendrik Johan Venter (N.O.).

T104/81—GRANT, Gerhardus Petrus, an adult European male, formerly employed at Jaranyl (Pty) Ltd, at Shop E6, Cranbourne Centre, Cranbourne Avenue, Benoni, and residing at 22 St Patricks Street, Hurleyvale, Edenvale. 3/2/81, Witwatersrand Local. Russel Charles von Ruben.

T1456/80—TOP DECK CREATIONS (PTY) LTD, the applicant carries on business as a manufacturer of men's shirts and which business is conducted from its principal place of business at Sixth Floor, Purchase Place, 191 Market Street, Johannesburg and having its registered head office at c/o Block Shaffer & Engelberg, 20th Floor, Trust Bank Centre, 56 Eloff Street, Johannesburg, 2000. 23/12/80, Witwatersrand Local. *Ex parte*.

T1316/80—SCHMIDT, E. K. D., Plot 28, Gazelle Street, Rispark, Johannesburg. 25/11/80, Witwatersrand Local. Julian Raftopoulos.

T86/81—NAUDE, Hendrik Johannes, woonagtig te Luipaardhotel, Luipaardstraat, Krugersdorp, 1740. 27/1/81, Transvaalse Provinsiale. Koopkrag Bpk.

T87/81—DAMONICA S.A. (PTY) LTD, having its registered office at Third Floor, Allied House, 11 Market Street, Krugersdorp. 27/1/81, Witwatersrand Local. Stevan Meltzer (Pty) Ltd

T1429/80—DEYSEL, Leon Jurgens, 'n proeskontroleur van Silkaatskop 649, Secunda. 17/12/80, Transvaalse Provinsiale. Abraham Johannes Geldenhuys.

T98/81—LANGEVELDT, Johannes Phillipus Jan, Carpenteerstraat 25, Vanderbijlpark, Tvl. 3/2/81, Transvaalse Provinsiale. Hester Jacoba Pretorius.

T88/81—DUNSWART CONSTRUCTION (PTY) LTD, having its registered office at c/o Levenstein & Partners, Suite 102, Legal and General Chambers, corner of Sixth Avenue and Louis Botha Avenue, Orange Grove, Johannesburg, and having its principal place of business at 12 Steventon Road, Anderbolt Extension, Boksburg North. 30/1/81, Witwatersrand Local. Sandberg & Partners.

T109/81—SCORPION LIFTING AND LOADING SYSTEMS (PTY) LTD, carrying on business at 128 11th Road, Kew, Johannesburg and having its registered office at 115 North Park Centre, corner of Seventh and Third Avenues, Parktown North, Johannesburg. 3/2/81, Witwatersrand Local. *Ex parte*.

E11/81—ENGELBRECHT, Jurgens Botha, a business manager resident at 27 Marina Hills, Baysville, East London. 27/1/81, Eastern Cape Local. Stephen Ferreira.

E6/81—FERREIRA, Marthinus Theuns, tans van Doornkloof, Pater-son. 15/1/81, Oos-Kaapse Provinsiale. East Cape Farmers Co-operative Ltd.

N22/81—BRITZ, Rudolph Johannes, Valsbaai Plot H122, Hluhluwe. 28/11/80, Durban en Kus Plaaslike. Hluhluwe Construction (Edms.) Bpk.

N26/81—UMHLALI ENGINEERING SERVICES (PTY) LTD, registered offices at 1004 Sanlam Buildings, Smith Street, Durban. 23/1/81, Durban and Coast Local. Richard George Gilham.

B10/81—DU BUISSON, Johannes Petrus, voorheen 'n vervoerkontra-keur, maar tans in diens van Raubex (Edms.) Bpk., van Bloemfontein, as werktuigkundige en wie tans ook woonagtig is te Vanrensbuurgstraat 36, Kestell. 22/1/81, Oranje-Vrystaatse Provinsiale. Rina Johanna Elizabeth du Buisson, gebore Van Schalkwyk.

Vorm/Form J 29

EERSTE BYEENKOMSTE VAN SKULDEISERS, KONTRIBUANTE, LEDE OF SKULDBRIEFHOERS VAN GESEKWESTREERDE BOEDELS, MAATSKAPPYE IN LIKWIDASIE OF ONDER VORLOPIGE GEREGTELIKE BESTUUR

Nademaal die boedels of maatskappye hieronder vermeld op las van die Hooggeregshof van Suid-Afrika gesekwestreer, gelikwider of onder voorlopige geregtelike bestuur geplaas is, word hierby deur die Meesters van die Hooggeregshof ingevolge artikels 17 (4) en 40 (1) van die Insolvensiewet, 1936, artikels 119 (3), 125 (1) en 196bis (4) van die Maatskappywet, 1926, en artikels 356 (1), 364 (1) en 429 van die Maatskappywet, 1973, kennis gegee dat 'n eerste byeenkoms van skuldeisers, kontribuante, lede of skuldbriefhoers van genoemde boedels of maatskappye op die datums, ure en plekke hieronder vermeld vir die bewys van vorderings teen die boedels of maatskappye, die verkiesing van kurators, likwidateurs of geregtelike bestuurders, of vir die doeleindes bedoel in artikels 364 of 431 van Wet 61 van 1973, na gelang van die geval, gehou sal word.

Die besonderhede word verstrek in die volgorde: Nommer van boedel/maatskappy; naam en beskrywing van boedel/maatskappy; datum van die voorlopige en datum van die finale bevel, en afdeling van hof waardeur order gemaak is, en datum, uur en plek van byeenkoms.

In 'n plek waarin 'n kantoor van 'n Meester is, word die byeenkoms voor die Meester en op ander plekke voor die Landdros gehou.

FIRST MEETINGS OF CREDITORS, CONTRIBUTORIES, MEMBERS OR DEBENTURE-HOLDERS OF SEQUESTERED ESTATES, COMPANIES BEING WOUND UP OR PLACED UNDER PROVISIONAL JUDICIAL MANAGEMENT

The estates and companies mentioned below having been placed under sequestration, being wound up or having been placed under provisional judicial management by order of the Supreme Court of South Africa, Masters of the Supreme Court hereby give notice, pursuant to sections 17 (4) and 40 (1) of the Insolvency Act, 1936, sections 119 (3), 125 (1) and 196bis (4) of the Companies Act, 1926, and sections 356 (1), 364 (1) and 429 of the Companies Act, 1973, that a first meeting of creditors, contributories, members or debenture-holders of the said estates or companies will be held on the dates and at the times and places mentioned below, for proof of claims against the estates or companies, the election of trustees, liquidators or judicial managers or for the purposes referred to in sections 364 or 431 of Act 61 of 1973, as the case may be.

The particulars are given in the following order: Number of estate/company; name and description of estate/company; date of the provisional and date of the final order, and division of court by which order made, and date, hour and place of meeting.

Meetings in a place in which there is a Master's Office, will be held before the Master; elsewhere they will be held before the Magistrate.

T1316/80—SCHMIDT, E. K. D., Plot 28, Gazelle Street, Rispark, Johannesburg. 25/11/80—3/2/81, Witwatersrand Local. 4/3/81, 09h00, Johannesburg.

T1375/80—NELLEN, Heinrich Herman Gustav, an adult male, a businessman, presently residing at 1 Prince Way Avenue, Windsor Park, Johannesburg. 10/12/80—3/2/81, Witwatersrand Local. 4/3/81, 09h00, Johannesburg.

T1456/80—TOP DECK CREATIONS (PTY) LTD, the Applicant carries on business as a manufacturer of men's shirts and which business is conducted from its principle place of business at Sixth Floor, Purchaser Place, 191 Market Street, Johannesburg, and having its registered head office at c/o Block Shaffer & Engelberg, 20th Floor, Trust Bank Centre, 56 Eloff Street, Johannesburg, 2000. 23/12/80—3/2/81, Witwatersrand Local. 4/3/81, 09h00, Johannesburg.

T4/81—THESINGH, Daphne Olga Gerard, formerly Lucas, born Arlow, a divorcee. She is employed as a general assistant and clerk and she resides at 415 Vistaero, 12 Mitchell Street, Berea, Johannesburg. 6/1/81—3/2/81, Witwatersrand Local. 4/3/81, 09h00, Johannesburg.

T5/81—DE BRUIN, Philipus Wilhelmus, 'n verkoopsman, woonagtig te Unicadiawoonstelle 804, Parkstraat, Arcadia, Pretoria 7/1/81—27/1/81, Transvaalse Provinsiale. 5/3/81, 10h00, Pretoria.

T24/81—TAUTE, John, who carries on business as an electrical contractor and who resides at 8 Flamink Street, Helikon Park, Randfontein. 13/1/81—3/2/81, Witwatersrand Local. 5/3/81, 09h00, Randfontein.

T25/81—HANNEKOM, Claudia Rita, an adult European female secretary, who during the 12 months preceding the lodging of this application was ordinarily been resident at 35 Roxburg Avenue, Craighall, Randburg. 13/1/81—3/2/81, Witwatersrand Local. 4/3/81, 10h00, Randburg.

T1371/80—SCIPI (PTY) LTD, known as Skipy (Pty) Ltd, trading as Central Stores and Wholesalers, Annan Road, corner of Fluorspar Road, Carltonville. 13/12/80—27/1/81, Transvaal Provincial. 4/3/81, 09h00, Johannesburg.

T1330/80—ROSSOUW, Richard Henry, 'n boer van Broederstroom, distrik Brits. 2/12/80—20/1/81, Transvaalse Provinsiale. 3/3/81, 10h00, Brits.

T22/81—**BACH**, Leo Petersen, an adult male residing at 8 Shear Avenue, Lakefield, Benoni. 13/1/81—3/2/81, Witwatersrand Local. 4/3/81, 10h00, Benoni.

T1341/80—**HOFFMANN**, Carl Adolf Gustav, 16 Kerk Street, Bronkhorstspuit. 2/12/80—27/1/81, Transvaal Provincial. 5/3/81, 10h00, Bronkhorstspuit.

T1351/80—**VAN DER WALT**, Gerit Louis, 16 Kerk Street, Bronkhorstspuit. 2/12/80—27/1/81, Transvaal Provincial. 5/3/81, 10h00, Bronkhorstspuit.

T1361/80—**HOFFMANN**, Carl Adolf Gustav, and Louis van der Walt, trading under the style of Waltmann Litho Printers and Plastic Manufactures, 16 Kerk Street, Bronkhorstspuit. 2/12/80—27/1/81, Transvaal Provincial. 5/3/81, 10h00, Bronkhorstspuit.

T1428/80—**DE BEER**, Malcolm Johannes Matthys, woonagtig te Crescentrylaan 21, Western Deep Levels, Carletonville. 17/12/80—20/1/81, Transvaalse Provinsiale. 6/3/81, 10h00, Oberholzer.

T1190/80—**NEBRASKA MANUFACTURING COMPANY (PTY) LTD**, having its registered office at Carlton Centre, Commissioner Street, Johannesburg, 2001. 28/10/80—9/12/80, Witwatersrand Local. 4/3/81, 09h00, Johannesburg.

T1309/80—**PERMAKOR CONSTRUCTION (PTY) LTD**, having its registered office at 603 Momentum Buildings, Devenish Street, Sunnyside, Pretoria. 25/11/80—27/1/81, Transvaal Provincial. 6/3/81, 10h00, Pretoria.

T1429/80—**DEYSEL**, Leon Jurgens, 'n proseskontroleur, van Silkaatskop 649, Secunda. 17/12/80—27/1/81, Transvaalse Provinsiale. 4/3/81, 09h30, Evander.

T1297/80—**MYBURGH**, Jacobus Hercules, an adult European male, presently residing at 22 Nell Street, Verwoerdpark, Alberton, and who formerly traded as Orbit Air at c/o 91 Bree Street, Newtown, Johannesburg. 25/11/80—17/12/80, Witwatersrand Local. 4/3/81, 09h00, Johannesburg.

T1188/80—**PERMA-KOTE (PTY) LTD**, which has its principal place of business at 39 Michellin Street, Vanderbijlpark, and having its registered office at 23 Allied Centre, Sasolburg, O.F.S. 28/10/80—13/1/81, Transvaal Provincial. 6/3/81, 10h00, Vanderbijlpark.

N344/80—**MEIKLE**, Andrew Laubser Murray, 1 Green Meadow Lane, Hillcrest. 12/12/80, Durban and Coast Local. 5/3/81, 10h00, Pine-town.

N364/80—**LANCERS ROAD FURNISHERS (PTY) LTD**, c/o Schaffer Hyman Spain, Third Floor, Durban Bay House, 333 Smith Street, Durban. 25/11/80—23/1/81, Durban and Coast Local. 5/3/81, 14h00, Durban.

C7/81—**MARTINIQUE BEAUTY PRODUCTS (PTY) LTD**, 1201 Shell House, Riebeeck Street, Cape Town. 6/1/81, Cape of Good Hope Provincial. 6/3/81, 09h00, Cape Town.

C545/80—**JOHAADIEN**, Mogamad Salie, 53 Buzzard Way, Rocklands, Mitchells Plein, Cape. 17/12/80—28/1/81, Cape of Good Hope Provincial. 13/3/81, 09h00, Cape Town.

C535/80—**ATHLONE SECURITY NOMINEES (PTY) LTD**, registered office c/o S. Frank & Co., The Strand Towers, 66 Strand Street, Cape Town, 8001. 17/12/80—28/1/81, Cape of Good Hope Provincial. 13/3/81, 09h00, Cape Town.

C536/80—**METRO FOUNDATIONS (PTY) LTD**, registered office c/o Christian, Martin & Abrahamse, Ledger House, Aden Avenue, Athlone, Cape. 17/12/80—21/1/81, Cape of Good Hope Provincial. 13/3/81, 09h00, Cape Town.

C537/80—**KARSOL ENTERPRISES (PTY) LTD**, registered office c/o S. Frank & Company, The Strand Towers, 66 Strand Street, Cape Town. 17/12/80—28/1/81, Cape of Good Hope Provincial. 13/3/81, 09h00, Cape Town.

C543/80—**PIPE-LAYING AND ENGINEERING SPECIALIST (PTY) LTD**, registered office at 1800 BP Centre, Thibault Square. 17/12/80—28/1/81, Cape of Good Hope Provincial. 6/3/81, 09h00, Cape Town.

C539/80—**SHALIMAR DEVELOPMENTS (PTY) LTD**, registered office at c/o S. Frank & Co., The Strand Towers, 66 Strand Street, Cape Town. 17/12/80—28/1/81, Cape of Good Hope Provincial. 6/3/81, 09h00, Cape Town.

C540/80—**DELKARMYA HOLDINGS (PTY) LTD**, c/o S. Frank & Co., The Strand Towers, 66 Strand Street, Cape Town. 17/12/80—28/1/81, Cape of Good Hope Provincial. 6/3/81, 09h00, Cape Town.

N334/80—**COOPER**, D. G., 165 Arundel Gardens, Dahlia Lodge, Flat 3b, 165 Arundel Road, Hillary, Durban. 21/11/80—8/1/81, Durban and Coast Local. 5/3/81, 14h00, Durban.

N22/81—**BRITZ**, Rudolph Johannes, Vaalsbaai, Plot H122, Hluhluwe. 28/11/80—9/1/81, Durban Kus Plaaslike. 6/3/81, 09h00, Mtubatuba.

N333/80 C—**ROODT**, Rufus Paul, 10 Ardeer Davenport Road, Glenwood, Durban. 17/12/80—21/1/81, Durban and Coast Local. 5/3/81, 14h00, Durban.

N333/80 A—**THE HARDWARE EXCHANGE COMPANY**, 28 Turners Avenue, Berea, Durban. 17/12/80—21/1/81, Durban and Coast Local. 5/3/81, 14h00, Durban.

N333/80 B—**JOSEPHI**, David John, 230 Buttery Road, Durban North, Natal. 17/12/80—21/1/81, Durban and Coast Local. 5/3/81, 14h00, Durban.

N391/80—**MEYER**, Gert Hendrik, 54 Hereford Circle, Cleland, Pietermaritzburg. 12/12/80—8/1/81, Natal Provincial. 6/3/81, 10h00, Pietermaritzburg.

N381/80—**CHETTY**, Sivananadhan, House 4, Road 237, Bayview, Chatsworth. 4/12/80—13/1/81, Durban and Coast Local. 5/3/81, 10h00, Chatsworth.

Vorm/Form 1

AANSTELLING VAN KURATORS EN LIKWIDATEURS EN BEWYSE VAN VORDERINGS IN GESEKWE- STREERDE BOEDELS OF MAATSKAPPE IN LIKWIDASIE

Ingevolge artikels 40 (3), 56 (3) en 77 van die Insolvensiewet, 1936, artikels 129, 179 en 182 van die Maatskappywet, 1926 en artikels 339, 366, 375 (5) (b) en 402 van die Maatskappywet, 1973, word hierby kennis gegee dat die persone hieronder vermeld as kurators of likwidateurs aangestel is, na gelang van die geval, en dat persone wat enigiets aan die boedels of maatskappye verskuldig is die skulde, tensy anders vermeld, onmiddellik by genoemde kurators of likwidateurs moet betaal.

Byeenkomste van skuldeisers of kontribuante van genoemde boedels of maatskappye sal gehou word op die datums, ure en plekke hieronder vermeld vir die bewys van vorderings teen die boedels of maatskappye, vir die ontvangs van die verslae van die kurators of likwidateurs oor die sake en toestand van die boedels of maatskappye, en om opdragte aan die kurators of likwidateurs uit te reik betreffende die verkoop of opvordering van gedeeltes van die boedels of bates van die maatskappye of betreffende aangeleenthede rakende die beheer daarvan.

Die besonderhede word verstrekk in die volgorde: Nommer van boedel/maatskappy; naam en beskrywing van boedel/maatskappy; naam en adres van kurator of likwidateur, en datum, uur en plek van byeenkoms en tydperk waarin skuld betaal moet word, indien dit nie onmiddellik moet geskied nie.

In 'n plek waarin 'n kantoor van 'n Meester is, word die byeenkoms voor die Meester en op ander plekke voor die Landdros gehou.

APPOINTMENT OF TRUSTEES AND LIQUIDATORS AND PROOF OF CLAIMS IN SEQUESTERED ESTATES OR COMPANIES BEING WOUND UP

Pursuant to sections 40 (3), 56 (3) and 77 of the Insolvency Act, 1936, sections 129, 179 and 182 of the Companies Act, 1926, and sections 339, 366, 375 (5) (b) and 402 of the Companies Act, 1973, notice is hereby given that the persons mentioned below have been appointed trustees or liquidators, as the case may be, and that the persons indebted to the estates or companies are required to pay their debts to them forthwith unless otherwise indicated.

Meetings of creditors or contributories of the said estates or companies will be held on the dates and at the times and places mentioned below, for proof of claims against the estates or companies, for the purpose of receiving the trustees' or liquidators' reports as to the affairs and conditions of the estates or companies and for giving the trustees or liquidators directions concerning the sale or recovery of any parts of the estates or assets of the companies or concerning any matter relating to the administration thereof.

The particulars are given in the following order: Number of estate/company; name and description of estate/company; name and address of trustee or liquidator and date, hour and place of meeting and period within which debt must be paid, if this is not to be done forthwith.

Meetings in a place in which there is a Master's Office, will be held before the Master; elsewhere they will be held before the Magistrate.

T579/80—**VAN GRAAN**, R. J.; G. H. J. Venter, P.O. Box 1474, Johannesburg. 11/3/81, 09h00, Johannesburg.

K26/80—**SAGSON PROPERTIES LTD**, in likwidasie; Erasmus Jacobus Francois Smit, Posbus 64, Kimberley. 4/3/81, 10h00, Kimberley.

N407/80—**TRAFALGAR ESTATES (PTY) LTD**, in voluntary liquidation; E. W. Buhr, P.O. Box 27, Port Shepstone, 4240.

N316/80—**L.A. FABRICATION (PTY) LTD**, in liquidation, formerly trading as L.A. Engineering; C. E. Douglas, for Durban Board of Executors and Trust Co., P.O. Box 4743, Durban, 4000. 5/3/81, 14h00, Durban.

C9/81—**D & K COURT (PTY) LTD**, in voluntary liquidation; Bernard Glass, 12th Floor, Shell House, 9 Riebeeck Street, Cape Town.

C435/80—**HARYVON (PTY) LTD**, in voluntary liquidation; Bernard Glass, 12th Floor, Shell House, 9 Riebeeck Street, Cape Town, 8001.

C437/80—AMAMIC (PTY) LTD, in voluntary liquidation; Bernard Glass, 12th Floor, Shell House, 9 Riebeeck Street, Cape Town, 8001.

N139/80—THERON, Eleferius; Pieter Gerbrand Steyn, Unitedgebou, Scottstraat 53, Posbus 117, Newcastle. 6/3/81, 10h00, Newcastle, 30 dae.

N354/79—LOUW, W. P.; Pieter Gerbrand Steyn, Unitedgebou, Scottstraat 53, Posbus 117, Newcastle. 6/3/81, 10h00, Newcastle, 30 dae.

B99/80—MAUDINE HEIGHTS (EDMS.) BPK., in likwidasië, met geregistreerde hoofkantoor te S.A. Mutualgebou, Bloemfontein, O.V.S.; George Frederik Wessels, p/a Symington & De Kok, Posbus 760, Bloemfontein. 11/3/81, 10h00, Bloemfontein, om opdrag te gee aan die likwidateur in verband met die ondervraging van L. P. Fourie en ander persone.

T1256/80—PARBIN INVESTMENTS (PTY) LTD, in voluntary liquidation; Dudley Frank King, 16th Floor, Nedbank House, 20 Albert Street, Johannesburg. Nil, no creditors.

C410/80—HOLLENBACH, R. J.; F. M. Klopper and M. T. East, 24 Wale Street, Cape Town. 10/3/81, 11h00, Bellville.

E129/80—MASSYN, S. P.; Basil Kenneth Spengler van Zyl, c/o Syfrets Trust and Executor S.A. Ltd, 94 Main Street, Port Elizabeth. 5/3/81, 14h00, Port Elizabeth.

C12/81—READING INVESTMENTS (PTY) LTD, in voluntary liquidation; Max Cohen, P.O. Box 2785, Cape Town, 8000.

C563/80—N. C. KRONE INVESTMENTS (PTY) LTD; Barry Kingsley Kemp, 4 Wale Street, Cape Town.

C5/81—STELERN HOLDINGS (PTY) LTD; Barry Kingsley Kemp, 4 Wale Street, Cape Town.

T1766/79/ASR—TWENTY TWO LEWIS AVENUE INVESTMENTS (PTY) LTD, in voluntary liquidation; Dudley Frank King, 16th Floor, Nedbank House, 20 Albert Street, P.O. Box 454, Johannesburg. Nil, no creditors.

T1260/80—PARKER BUILDINGS (PTY) LTD, in voluntary liquidation; Dudley Frank King, 16th Floor, Nedbank House, 20 Albert Street, P.O. Box 454, Johannesburg. Nil, no creditors.

T1184/80—FITZGERALD, M. R.; B. T. Whitson, c/o Syfrets Trust, P.O. Box 1830, Pretoria, 0001. 25/2/81, 10h00, Boksburg.

N154/80—AMOD, Goolam Mahomed, residing at 41 Fiona Street, Mobei Heights, Durban; J. T. Parton, for Security Executor and Trust Company Ltd, P.O. Box 1050, Durban. 5/3/81, 14h00, Durban.

C573/80—GEOVAL INVESTMENTS (PTY) LTD, in voluntary liquidation; Montagu Philip Plant, 601 86 St George's Street, Cape Town, 8001. Cape Town.

E167/79—TENOWITZ, Sam Harold, formerly restaurant operator, East London; Arthur Ronald Kidson, P.O. Box 660, East London. 6/3/81, 09h00, East London.

E169/79—TENOWITZ, Errol Aaron, formerly restaurant operator, East London; Arthur Ronald Kidson, P.O. box 660, East London. 6/3/81, 09h00, East London.

B60/80—NAUDE, Nicolaas Johannes; Charl Jacob Venter, p/a Naude & Van de Wall, Posbus 153, Bloemfontein. 11/3/81, 10h00, Odendaalsrus.

C291/80—HOUT BAY AND DISTRICT ESTATE AGENCY (PTY) LTD, in liquidation; Robert John Walters, 19th Floor, Cartwrights Corner, Adderley Street, Cape Town. 13/3/81, 09h00, Cape Town.

N169/80—KWAMBONAMBI PHARMACY (PTY) LTD, in liquidation; George James Christie, 2001 Tower Block, Overport City, Overport, Durban, 4001. 5/3/81, 14h00, Durban.

T1133/80—NUNFREIT RESTAURANT (PTY) LTD, in liquidation; G. E. Taylor, c/o Nortrustees (Pty) Ltd, P.O. Box 62016, Marshalltown, 2107. 4/3/81, 09h00, Johannesburg.

N386/80—FRERE COURT (PTY) LTD; Harold Levin, Suite 501, 362 West Street, Durban.

E132/80—HIDLOR MOTORS (PTY) LTD, in liquidation, formerly carrying on business as H. D. & Son Motors at 167 Commercial Road, Port Elizabeth, and with registered office at 167 Commercial Road, Port Elizabeth; Kenneth Norman Paterson, Ninth Floor, Trust Bank Centre, North Street, P.O. Box 963, East London. 5/3/81, 14h00, Port Elizabeth.

T1155/80—BART CONSTRUCTION (PTY) LTD, in liquidation; Johline Steyn, P.O. Box 3578, Johannesburg, 2000. 11/3/81, 10h00, Randburg.

T951/80—GRUNDLING, Andries Ockert Ignatius Johannes, previously trading as Park Kafee; Louis Johannes Fourie, P.O. Box 68, Middelburg, Tvl, 1050. 4/3/81, 10h00, Middelburg, 21 dae.

E116/80—BOYD, Peter Claude Godfray; Basil Kenneth Spengler van Zyl, c/o Syfrets Trust and Executor S.A. Ltd, 94 Main Street, Port Elizabeth. 6/01. 5/3/81, 14h00, Port Elizabeth.

T1329/80—JACOBS, W. J.; A. J. Hessel, c/o Security Executor & Trust Co. Ltd, P.O. Box 3127, Pretoria. 18/3/81, 10h00, Klerksdorp.

T1279/80—VAN NIEKERK, F. J. R.; L. Klopper, Posbus 1990, Pretoria. 4/3/81, 09h30, Potchefstroom.

T1312/80—TZEREFOS, M. G. S.; L. Klopper, Posbus 1990, Pretoria. 4/3/81, 09h30, Potchefstroom.

T767/80—PICTURE FRAMING & ART CENTRE (PTY) LTD, in liquidation, trading as Kitchen Plus; C. Schoeman, P.O. Box 38, Vereeniging. 6/3/81, 10h00, Vereeniging.

B153/80—ADKINS, Cyril; H. J. F. Steyn, Posbus 819, Bloemfontein. 4/3/81, 11h00, Ladybrand.

T1221/80—CHESNO, Solly, trading as Top Stores, Pongola; G. E. Taylor, (Trustee), c/o Nortrustees (Pty) Ltd, P.O. Box 62016, Marshalltown, 2107. 4/3/81, 09h00, Johannesburg.

Vorm/Form 2

BYEENKOMS VAN SKULDEISERS IN GESEKWESTREERDE BOEDELS OF MAATSKAPPY IN LIKWIDASIE

Ingevolge artikels 41 en 42 van die Insolvensiewet, 1936, artikels 179 en 182 van die Maatskappywet, 1926, en artikels 339 en 366 van die Maatskappywet, 1973, word hierby kennis gegee dat 'n byeenkoms van skuldeisers in die gesekwestreerde boedels of maatskappy in likwidasië hieronder vermeld, gehou sal word met aanduiding van die nommer van boedel/maatskappy; die naam en beskrywing van boedel/maatskappy; die datum, uur en plek van byeenkoms en die doel van byeenkoms.

In 'n plek waarin 'n kantoor van 'n Meester is, word die byeenkoms voor die Meester en in ander plekke voor die Landdros gehou.

MEETING OF CREDITORS IN SEQUESTERED ESTATES OR COMPANIES BEING WOUND UP

Pursuant to sections 41 and 42 of the Insolvency Act, 1936, sections 179 and 182 of the Companies Act, 1926, and sections 339 and 366 of the Companies Act, 1973, notice is hereby given that a meeting of creditors will be held in the sequestered estates or companies being wound up mentioned below, indicating the number of estate/company; the name and description of estate/company, the date, hour and place of meeting and the purpose of meeting.

Meetings in a place in which there is a Master's Office, will be held before the Master; elsewhere they will be held before the Magistrate.

T733/80—UNITED COMMERCIAL SUPPLIES (PTY) LTD, in liquidation. 4/3/81, 09h00, Johannesburg (1) For the further proof of claims. (2) Interrogation of directors and officers of the company and other persons concerned.

RONDALIA BANK BPK., voorheen onder kuratorskap. 11/3/81, 09h00, Vryburg. Ondervraging van debiteure.

K5/80—INTERNATIONAL VENTURES AND DEVELOPMENT CORPORATION LTD, in likwidasië. 4/3/81, 10h00, Kimberley. Bewys van eise.

C25/80—AARDVARK (PTY) LTD, in liquidation. 6/3/81, 09h00, Cape Town. Proof of claims.

C504/79—TYGERBERG DEVELOPMENT CO. (PTY) LTD, in liquidation. 6/3/81, 09h00, Cape Town. Proof of claims.

C438/79—VAN DYK, P. C. 13/3/81, 09h00, Paarl. Spesiale vergadering. Bewys van eise.

C497/79—COREEJES, L. M. 11/3/81, 09h00, Kuilsrivier. Spesiale vergadering. Bewys van eise.

N256/79—MOUNTAIN PARK INVESTMENTS (PTY) LTD, in liquidation. 6/3/81, 10h00, Pietermaritzburg. Proof of claim.

T1720/79—VAN DEN HEEVER, Julius Daniel. 4/3/81, 10h00, Benoni. Proof of claims.

T1181/80—E R H (PTY) LTD, in liquidation. 4/3/81, 09h00, Johannesburg. Proof of claims.

T716/80—PARSONS, Henry Alexander. 4/3/81, 11h00, Heidelberg. Proof of claims.

C260/80—VAN HEERDEN, Dewit. 6/3/81, 09h00, Cape Town. Further proof of claims.

C436/78—THREE COINS INVESTMENTS (PTY) LTD, in liquidation, trading as M and M Structural. 6/3/81, 09h00, Cape Town. Proof of debt.

T1482/78—SWANEPOEL, David Jacobus. 25/2/81, 10h00, Ventersdorp. Further proof of claims.

T1527/79—PRETORIA INDUSTRIAL AND MOTOR HOLDINGS (PTY) LTD, in liquidation. 6/3/81, 10h00, Pretoria. Further proof of claims.

C362/80—McLAUGHLIN, Theodore. 5/3/81, 09h00, Wynberg. Second meeting of creditors: To receive trustee's report, to give directions to the trustee and to prove further claims.

N196/80—ALLEN, S. 6/3/81, 10h00, Pietermaritzburg. Late proof of claim.

N178/80—CORRIDOR AGENCIES (PTY) LTD, in liquidation. 6/3/81, 10h00, Pietermaritzburg. Late proof of claims.

N203/79—LONBAARD, Cornelius Johannes. 13/3/81, 10h00, Pietermaritzburg. 1. Proof of claims. 2. Interrogation of insolvent.

N230/80—COASTAL ELECTRICAL CONTRACTORS (PTY) LTD. 5/3/81, 10h00, Stanger. Proof of claims and interrogation of witnesses.

C433/79—DE WAAL, J. J. 10/3/81, 11h00, Bellville. Spesiale vergadering. Bewys van eise.

C139/80—I. C. WILLIAMS ENTERPRISES (PTY) LTD, in liquidation. 13/3/81, 09h00, Cape Town. For proof of claims.

C415/79—POTTS, Thomas Nicholas, trading as Dassenberg Enterprises. 13/3/81, 09h00, Cape Town. For proof of claims.

C549/76—LEBER, Lieb. 13/3/81, 09h00, Cape Town. For proof of claims.

C383/78—PARKER, Y. F. 6/3/81, 09h00, Cape Town. For proof of claims.

C248/80—FOURIE, Louis Jacobus. 6/3/81, 09h00, Cape Town. For proof of claims.

K14/80—ADAMS, Albert William, residing at 14 Stockroos Street, Kimberley, trading as Kimberley Funeral Undertakers, Odeon Cinema and as Adams Transport. 4/3/81. For purposes of proving claims.

C30/80—INSTA-THERM (PTY) LTD, in liquidation. 13/2/81, 09h00, Cape Town. Proof of claims.

T875/80—LUDICK, W. P. 13/3/81, 10h00, Randfontein. (a) Proof of claims. (b) To accept my report. (c) To pass resolutions.

T290/78—ALISTOUN, W. M. 4/3/81, 10h00, Randburg. Proof of claims.

T1543/79—CILLIERS, W. M. 4/2/81, 09h00, Johannesburg. Proof of claims.

T391/80—MARAIS, Dennis Michael. 6/3/81, 09h00, Nelspruit. Further proof of claims.

T399/79—JONES, M. J. D. 6/3/81, 10h00, Pretoria. Further proof of claims.

T402/80—MARAIS, J. P. L. 6/3/81, 09h00, Wolmaranstad. Further proof of claims.

T1187/79—VAN HEERDEN, J. P. 4/3/81, 09h30, Nigel. Bewys van eise.

T545/80—A & G CONVERSATIONS (PTY) LTD, in likwidasië. 6/3/81, 09h30, Witbank. Bewys van eise.

T878/80—VAN WYK, L. L. 4/3/81, 09h00, Potchefstroom. Bewys van eise.

T1130/80—VAN HEERDEN, O. J. 4/3/81, 10h00, Pretoria. Further proof of claims.

T1083/80—DU PREEZ, E. C. 4/3/81, 10h00, Pretoria. Spesiale vergadering.

T922/80—COMAVI (PTY) LTD, in liquidation. 11/3/81, 09h00, Johannesburg. Proof of further claims.

T222/80—STEENKAMP, Willem Jacobus. 25/2/81, 10h00, Randburg. To prove claims.

T224/79—DEANE, Roger Ronan. 4/3/81, 09h00, Johannesburg. (1) Further proof of claims. (2) To consider the following offer of composition submitted by the insolvent.

I desire to submit to my creditors an Offer of Compromise in terms of section 119 of the Insolvency Act No. 36, as amended, in the following terms:

I offer to pay—

1.1. All costs of sequestration and administration in full, including any fees payable to the Master of the Supreme Court.

1.2. All claims of Preferent Creditors in full, but only to the extent of the preference to which such creditors are entitled in terms of the Insolvency Act.

1.3. All claims of Secured Creditors in full to the extent of their security.

1.4. Concurrent Creditors the sum of 50 cents in the Rand.

2.1. In respect of the amounts payable in terms of paragraphs 1.1., 1.2. and 1.4. hereof, same shall be paid in cash within 30 days after the date of the acceptance of this Offer of Compromise.

2.2. Payments of the amounts due in terms of the Offer of Compromise shall be guaranteed by Carla Brocco.

2.3. In regard to the claims of Secured Creditors, such claims shall be paid to creditors in terms of the Security held by each creditor, provided that the creditor's security shall in no way be affected, provided however, that the provisions of the Insolvency Act relating to Secured Creditors shall apply.

3. On acceptance of this Offer:

3.1. All assets claimed by my spouse shall be deemed to have been released to her.

3.2 All other assets in my Estate shall revert in me.

Ronan Dean.

T187/79—MAXWEAR MANUFACTURERS (PTY) LTD, in liquidation. 4/3/81, 09h00, Johannesburg. Further proof of claims.

T1757/79—LEASING & HIRE PURCHASE REGISTRATIONS (PTY) LTD, in liquidation. 6/3/81, 10h00, Pretoria. Further proof of claims.

Vorm/Form 3

VERLENGING VAN TERMYN VIR INDIENING VAN LIKWIDASIE-, DISTRIBUSIE- OF KONTRIBUSIE-REKENINGS IN GESEKWESTREERDE BOEDELS OF MAATSKAPPE IN LIKWIDASIE

Ingevolge artikel 109 (1) van die Insolvensiewet, 1936, en artikel 135 (1) (c) van die Maatskappywet, 1926, word hierby kennis gegee dat kuretors of likwidateurs van die gesekwestreerde boedels of maatskappe in likwidasië, na gelang van die geval, hieronder vermeld voornemens is om na afloop van 'n termyn van 14 dae vanaf die datum van publikasie hiervan, die betrokke Meesters om 'n verlenging van die termyn hieronder genoem, vir die indiening van likwidasië-, distribusie- of kontribusierekenings te versoek.

Die besonderhede word verstrek in die volgorde: Nommer van boedel/maatskappy; naam en beskrywing van boedel/maatskappy; naam en datum van aanstelling van kurator of likwidateur; datum waarop rekening ingedien moet word; termyn van verlangde verlenging en by watter Meester aansoek gedoen sal word.

EXTENSION OF TIME WITHIN WHICH TO LODGE LIQUIDATION ACCOUNTS AND PLANS OF DISTRIBUTION OR CONTRIBUTION IN SEQUESTERED ESTATES OR COMPANIES BEING WOUND UP

Pursuant to section 109 (1) of the Insolvency Act, 1936, and section 135 (1) (c) of the Companies Act, 1926, notice is hereby given that after the expiration of a period of 14 days as from the date of publication hereof, it is the intention of the trustees or liquidators, as the case may be, of the sequestered estates or companies being wound up mentioned below, to apply to the respective Masters for an extension of time, as specified below, within which to lodge liquidation accounts and plans of distribution or contribution.

The particulars are given in the following order: Number of estate/company; name and description of estate/company; name and date of appointment of trustee or liquidator; date when account due; period of extension required and to which Master application will be made.

T1431/79—ABRAHAM, D. G.; Gert Hendrik Johan Venter, 27/12/79. 27/2/81. Vier maande.

T1496/79—DE LANGE, Willem; J. R. Galloway, 22/2/80. 22/2/81. Ses maande, Pretoria.

B24/80—SCHOEMAN, Jacobus Lourens. Brian St Clair Cooper, 5/5/80. 5/11/81. Ses maande, Bloemfontein.

B13/80—NAUDE, Stephanus Petrus; Brian St Clair Cooper, 23/4/80. 23/10/80. Nege maande, Bloemfontein.

C218/79—VAN ANTWERPEN, M. J.; E. D. James, 1/8/79. 19/8/80. Six months, Cape Town.

C129/80—BLOCHLIGER, A. R.; J. J. Rousseau & C. P. van Zyl, 12/6/80. 12/3/81. Three months, Cape Town.

N162/79—OSHRV, Joshua; B. Ruhen, c/o Syfrets Trust & Executor S.A. Ltd, P.O. Box 135, Durban, 4000. 15/2/81. Four months, Pietermaritzburg.

T1066/79—MAROUN, P. F.; Johline Steyn, 24/7/79. 24/12/80. Ses maande, Pretoria.

N139/80—THERON, E.; P. G. Steyn, 22/9/80. 22/3/81. Drie maande.

C561/78—ANDERSON, Bruce Edmond; M. T. East, 15/12/78. 20/2/81. Six months, Cape Town.

C355/76—STASSEN, G. P. E.; M. T. East, M. P. K. Johnson & D. J. Rennie, 6/12/76. 17/2/81. Six months.

C263/77—LOSPER, I., trading as Springbok Cycles; A. M. Rennie, 16/11/77. 23/2/81. Six months.

C724/78/4B—STRAUSS, Jacob Johannes; Basil Kenneth Spengler van Zyl, 19/2/79. 6/2/81. Six months, Cape Town.

B76/80—VAN DYK, Francis Heila; Brian St Clair Cooper & Roelof Davel du Plessis, 28/7/80. 28/1/81. Twaalf maande, Bloemfontein.

C493/79—NAIDOO, Anwar of 26 Armstrong Crescent, Lans vne, Cape; Solomon Gutman, 22/7/80. 22/1/81. One year, Cape Town.

C1678/6A—MILLER, Hyman, c/o Trust Bank Centre, Heeregracht, Cape Town; Robert John Walters, 15/2/81. One year, Cape Town.

N130/68/2—RAMAUTHAR, Haripersadh, a dealer in fruit and vegetables, of Stall 207, Squatter's Market, Warwick Avenue, Durban, Natal; J. A. Bruce, 12/7/68. 16/2/81. Six months, Pietermaritzburg.

N634/77—FROLICH, Arne Gunnar of 160a Springfield Road, Durban; J. A. Bruce, 15/12/77. 17/2/81. Six months, Pietermaritzburg.

C213/80—SMIT, J. J. C.; P. D. Kruger, 18/9/80. 18/3/81. Ses maande, Kaapstad.

T355/77—VAN PITTIUS, T. Gey; Graham Ernest, 14/6/77. 28/2/81. Six months, Pretoria.

C11762—HAILMER, W. K.; Laurence Maister, 12/8/64. 31/10/80. Eight months, Cape Town.

C303/77—LEVINHAL, H. V.; David John Rennie, 20/10/77. 31/1/81. Six months.
 C465/75—GREY, R. W.; David John Rennie, 3/8/76. 23/1/81. One year, Cape Town.
 C384/79—VAN RENSBURG-NORTIER, J.; David John Rennie, 24/1/80. 23/1/81. Six months, Cape Town.
 T1127/79—ELLIS, J. R.; G. E. Taylor, 26/10/79. 30/9/80. Six months, Pretoria.
 C260/79—BELO, R. F.; B. W. Smith, 6/11/79. 28/2/81. Nine months.
 T316/79—MEADOWS, T. C.; A. J. Hessels, 2/5/79. 5/2/81. Three months, Pretoria.
 T1150/79—ERASMUS, L. J.; A. J. Hessels, 19/11/79. 5/2/81. Three months, Pretoria.
 T1838/78—MULLER, T. M. S.; A. J. Hessels, 30/4/79. 25/3/81. Three months, Pretoria.

T746/80—STEENKAMP, C. J. H.; W. Hancke, 28/8/80. 28/2/81. Three months, Pretoria.
 T329/80—JORDAAN, M. E.; C. Schoeman, 20/8/80. 20/2/81. Six months, Pretoria.
 T1360/79—MSM GENERAL ENGINEERING, previously of Germiston; D. Dallas, 31/12/79. 30/9/80. Eight months, Pretoria.
 T211/79—VIANA, Augusto da Silva, 412 Sarb House, 80 Commissioner Street, Johannesburg; D. Dallas, 30/4/79. 30/10/80. Eight months, Pretoria.
 B226/77—STRYDOM, J. H. V.; Hendrik Jacobus Frederik Steyn en Leonardo Daniel Yssel Booysen, 24/2/78. 24/6/80. Drie maande, Bloemfontein.
 T903/79—CLIFFORD, Bernard; R. H. Vingoe, 21/11/79. 20/5/80. Thirteen months, Pretoria.

Vorm/Form 4

LIKWIDASIE-, DISTRIBUSIE- OF KONTRIBUSIEREKENINGS IN GESEKWESTREERDE BOEDELS OF MAATSKAPPE IN LIKWIDASIE

Ingevolge artikel 108 (2) van die Insolvensiewet, 1936, artikel 136 (2) van die Maatskappywet, 1926, en artikel 406 (3) van die Maatskappywet, 1973, word hierby kennis gegee dat die likwidasië-, distribusie- of kontribusierekenings in die boedels of die maatskappye, na gelang van die geval hieronder vermeld, ter insae van skuldeisers of kontribuante sal lê op die kantore van die Meesters en Landdroste daarin genoem, gedurende 'n tydperk van 14 dae, of die tydperk wat daarin vermeld is, vanaf die datum hieronder vermeld of vanaf die datum van publikasie hiervan, watter datum ook al die laaste is.

Die besonderhede word verstreë in die volgorde: Nommer van boedel/maatskappy; naam en beskrywing van boedel/maatskappy; beskrywing van rekening; rekening ter insae by Meester- en Landdrostskantoor, datum (indien later as publikasiedatum), tydperk (indien langer as 14 dae).

LIQUIDATION ACCOUNTS AND PLANS OF DISTRIBUTION OR CONTRIBUTION IN SEQUESTERED ESTATES OR COMPANIES BEING WOUND UP

Pursuant to section 108 (2) of the Insolvency Act, 1936, section 136 (2) of the Companies Act, 1926, and section 406 (3) of the Companies Act, 1973, notice is hereby given that the liquidation account and plans of distribution or contribution in the estates or the companies mentioned below will lie open for inspection by creditors or contributories at the offices of the Masters and the Magistrates stated therein, for a period of 14 days, or for such a period as stated therein, from the date mentioned below or from the date of publication hereof, whichever may be the later date.

The particulars are given in the following order: Number of estate/company; name and description of estate/company; description of account; account for inspection at Master's and Magistrate's Office, date (if later than date of publication hereof), period (if longer than 14 days).

C491/80—NAVARONE RESTAURANT (PTY) LTD, in voluntary liquidation. First and Final Liquidation and Distribution. Cape Town.
 B61/80—LOUW, Dennis Arnold, voornheen handelidwende as Coal-Cor en Permacote. Eerste en Finale Likwidasië en Distribusie. Bloemfontein, Kroonstad, Thaba Nchu.
 B213/79—HAMMAN, Cornelis Josephus Salomon. Aanvullende rekening tot die Eerste en Finale Likwidasië, Distribusie en Kontribusie. Bloemfontein, Kroonstad.
 C291/79—MONK, C. I. Second Liquidation and Distribution. Cape Town, George.
 B88/76/2B—SENEKAL, Geraldine. Fifth and Final Liquidation and Distribution. Grahamstown, Port Elizabeth.
 C371/79/1A—DOO TYRE COMPANY (PTY) LTD, in liquidation. Second and Final Liquidation and Distribution. Cape Town.
 C367/79/2A—MARTIN FOR HAIR (PTY) LTD, in liquidation. Second and Final Liquidation and Distribution. Cape Town.
 C178/78/4A—GROBLER, Petrus Jacobus, First and Final Supplementary Liquidation and Distribution. Cape Town, Port Elizabeth.
 C595/76/5A—SCHOLTE, Hans Gunther, formerly of Scotswood, 19 Victoria Road, Clifton, Cape. Second Supplementary Liquidation and Distribution. Cape Town.
 C763/77/3A—S.A. CABINET WORKS (CAPE) (PTY) LTD, in liquidation. First Liquidation and Distribution. Cape Town, Bellville.
 C384/78/4B—STANITA (PTY) LTD, in liquidation. Fourth and Final Liquidation and Distribution. Cape Town, Kuils River.
 C4/78/4A—RABIE, Maurice, director of companies, resides at Torwood Avenue, Disandt, Sea Point. Fifth Liquidation and Distribution. Cape Town.
 C288/78—LOMBARD, Pierre Francois, 6 Yvonne Road, Hobeizen, Bellville. Second and Final Liquidation, Distribution and Contribution. Cape Town, Bellville.
 T430/79—DU PLESSIS, C. J. First and Final Liquidation and Contribution. Pretoria.
 N233/78—BRAVOS, Nick, kwaMbonambi. Fourth Liquidation and Distribution. Pietermaritzburg, Durban.
 C405/74—J. P. VAN DEN BRINK (PTY) LTD, in liquidation. Fifth and Final Liquidation and Distribution. Cape Town, Wynberg.
 C368/78—SONRONA (PTY) LTD, in liquidation. First Supplementary Liquidation and Distribution. Cape Town.
 3425/79—SNYMAN, Jacobus Hertzog. Eerste en Finale Likwidasië en Distribusie. Kaapstad, Bellville.
 E65/79/1—REED, Michael Anthony, formerly residing at Kinkelbos District and now residing in the Humansdorp District. First Liquidation and Distribution. Grahamstown, Alexandria, Humansdorp.
 C265/80—BENMIX INVESTMENTS (PTY) LTD, in voluntary liquidation. Liquidator's First and Final Liquidation, Distribution and Contribution. Cape Town.
 T590/80—HOWDEN HOLIMA REFRIGERATION SOUTHERN AFRICA (PTY) LTD, in voluntary liquidation. First and Final Liquidation and Distribution. Pretoria, Johannesburg.
 C372/79—STOFFBERG, Susan S. First Liquidation and Distribution. Cape Town, George.
 C271/75—NACERODIEN, M. T. and E. Mohaydien, trading as Ebees Distributors. Fifth and Final Liquidation and Distribution. Cape Town, Wynberg.
 C340/77—GARVIE, Gerald Stuart. Third and Final Liquidation and Distribution. Cape Town.
 C447/79—STRONGA BINS AND PALLETS (PTY) LTD, in liquidation. First Liquidation and Distribution. Cape Town, Grabouw, Somerset West.
 T1486/76—VAN DER WALT, W. J. Third and Final Liquidation and Distribution. Pretoria, Kempton Park.
 B10/80—VAN HUYSTEEEN, J. H., p/a Provinsiale Verkeersafdeling, Vrededorf. Eerste en Finale Likwidasië, Distribusie en Kontribusie. Bloemfontein, Vrededorf.
 E37/79/1A—DEECO AGENCIES (PTY) LTD, in liquidation of 3-7 Reith Street, Sidwell, Port Elizabeth with its registered office at 7 Lawrence Street, Port Elizabeth. First Supplementary Liquidation and Distribution. Grahamstown, Port Elizabeth.
 B227/79—LOUW, George Frederik. Eerste en Finale Likwidasië en Distribusie. Bloemfontein, Welkom.
 B209/79—TREKKER MEKKA (EDMS.) BPK., in likwidasië. Supplémentêre Likwidasië en Distribusie. Bloemfontein, Bethlehem.
 B42/77/1A—JAMANEL (EDMS.) BPK., in likwidasië. Eerste en Finale Likwidasië en Distribusie. Bloemfontein, Welkom.
 B56/80—BURTLES, Willem Thomas, 'n mynwerker woonagtig te Klipstraat 1062D, St. Helena, Welkom. Eerste Likwidasië en Distribusie. Bloemfontein, Welkom.
 B198/79—LOTTER, Christoffel Jacob Marthinus. Supplémentêre Likwidasië en Distribusie. Bloemfontein, Kroonstad.
 E23/79/1A—BEKKER, J. F., formerly trading as Eljay Motor Bodyworks, Second Liquidation and Distribution. Grahamstown, Port Elizabeth.
 N246/80—HOUT TIMBER (PTY) LTD. First and Final Liquidation and Distribution. Pietermaritzburg, Durban.
 C635/78—WYGOLD, F. R. Amended Supplementary First and Final Liquidation and Distribution. Cape Town.
 N32/80—SOLGEORGE (PTY) LTD, in members voluntary liquidation. First and Final Liquidation and Distribution. Durban.
 N359/78—NURDEN, Gilbert Terance. Second and Final Liquidation and Distribution. Pietermaritzburg.
 T1678/79—SINTOR CABLES (PTY) LIMITED, in liquidation. First and Final Liquidation and Distribution. Pretoria, Johannesburg.
 T1573/78—LITHO MARKETING (PTY) LIMITED, in liquidation, trading as Snap International. Second Liquidation and Distribution. Pretoria, Johannesburg.
 7903/78—JOFFE, Bernard. Liquidation and plans of Distribution. Pretoria, Johannesburg.
 B167/79—RIDANJA PROPERTY INVESTMENTS (PTY) LTD, in liquidation. First Liquidation and Distribution. Bloemfontein, Welkom.

B159/79—MACVYN ENGINEERING (PTY) LTD, in liquidation. First Liquidation and Distribution. Bloemfontein, Welkom.

B168/79—MPHOHADI RESTAURANT (PTY) LTD. First and Final Liquidation, Distribution and Contribution. Bloemfontein, Witsieshoek.

1802/79—BARRIE, George Henderson. Eerste Likwidasië en Distribusie. Bloemfontein, Fouriesburg.

B160/79—ALLIED MANUFACTURERS AGENTS (PTY) LTD, in liquidation. First Liquidation and Distribution. Bloemfontein, Welkom.

B187/79—FORTUNE BROTHERS ESTATES (PTY) LTD, in liquidation. First Liquidation and Distribution. Bloemfontein, Welkom.

B161/79—ANGLO FORGE (PTY) LTD, in liquidation. First Liquidation and Distribution. Bloemfontein, Welkom.

2035/79—HAMLYN, Gwenyth Elizabeth Mary, 352 Florida Road, Durban. First and Final Liquidation and Distribution. Pietermaritzburg, Durban.

T1582/79—AVROS SHOPFITTERS (PTY) LIMITED. First and Final Liquidation, Distribution and Contribution. Pretoria, Johannesburg.

T726/79—LEDERLAND HARDWARE (PTY) LTD, First Liquidation and Distribution. Pretoria, Johannesburg.

T1421/79—THOMAS, B. E. A. First Liquidation and Distribution. Pretoria, Germiston.

T261/80—VAN VELEN, G. E. G. First and Final Liquidation, Distribution and Contribution. Pretoria, Benoni.

T1691/79—SAARLAND AGRICULTURAL IMPLEMENTS (PTY) LTD. First Liquidation and Distribution. Pretoria, Johannesburg.

T1722/78—K & B TOWNSHIPS (PTY) LTD. Third and Final Liquidation and Distribution. Pretoria, Johannesburg.

T1497/79—MARTINS, A. A. Eerste en Finale Likwidasië en Distribusie. Pretoria, Tzaneen.

T1141/77—TULRYK (TRANSVAAL) (EDMS.) BPK., in likwidasië. Tweede en Finale Likwidasië en Distribusie. Pretoria and Bloemfontein, Durban.

T1573/76—CONSTANTIA BUILDING SUPPLIES (PTY) LTD, in likwidasië. Eerste Likwidasië en Distribusie. Pretoria, Johannesburg.

T1323/76—BERNLEA PROPERTIES (171) (PTY) LTD, in likwidasië. Eerste Likwidasië en Distribusie. Pretoria, Johannesburg.

B233/79—LUES, Frans Jacobus. Eerste en Finale Likwidasië en Distribusie. Bloemfontein, Welkom.

K22/79—THYS, Barend Johannes. Gewysigde Eerste Likwidasië en Distribusie. Kimberley, Keimoes.

T2056/77—MELODIE MOTORHAWE (EDMS.) BPK., in likwidasië. Derde & Finale Likwidasië en Distribusie. Pretoria, Brits.

T1379/79—FREESIA ONDERNEMINGS (EDMS.) BPK., Eerste Likwidasië en Distribusie. Pretoria, Potchefstroom.

N338/80—I. A. B. Contractors (Pty) Ltd, in members' voluntary liquidation. First and Final. Pietermaritzburg, Durban.

N113/79—CARGO WAREHOUSING SERVICES (PTY) LTD, in liquidation. Second Liquidation and Distribution. Pietermaritzburg, Durban.

N31/78—DILDAR, Edris. First and Final Liquidation, Distribution and Contribution. Pietermaritzburg, Verulam.

337/78—BARCLAYS PLUMBERS & BUILDERS CENTRE (PTY) LTD, in liquidation. Fourth Liquidation and Distribution. Pietermaritzburg, Durban.

C155/80—B. & E. RESIDENCES (PTY) LTD. First and Final Liquidation and Contribution. Cape Town.

N450/78—NATAL MARKAGENTE (EDMS.) BPK., in liquidation. Second Liquidation and Distribution. Pietermaritzburg, Durban.

C62/80—TRIANGLE PREFABS (PTY) LTD. First and Final Liquidation and Distribution. Cape Town, Bellville.

C472/77—HEATHBLACK DEVELOPMENTS (PTY) LTD. Fourth Liquidation and Distribution. Cape Town, Kuilsrivier.

N76/79—Z. E. K. (PTY) LTD, in liquidation. Third Liquidation and Distribution. Pietermaritzburg, Durban, Empangeni.

T488/79—DOS SANTOS, Jonine Ferreira. Amended First and Final Liquidation and Contribution. Pretoria.

T1390/78—PEENS, H. B. Gewysigde Eerste Likwidasië en Distribusie. Pretoria.

T886/80/6B—KRECO LANDGOED (EDMS.) BPK., in vrywillige likwidasië deur lede. Eerste en Finale Likwidasië en Distribusie. Pretoria.

T374/79—PRETORIUS, J. L. First and Final Liquidation and Distribution. Pretoria, Tzaneen.

T1594/79—RAND TECHNICS SERVICES (PTY) LTD, in liquidation. First and Final Liquidation and Contribution. Pretoria, Germiston.

T433/80—POTGIETER, R. J. Eerste Likwidasië en Distribusie. Pretoria, Middelburg.

T1259/79—J. P. HARRIS & COMPANY (PTY) LTD, in liquidation. Second and Final Liquidation and Distribution. Pretoria.

T1346/79—TEXEIRA, J. M. Eerste en Finale Likwidasië en Distribusie. Pretoria, Springs.

T1404/79—BEKKER, J. H. Eerste en Finale Likwidasië en Distribusie. Pretoria, Witbank.

T1645/78—VAN DER MERWE, J. H. Supplementêre Likwidasië. Pretoria.

T1172/79—FURNALL (PTY) LTD, in liquidation. First and Final Liquidation and Contribution. Pretoria, Boksburg.

T786/77—BURTON CONSTRUCTION (PTY) LTD, in liquidation. Fifth Liquidation and Distribution. Pretoria, Johannesburg.

N167/77—VOYSEY BOND & CO. (TVL) (PTY) LTD, in liquidation. Third Liquidation and Distribution. Pietermaritzburg, Durban.

T83/79—VAN ROOYEN, H. P. R. First Liquidation and Distribution. Pretoria, Johannesburg.

T1931/78—NELDNER, R. First and Final Liquidation and Distribution. Pretoria, Johannesburg.

T162/80—SCHULMAN, I. R. First and Final Liquidation and Contribution. Pretoria, Johannesburg.

C15/80—G. NEBULONI (PTY) LTD, in members' voluntary liquidation. First and Final Liquidation and Distribution. Cape Town.

T429/76—LEVIN, Dave. Second Liquidation and Distribution. Johannesburg.

T741/76—PEARL LINGERIE MANUFACTURERS (TRANSVAAL) (PTY) LTD, in liquidation. Second and Final Liquidation and Distribution. Pretoria, Johannesburg.

T1175/79—SMECA (PTY) LTD, in liquidation. First and Final Liquidation and Distribution. Pretoria, Johannesburg.

N350/80—ELROD INVESTMENTS (PTY) LTD. First and Final Liquidation and Distribution. Pietermaritzburg.

T1385/78—STEENKAMP, G. C. Eerste en Finale Likwidasië. Pretoria, Klerksdorp.

B152/79—ZABIELSKI, Richard Kazik. Eerste Likwidasië en Distribusie. Bloemfontein.

Vorm/Form 5

UITKEER VAN DIVIDENDE EN INSAMELING VAN KONTRIBUSIES IN GESEKWESTREERDE BOEDELS OF MAATSKAPPE IN LIKWIDASIE

Nademaal die likwidasiërekenings en distribusie- of kontribusierekenings in die gesekwestreerde boedels of maatskappye in likwidasië, na gelang van die geval, hieronder vermeld op die datums daarin vermeld, bekragtig is, word hierby ingevolge artikel 113 (1) van die Insolvensiewet, 1936, artikel 139 (2) van die Maatskappywet, 1926, en artikel 409 (2) van die Maatskappywet, 1973, kennis gegee dat uitbetaling van dividende of insameling van kontribusies aan die gang is in genoemde boedels of maatskappye soos hieronder uiteengesit en dat elke kontribusiepligtige skuldeiser die bedrag deur hom verskuldig by die adres hieronder genoem aan die kurator of likwidateur moet betaal.

Die besonderhede word verstrekk in die volgorde: Nommer van boedel/maatskappy; naam en beskrywing van boedel/maatskappy en rekening; datum waarop rekening bekragtig is; of 'n dividend uitgekeer of 'n kontribusie ingevorder word, of beide, en naam en adres van kurator of likwidateur.

PAYMENT OF DIVIDENDS AND COLLECTION OF CONTRIBUTIONS IN SEQUESTERED ESTATES OR COMPANIES BEING WOUND UP

The liquidation accounts and plans of distribution or contribution in the sequestered estates or companies being wound up, as the case may be, mentioned below having been confirmed on the date therein mentioned, notice is hereby given, pursuant to section 113 (1) of the Insolvency Act, 1936, section 139 (2) of the Companies Act, 1926, and section 409 (2) of the Companies Act, 1973, that dividends are in the course of payment or contributions are in the course of collection in the said estates or companies as set forth below and that every creditor liable to contribution is required to pay to the trustee or liquidator the amount for which he is liable at the address mentioned below.

The particulars are given in the following order: Number of estate/company; name and description of estate/company and account; date when account confirmed; whether a dividend is being paid or contribution being collected, or both, and name and address of trustee or liquidator.

T1713/79/B—NERAN PROPERTIES (PTY) LTD, in voluntary liquidation. 28/1/81. Dividend being paid. Eli Harry Glaser, 403 Longbank, 187 Bree Street, Johannesburg.

N106/80—EMPIRE FINANCE CORPORATION LTD, in voluntary liquidation 2/2/81. Dividend to contributories only. J. E. Jarvis, c/o Ernst & Whinney, P.O. Box 2826, Durban.

B239/79—FORTIORI BELEGGINGS (EDMS.) BPK., in likwidasië, voorheen bekend as Thewie Wessels (Edms.) Bpk. met geregistreerde hoofkantoor te Hillstraat, Kroonstad. 2/2/81. Uitkeer van Dividende. Roelof Davel du Plessis, Posbus 760, Bloemfontein.

E45/79/1B—LONA, D. H. 22/1/81. Dividend being paid. Basil Kenneth Spengler van Zyl, Syfrets Trust and Executor, 94 Main Street, Port Elizabeth.

B137/79—VAN SCHALKWYK, Pieter Schalk, 'n boer van die plaas Sohiasdeel, Bethlehem. 2/2/81. Uitkeer dividende. George Frederik Wessels, Posbus 760, Bloemfontein.

T1420/78—FERREIRA, Thomas Ignatius. 22/1/81. Dividende word uitgekeer. H. W. Warmenhoven, Posbus 304, Tzaneen.

C175/80/5A—N. S. PARROTT (EDMS.) BPK., in likwidasië geplaas deur besluit van aandeelhouders gedateer 29 Februarie 1980, geregistreeerde kantoor: Robertsonsgebou, Hiberniastraat 91, George. 28/1/81. Dividend word betaal. M. C. Botha-Cronje, Victoriastraat 96, George, 6530.

C28/80/3B—SVENCON LTD, in liquidation. 2/2/81. Contribution being collected. Neville Ralph Rubinstein for The Board of Executors Trustees (Pty) Ltd, 19th Floor, Cartwrights Corner House, Adderley Street, Cape Town.

C71/80/1A—AMOD, Abdul Khalil, trading as Spot on Security Alarms & Alpha Radio and Communications, business address: Silverkew Buildings, Klipfontein Road, Athlone. 4/2/81. Contribution being collected. R. J. Walters & J. J. Fourie, c/o The Board of Executors Trustees (Pty) Ltd incorporating Business Administrators (Pty) Ltd, 19th Floor, Cartwrights Corner House, Adderley Street, Cape Town.

C65/79/5A—BECK, Alexander Thomas, 5 Noord Street, Ashton. 2/2/81. Dividends being paid. S. D. Cohen & S. Gutman, c/o The Board of Executors Trustees (Pty) Ltd incorporating Business Administrators (Pty) Ltd, 19th Floor, Cartwrights Corner House, Adderley Street, Cape Town.

C122/73—CRUMPTON, Michael John, trading as Hermes Self Service Select. 3/2/81. Dividends being paid. J. J. Rousseau, c/o The Board of Executors Trustees (Pty) Ltd incorporating Business Administrators (Pty) Ltd, 19th Floor, Cartwrights Corner House, Adderley Street, Cape Town.

C131/79/1A—STRAUSS, David Zandberg, 202 Joyrol Belle Omre Road, Tamboerskloof, Cape Town. 30/1/81. Dividend being paid. R. J. Walters & S. D. Cohen, c/o The Board of Executors Trustees (Pty) Ltd incorporating Business Administrators (Pty) Ltd, 19th Floor, Cartwrights Corner House, Adderley Street, Cape Town.

C335/79/5A—DANAR TRUST (PTY) LTD, in liquidation. 3/2/81. Dividends being paid. Robert John Walters, c/o The Board of Executors Trustees (Pty) Ltd incorporating Business Administrators (Pty) Ltd, 19th Floor, Cartwrights Corner House, Adderley Street, Cape Town, 8001.

C262/80/2A—GLENCAIRN HOTEL (PTY) LTD, in voluntary liquidation. 29/1/81. Dividend being paid. Jacob Zeller, Second Floor, Atkinson House, 47 Strand Street, Cape Town, 8001.

N384/78—MILEMASTER RETREADERS (PTY) LTD, in liquidation. 29/1/81. Dividend being paid. S. Trakman, c/o Nortrustees (Pty) Ltd, P.O. Box 62016, Marshalltown, 2107.

N225/79—BELL, Andrew Newlands, Nottingham Road, Natal. 28/1/81. Award to secured and preferent creditors. J. A. Bruce, for Security Executor and Trust Co. Ltd, P.O. Box 1050, Durban, 4000.

N13A/80—EAGLE JOINERY WORKS, a partnership of which the partners are Guronadahn Padayachi and Rajasperan Padayachee, who traded at 7 Failsworth Road, Allandale, Pietermaritzburg, Natal. 28/1/81. Award to secured creditors. J. A. Bruce, for Security Executor and Trust Co. Ltd, P.O. Box 1050, Durban, 4000.

B21/79—HUMAN, Hermanus Christoffel Petrus. 30/1/81. Uitkeer van dividende en vordering kontribusie. Brian St. Clair Cooper, p/a E. G. Cooper & Seuns, Posbus 27, Bloemfontein, 9300.

C452/79—MHATEY, K. B. 27/1/81. Dividend being paid, First Liquidation and Distribution. L. Maister, 24 Wale Street, Cape Town.

C424/79—JOHNSON, G. W. 27/1/81. Dividend being paid. E. D. James, 24 Wale Street, Cape Town, 8001.

C695/78—RUBICON DISTRIBUTORS (PTY) LTD, in liquidation. 29/1/81. Dividend being paid. D. J. Rennie, 24 Wale Street, Cape Town.

T1349/79—STAVROU, E. 5/2/81. Secured preferent and concurrent. C. G. Foot, P.O. Box 2103, Johannesburg, 2000.

C696/78—LOUBSER, F. 19/1/81. Dividend being paid, First and Final Liquidation and Distribution. A. M. Rennie, 24 Wale Street, Cape Town.

B56/79—ROUX, Coenrad Johannes. 26/1/81. Kontribusie word gevorder. M. G. R. Rafferty, Posbus 8, Bothaville en C. J. Venter, Posbus 153, Bloemfontein.

B98/80—DAYENU (PTY) LTD, voluntary liquidation by members. 21/1/81. Dividend paid. R. R. Moore, P.O. 255, Bethlehem.

K53/77—DU PLESSIS, Albertus Hendrik Adriaan, 5/12/80. Dividende word uitgekeer en kontribusies word ingevorder. Christiaan Johannes Serfontein, p/a Du Plessis & Serfontein, Stockdalestraat 20, Posbus 1055, Kimberley.

N64/80—SWANEPOEL, Nicolaas Johannes. 26/1/81. Contribution being levied. S. Trakman, c/o Nortrustees (Pty) Ltd, P.O. Box 62016, Marshalltown, 2107.

N350/77—VRYHEID TRADING SYNDICATE (PTY) LTD, in liquidation. 13/1/81. Award to secured creditors and contribution being levied. S. Trakman, c/o Nortrustees (Pty) Ltd, P.O. Box 62016, Marshalltown, 2107.

K41/78—LOUW, Johannes Cornelius. 3/12/80. Dividende word uitgekeer en kontribusies word ingevorder. Christiaan Johannes Serfontein, p/a Du Plessis & Serfontein, Stockdalestraat 20, Posbus 1055, Kimberley.

T1067/77—DANPIEN BELANGE (EDMS.) BPK., in liquidation. 23/1/81. Dividend. P. D. Alexander, c/o Nortrustees (Pty) Ltd, P.O. Box 62016, Marshalltown, 2107.

T371/79—BABYWORLD KNITWEAR MANUFACTURERS (PTY) LTD, in liquidation. 2/2/81. Award to secured creditors only. S. Trakman, c/o Nortrustees (Pty) Ltd, P.O. Box 62016, Marshalltown, 2107.

C241/79—DE KOCK, Cornelius Johannes Gerhardus. 28/1/81. Secured and preferent dividends only. J. J. Fourie, P.O. Box 1867, Cape Town.

C225/77—WENDT, Edgar Otto. 28/1/81. Dividend being paid. J. J. Fourie, P.O. Box 1867, Cape Town.

E113/76/1A—CLUNTARF (PTY) LTD, in liquidation, having its registered office at Heinz J. Betz & Co., Havilland House, Havelock Street, Port Elizabeth. 22/1/81. Payment of secured award only. D. A. Morris & C. Lipschitz, c/o East Cape Trustees (Pty) Ltd, A.A. House, 4 Rink Street, Port Elizabeth.

E237/78/1B—EASTERN CABLES (PTY) LTD, in liquidation, trading as Proud Home Furnishers and TV Sales at Gelvan Square, Libenberg Road, Port Elizabeth and Mercantile Centre, Kempston Road, Port Elizabeth with registered office at Charter House, 7 Lawrence Street, Port Elizabeth. 29/1/81. Dividend being paid. D. A. Morris, c/o East Cape Trustees (Pty) Ltd, A.A. House, 4 Rink Street, Port Elizabeth.

E75/79/1A—STEENEKAMP, Jan Harm. 22/1/81. Dividend being paid. N. G. Flemmer & J. J. Bezuidenhout, P.O. Box 44, East London.

C665/78—HILLCROFT INVESTMENTS (PTY) LTD. 22/12/80. Dividend being paid. B. Michaelides, 19 Long Street, Knysna.

B156/80—STASIE BOERDERY (EDMS.) BPK., in vrywillige likwidasië. 30/1/81. Dividende word uitgekeer. Charl Jacob Venter, p/a Naude & Van der Wall, Posbus 153, Bloemfontein.

T170/79—FASHION MAN (PTY) LTD, in liquidation. 27/1/81. Dividend to preferent creditors only. I. S. Fynn, P.O. Box 56381, Pinetown, 2123.

T1437/79—STUMRAB (PTY) LTD, in liquidation. 29/1/81. Dividend to preferent creditors only. I. S. Fynn, P.O. Box 56381, Pinetown, 2123.

B129/80—SPATCHCOCK INVESTMENTS (PTY) LTD, in members' voluntary liquidation. 2/2/81. Dividend being paid. P. E. Nussey, P.O. Box 178, Bloemfontein, 9300.

B40/80—KOEN, Jan Willem. 5/2/81. Dividende uitgekeer. C. J. Venter, Posbus 153, Bloemfontein.

T1664/77—B D F KONSTRUKSIE (EDMS.) BPK., in likwidasië. 22/1/81. Dividend uitgekeer. B. G. S. de Wet, p/a Kaap-Vaal Trust (Edms.) Bpk., Posbus 2851, Johannesburg, 2000.

T. J. WINTERBACH (EDMS.) BPK., in vrywillige likwidasië. Dat 'n finale dividend aan kontribuante betaal sal word.

E24/78/2—COETZEE, Jan Christoffel, a cartage contractor of 20 Potgieter Street, Steynsburg. 4/2/81. Secured and concurrent awards being paid. Kenneth Norman Peterson, Ninth Floor, Trust Bank Centre, North Street, P.O. Box 963, East London.

N35/80—I. H. MCINTOSH INVESTMENTS (PTY) LTD, in voluntary liquidation. 2/2/81. Dividend being paid and contribution being collected. G. M. Ross, Eighth Floor, Standard House, 275 Smith Street, Durban, 4001.

C182/80—S. FLAX & SONS (PTY) LTD, in voluntary liquidation. 5/2/81. Contribution from member. Montagu Philip Plant, 601 86 St George's Street, Cape Town, 8001.

N40/80—DRAY, B. M. 26/1/81. Contribution being collected. R. Lutten, c/o Syfrets Trust & Executor S.A. Ltd, P.O. Box 135, Durban, 4000.

N230/79—HAMMARSDALE ENGINEERING (PTY) LTD, in liquidation. 2/2/81. Dividends being paid. C. E. Douglas, for Durban Board of Executors & Trust Co., P.O. Box 4743, Durban, 4000.

C212/80—COLOUR PHOTOGRAPHIC SERVICE (PTY) LTD. 5/2/81. Dividend paid. Vincent Hope Thompson, Fourth Floor, Mobil House, Hans Strijdom Avenue, Cape Town, 8001.

C378/80/4B—KAYVILLE INVESTMENTS (PTY) LTD, in voluntary liquidation. 10/2/81. Amount returnable to contributories. A. J. Pulker, c/o Sylvania Finance Corp. (Pty) Ltd, P.O. Box 670, Cape Town, 8000.

T1112/77—CLAES, R. F. 2/2/81. Contribution. Manfred Holzman, c/o P.O. Box 7062, Johannesburg.

T1870/78—BOESTORF, Ernst Phillipus Jacobus 15/1/81. Dividends being paid and contribution being collected. D. A. Kahan, P.O. Box 2142, Pretoria, 0001.

T386/79—SMIT, Jan Matthys. 30/1/81. Dividends being paid. D. A. Kahan, P.O. Box 2142, Pretoria, 0001.

N18/74/4A—G. R. BEZUIDENHOUT PAINTERS AND DECORATORS (PTY) LTD, in liquidation. 3/2/81. Secured dividend being paid and contribution being levied. S. J. Lamont, P.O. Box 27, Port Shepstone, 4240.

B224/79—KOHLE, David William 2/2/81. Dividende word uitbetaal. H. G. van der Walt, Posbus 540, Bloemfontein.

N269/80—PATERSON AND AITKEN (PTY) LTD, in voluntary liquidation. 2/2/81. Dividend being paid. R. K. Baker, P.O. Box 1858, Durban, 4000.

B196/79—KIRSTEN, Willem Andreas Ferdinand, voorheen woonagtig te Proteaweg, Struisbaai, voorheen van die plaas Excelsior, distrik Bothaville, en tans werksaam te Trust Bank Finansieringsafdeling, Nelspruit. 2/2/81. Uitkeer dividende. George Frederik Wessels, Posbus 760, Bloemfontein.

T384/80—LEWIAN INVESTMENTS (PTY) LTD, in voluntary liquidation. 4/2/81. Dividend being paid. F. L. S. Salter, P.O. Box 519, Pretoria.

C407/78—GOLDBERG, M. 27/11/80. Dividend paid. L. Maister, 24 Wale Street, Cape Town.

B115/79—**HERBST**, Christiaan Frederik, voorheen 'n boer van die plaas Rusoord, distrik Vrede, en tans werksaam as Personeelbeampte te Secunda en woonagtig te Kosmoswoonstelle 64, Secunda. 2/2/81. Uitkeer dividende. George Frederik Wessels, Posbus 760, Bloemfontein.

12062/76—**TELEFON**, Marjorie. 8/12/80. First and Final Liquidation and Distribution. Cliffe, Dekker & Todd, Homes Trust Buildings, 108 Fox Street, P.O. Box 3382, Johannesburg.

E1/80/1B—**JOHNSON**, B. A. 29/1/81. Contribution being collected. Basil Kenneth Spengler van Zyl, for Syfrets Trust and Executor S.A. Ltd, 94 Main Street, Port Elizabeth.

N114/79—**THERON**, Gideon Stephanus. First and Final Liquidation and Distribution. 28/1/81. Dividend being paid. A. J. McEwen, c/o Goldby Compton & Mackelvie, P.O. Box 310, Pietermaritzburg, 3200.

N367/78—**DE GOEDE**, A. N. 22/12/80. Dividend paid. R. J. Strydom, c/o Metboard (Natal) Ltd, P.O. Box 3912, Durban.

N118/79/4A—**BUNKS**, T. R. 2/2/81. Contribution. R. J. Strydom, c/o Metboard (Natal) Ltd, P.O. Box 3912, Durban.

T114/80—**VAN RENSBURG**, J. H. J. 5/2/81. Dividend. A. S. P. Meyer, p/a ASP Meyer Trust (Edms.) Bpk., Posbus 3639, Pretoria, 0001.

T35/80—**BLOMEYER**, C. E. W. 4/2/81. Dividend. A. S. P. Meyer, p/a ASP Meyer Trust (Edms.) Bpk., Posbus 3639, Pretoria, 0001.

T277/80—**KNOETZE**, D. S. 4/2/81. Dividend. A. S. P. Meyer, p/a ASP Meyer Trust (Edms.) Bpk., Pretoria, 0001.

T1226/80/OND6/B—**KOSMOS THREE SEVEN INVESTMENTS (PTY) LTD**, in voluntary liquidation. Dividend. S. L. Zwick, P.O. Box 374, Pretoria.

T1730/78—**GOSS**, G. C. 3/2/81. Voorkeur dividend betaalbaar. L. Kloppe Posbus 1990, Pretoria.

C202/78—**KUILSRIVIER PLANT HIRE (PTY) LTD**. 5/2/81. Dividend. H. J. P. Smit.

C553/79—**CIVITACO INVESTMENTS (PTY) LTD**, in members' voluntary liquidation. 20/11/80. Dividend being paid. Franco Vignazia, 815 Atkinson House, 47 Strand Street, Cape Town.

T975/80—**RISTIM INVESTMENTS (PTY) LTD**, in members' voluntary liquidation. 22/1/81. Dividend being paid. Simon Sydney Gamsu, Ninth and 10th Floors, St Mary's Buildings, 85 Eloff Street, Johannesburg.

T651/80—**VESTING BELEGGINGS (EDMS.) BPK**. 11/2/81. Preferente en konkurente dividende uitgekeer. L. W. Dekker, Volkskasstrum 580, Vanderwalstraat, Pretoria.

T1072/78—**BALLITO INVESTMENTS (PTY) LTD**, in liquidation. 2/2/81. Award to shareholder. A. H. Gunn and J. R. R. Wells, Metrust Ltd, P.O. Box 61517, Marshalltown, 2107.

N85/79—**RIVIPA INVESTMENTS (PTY) LTD**, in liquidation. 22/2/80. No dividend or contribution. Alan Michael Chilcott, 10th Floor, Tuition House, 328 Smith Street, Durban, 4001.

T1664/78—**BORNMAN**, T. J. 21/1/81. Contribution being levied. M. C. van Dyk, P.O. Box 2109, Pretoria.

C266/72/6A—**ESTERHUIZEN**, Barend Johannes, Eric Louwstraat 186, Beaufort-Wes. 20/1/81. Dividende word uitgekeer. P. G. van Velden, Donkinstraat 36, Beaufort-Wes.

T1019/79—**ROUND RING PROPERTIES (PTY) LTD**. 9/2/81. Dividend being paid. R. Lanesman, P.O. Box 241, Pretoria.

Vorm/Form 6

AANSOEK OM REHABILITASIE

Ingevolge artikel 124 van die Insolvensiewet, 1936, word hierby kennis gegee dat die insolvente persone hieronder genoem om hul rehabilitasie aansoek sal doen op die datums, tye en plekke en om die redes wat daarin teenoor hulle onderskeie name aangedui is, met aanduiding van nommer van boedel; volle naam en beskrywing van insolvent (met inbegrip van sy geboortedatum en persoonsnommer) en plek van besigheid of woonplek; datum waarop boedel gesekwestreer is, en adres, betrekking of status van insolvent ten tye van daardie datum; afdeling van Hooggeregshof waarby en datum en tyd wanneer aansoek gedoen sal word; rede van aansoek.

APPLICATION FOR REHABILITATION

Pursuant to section 124 of the Insolvency Act, 1936, notice is hereby given that the insolvents mentioned below will apply for their rehabilitation on the dates, at the times and places and upon the grounds as therein set forth opposite their respective names, indicating number of estate; full name and description of insolvent (including his date of birth and identity number) and place of business or residence; date when estate sequestrated, and address, occupation or status of insolvent at the time of that date; division of Supreme Court to which and date and time on which application will be made; ground of application.

T1793/76—**BOSMAN**, Willem Jacobus Abraham, 17/10/44, 4410175031001, 'n produktebestuurder woonagtig te hoek van Krikkhout- en Stinkhoutstraat, Bendor, Heidelberg, Tvl. 30/11/76, tydens sekwestrasie van Bosfontein, Heidelberg, Tvl. en tevore 'n boer van Riverview, Van's Drift, distrik Dundee, Natal. Transvaalse Provinsiale, 7/4/81, 10h00 Kragtens artikel 124 (2) (a) van die Insolvensiewet, No. 24 van 1936. Periode van vier jaar verstreke.

T1247/76—**GLENDINNING**, Alfred Harry, 6/6/30, 3006065011003, Charlesstraat 531, Menlopark, Pretoria. 17/9/76, wat ten tye van sekwestrasie sake gedoen het as verkoopsman by Valiant Uitgewers, Pretoria. Transvaalse Provinsiale, 7/4/81. Rehabilitasie in terme van artikel 124 (a) synde 12 maande verstryk na die bekragtiging van die trustee se eerste verslag.

T1131/73—**DU PLESSIS**, Daniël Petrus, 16/9/47, 4709165079007, 27/11/73, tydens sekwestrasie in diens as 'n voorman by 'n boukontraakteur te Orkney, distrik Klerksdorp, woonagtig te Hopkinslaan 21, Orkney, distrik Klerksdorp, Tvl. Transvaalse Provinsiale, 7/4/81, 10h00. Artikel 124 (2) (a) van die Insolvensiewet, 1936.

T339/77—**SENF**, Lothar Johanne, 20/9/44, 4409205052102, 19 Hans Schoeman Street, Malanshof, Tvl. 8/3/77, 19 Hans Schoeman Street, Malanshof, Tvl. Occupation: Cabinet maker. Witwatersrand Local, 7/4/81, 10h00 Section 124 (2) (a), Act 24 of 1936, as amended.

T765/76—**LABUSCHAGNE**, Sarel Johannes Paulus, 376195916, woonagtig te plaas Tamboti, Pk. Assen, distrik Brits. Besigheidsadres: Centenarygebou 226, Buroolaan, Pretoria. 2/7/76, voorheen woonagtig te Bontbokstraat 168 en plek van besigheid Pretoria Auto Radio, Strubenstraat 270. Transvaalse Provinsiale, 7/4/81, 10h00. Artikel 124 (2) (1) (a), soos gewysig.

N186/71/3—**BARKER**, Clive William, 23/6/44, 211686068, 46 Kingfisher Avenue, Yellowwood Park, Natal. 16/7/71. Durban and Coast Local, 16/3/81, 09h30 Section 124 (1).

T1317/75—**GIBSON**, Michael Arthur Joseph, 6/2/39, 3902065040002, Lot 55, Ivydale, Pietersburg, Tvl. 21/10/75. Transvaalse Provinsiale, 7/4/81, 10h00 Ingevolge artikel 124 (2) (a) van Wet 24 van 1936, soos gewysig.

T1317/75—**GIBSON**, Michael Arthur Joseph, 6/2/39, 3902065040002, tans van die plaas Interim, distrik Theunissen, O.V.S. 21/10/75, voorheen 'n homopaat en boer van Lot 55, Ivydale, Pietersburg, Tvl. Transvaalse Provinsiale, 7/4/81, 10h00. Artikel 124 (2) (a) van Wet 24 van 1936.

T1874/76—**SHEPHERD**, Phillip James, 8/7/47, 4707085033005, Plot 6, Atlas Road, Bartlett, Boksburg, Tvl. 25/1/77. Witwatersrand Local, 7/4/81, 10h00 In terms of section 124 (2) (a) of Act 24 of 1936, as amended.

B138/79—**JANSE VAN RENSBURG**, Nicolaas Johan Jacob, 17/8/54, 5408175065002, p/a Hercules Gear Cutting Company, Wadeville, Germiston. 19/7/79. Oranje-Vrystaatse Provinsiale, 9/4/81, 10h00. Artikel 124 (3) van Wet 24 van 1936

T1698/76—**DIETMAR**, Albert, 16/2/37, 3702165035104, 5 King Sobuza Second Avenue, Matsapa, Swaziland. 14/12/76. Witwatersrand Local, 7/4/81, 10h00. 124 (2) (a) of the Insolvency Act in that more than 12 months have elapsed from the confirmation by the Master of the First Trustees Account.

E2/75/2—**BEKKER**, Joseph, 21/2/32, 3202215064006, 110 Bonza Bay Road, Beacon Bay. 13/2/75, building contractor, 82 18th Avenue, Gonubie, Eastern Cape, 9/4/81, 09h30. In terms of section 124 (2) (a) of the Insolvency Act, No. 24 of 1936.

C124/77—**VAUGHAN**, George Barnard, 21/8/39, 3908215013005, now employed at and residing at Royal Hotel, Station Road, Wynberg, Cape. 6/4/77, at date of sequestration trading as Wimpy Bar, Happy Harry and Fat Cat at Oudtshoorn. Cape of Good Hope Provincial, 8/4/81, 10h00. Section 124 (2) (a) of Act 24 of 1936.

E120/73/2B, E41/73/1A—**FISHER**, Mervyn Pheens and Delia Marian Fisher, born Marshall, married out of community of property to Mervyn Pheens Fisher, both of 15 Orange Street, Brackendowns, Alberton, first applicant being employed by Superloads Transport and Shipping, 11c Edenvale Road, Meadowbrook, Germiston South. South Eastern Cape Local, 7/4/81, 10h00. A period of five years having elapsed from date of sequestration, 12 months having elapsed from date of confirmation of accounts.

T1005/74—**VERSTER**, Johannes Philipus Emmanuel, 7/7/41, 4107045021002, 1/10/74, tydens sekwestrasie in diens van Diesel Fuel Injection, Pretoria, daarna op kontrakbasis by Bophuthatswana Baktery en woonagtig te Rachel Debeersstraat 466, Pretoria-Noord 7/4/81, 124 (2) (a).

T33/76—**WEHMEYER**, Gert Frederik, 26/5/43, 4305265093004, 6/1/76, tydens sekwestrasie werksaam by die S.A. Lugmag en woonagtig te Skietfontein, Posbus 118, De Wildt. 7/4/81, 124 (2) (a).

T696/78—**DU PREEZ**, Petrus Johannes, 6/2/37, 3702065090001, p/a Willard Foods, Rosslyn, Pretoria. Woonadres: Lucellumwoonstelle 4, Braam Pretoriusstraat, Wonderboom, Pretoria. 11/4/78, Ruma Electrical, Amie Coetzeestraat 37, Rustenburg (eie besigheid). Transvaalse Provinsiale, 7/4/81, 10h00. Artikel 124 (2) (a).

T912/76—**VAN ZYL**, Justus Viljoen, 11/12/40, 4012115092000, besigheid te p/a Permanente Finansiële Beplanningdienste, Sewende Verdieping, Presidentgebou, Pretoriusstraat, Pretoria, en woonagtig te Hartbeesspruitstraat 1350, Hatfield, Pretoria. 30/7/76, direkteur, p/a Jobbies (Edms.) Bpk., Skinnerstraat, Pretoria. Transvaalse Provinsiale, 7/4/81, 10h00. Artikel 124 (2) (a).

T1300/74—**JACOBSON**, Gertrude, 28/10/24, 301 Slome Square, Fourth Avenue, Killarney, Johannesburg. 28/1/75. Witwatersrand Local, 7/4/81. Section 124 (2) (a) of the Insolvency Act 24 of 1936, as amended.

Vorm/Form 7

KENNISGEWING VAN KURATORS

Aangesien 'n tydperk van ses maande verloop het sedert die bekragtiging van die finale kuratorsrekenings in die boedels hieronder genoem, word hierby kennis gegee dat die kurators van genoemde boedels ingevolge artikel 155 van die Insolvensiewet, 1936, alle boeke en stukke in hulle besit wat betrekking op daardie boedels het (behalwe die wat by die Meesters ingedien moet word), ses weke na die datum hiervan sal vernietig.

Die besonderhede word verstrek in die volgorde: Nommer van boedel; naam en beskrywing van boedel; datum van sekwestrasiebevel; afdeling van Hooggeregshof waardeur bevel gegee is; datum van bekragtiging van finale rekening, en naam en adres van kurator.

NOTICE OF TRUSTEES

Notice is hereby given that a period of six months having elapsed since the confirmation of the final trustees' accounts in the estates mentioned below, the trustees of the said estates will, pursuant to section 155 of the Insolvency Act, 1936, destroy all the books and documents in their possession relating to the said estates (except those which are required to be lodged with the Masters) after six weeks from the date of this notice.

The particulars are given in the following order: Number of estate; name and description of estate; date of sequestration order; division of the Supreme Court by which order made; date of confirmation of final account.

T1288/75—DANA DAWNS (EDMS.) BPK. 7/10/75. Witwatersrandse Plaaslike. 27/7/76. A. S. P. Meyer, p/a A. S. P. Meyer Trust (Edms.) Bpk., Posbus 3639, Pretoria, 0001.

T673/75—F.J.P. ONDERNEMINGS. 15/5/75. Transvaalse Provinsiale. 9/5/77. A. S. P. Meyer, p/a A. S. P. Meyer Trust (Edms.) Bpk., Posbus 3639, Pretoria, 0001.

T987/74—SPARTAN JOINERY (EDMS.) BPK. 24/9/74. Transvaalse Provinsiale. 14/10/75. A. S. P. Meyer, p/a A. S. P. Meyer Trust (Edms.) Bpk., Posbus 3639, Pretoria, 0001.

T1161/74—DAN ESTERHUYSE (EDMS.) BPK. 12/11/74. Transvaalse Provinsiale. 15/6/76. A. S. P. Meyer, p/a A. S. P. Meyer Trust (Edms.) Bpk., Posbus 3639, Pretoria, 0001.

N169/79—MANJOO, Ismail, trading as Plaza Furnishers. 22/5/79. Durban and Coast Local. 28/7/80. J. A. Bruce, c/o Security Executor and Trust Co. Ltd, P.O. Box 1050, Durban, 4000.

N471/78—DESAL, Ayesha, 80 Barton Place. Durban, 4001. 28/11/78. Durban and Coast Local. 29/7/80. J. A. Bruce, c/o Security Executor and Trust Company Ltd, P.O. Box 1050, Durban, 4000.

N428/78—LOUW, David. 6/11/78. Durban and Coast Local. 29/7/80. J. A. Bruce, c/o Security Executor and Trust Company Ltd, P.O. Box 1050, Durban, 4000.

Vorm/Form 8

DATUMS VASGESTEL VIR DIE BEWYS VAN EISE DEUR SKULDEISERS

Ingevolge artikel 179 (2) van die Maatskappywet, 1926, artikel 366 (2) van die Maatskappywet, 1973, word hierby kennis gegee van die datums of termyne deur Meesters van die Hooggeregshof vasgestel tot wanneer skuldeisers van maatskappye in likwidasie hulle eise moet bewys of anders van die voordeel van 'n distribusie kragtens 'n rekening by die Meester ingedien voordat daardie eis bewys is, uitgesluit word.

Die besonderhede word verstrek in die volgorde: Nommer van maatskappy in likwidasie; naam en beskrywing van maatskappy; datum of termyn deur Meester vasgestel; naam en adres van likwidateur.

DATES FIXED FOR CREDITORS TO PROVE CLAIMS

Pursuant to section 179 (2) of the Companies Act, 1926, section 366 (2) of the Companies Act, 1973, notice is hereby given of the dates or times fixed by Masters of the Supreme Court by which creditors of companies in liquidation are to prove their claims or otherwise be excluded from the benefit of any distribution under any account lodged with the Master before those debts are proved.

The particulars are given in the following order: Number of company in liquidation; name and description of company; date or time fixed by the Master; name and address of liquidator.

T715/80—JAN H. H. J. VAN VUUREN BOUKONTRAKTEUR (EDMS.) BPK. 28 Dec. L. B. Marais, Sentrale Trusteers (Edms.) Bpk., Posbus 3954, Pretoria, 0001.

Vorm/Form 9

KENNISGEWINGS VAN OORGAWE VAN 'N SKULDENAAR SE BOEDEL

Ingevolge artikel 4 (1) van die Insolvensiewet, No. 24 van 1936, soos gewysig, word hierby deur 'n versoeker kennis gegee van sy aansoek wat by die Hooggeregshof op die dag en tyd soos genoem gedoen sal word, of so spoedig daarna as wat die saak verhoor kan word, om aanname van die oorgawe van sy boedel; of van die intrekking van 'n sodanige vroeëre kennisgewing van oorgawe en na verkryging van die Meester se toestemming, ingevolge artikel 7 van die Wet.

Die inligting word, waar van toepassing, verstrek in die volgorde: (1) Naam van aansoeker, beroep en adres, styl van vennootskap of firma, en name en adresse van vennote; (2) of 'n aansoek, die Afdeling van die Hooggeregshof en datum en tyd van aansoek, of intrekking van 'n kennisgewing van oorgawe en datum van Meester se toestemming; (3) datum vanaf wanneer sy vermoë staat ter insae sal lê vir 14 dae, die Meester se kantoor en, indien so, die Landdros se kantoor waar dit sal lê; (4) die prokureur van die aansoeker, adres en datum.

NOTICES OF SURRENDER OF A DEBTOR'S ESTATE

In terms of section 4 (1) of the Insolvency Act, No. 24 of 1936, as amended, notice is hereby given by a petitioner of his making an application to the Supreme Court on the date and time as stated or as soon thereafter as the matter can be heard, for the acceptance of the surrender of his estate; or of the withdrawal of such notice of surrender previously made and upon having received the Master's consent, in terms of section 7 of the Act.

The information, where applicable, is given in the following order: (1) Name of petitioner, occupation and address, style of partnership or firm, and names and addresses of partners; (2) whether application, Division of Supreme Court and date and time of application, or withdrawal of notice of surrender and date of Master's consent; (3) date as from which a statement of his affairs will lie for inspection for 14 days, the Master's Office where lying and, if so, the Magistrate's Office; (4) attorney for petitioner, address and date.

DU TOFF, Philippus Rudolph, Jan Smutslaan 80, Saxonwold, Johannesburg, wat handel dryf onder die naam Ascot Contractors, Haystraat 122, Turffontein, Johannesburg. (2) Aansoek, Transvaalse Provinsiale, 17/3/81, 10h00 (3) 23/2/81; Pretoria, Johannesburg. (4) Truter & Wessels, Posbus 506, Pretoria, 0001, 13/2/81.

VAN DER WALT, Frans Sarel Jacobus, persoonsnommer: 491227510 1006, woonagtig te Kamer 313, Hotel 224, Schoemanstraat, Pretoria, voorheen in diens van Ecoor Decorators (Edms.) Bpk. (2) Aansoek, Transvaalse Provinsiale, 17/3/81, 10h00. (3) 20/2/81; Pretoria. (4) Snyman de Jager & Breytenbach, Kerkadegebou 530, Kerkstraat 267, Pretoria, 12/2/81.

ERASMUS, Dewid Benjamin, identiteitsnommer 2411235039002, wat handel dryf onder die naam Bennie's Winkel, Sarel Cilliersstraat 193, Swartuggens. (2) Aansoek, Transvaalse Provinsiale, 17/3/81, 10h00. (3) 23/2/81; Pretoria, Rustenburg, Swartuggens. (4) A. E. Pohl, Steenstraat 30, Posbus 434, Rustenburg, 0300.

BOTHA, Petrus Christiaan, Pretoriusstraat 93, Christiana, wat voorheen besigheids gedoen het onder die naam van President Kafee, Pretoriusstraat, Christiana. (2) Aansoek, Transvaalse Provinsiale, 17/3/81, 10h00. (3) 23/2/81; Pretoria, Christiana. (4) Olivier & Van Romburgh, Grensstraat, Posbus 180, Jan Kempdorp.

STRAUSS, Willem Christoffel, 'n boer van Springbok, Schweizer-Renzke. (2) Aansoek, Transvaalse Provinsiale, 12/9/80. (3) Pretoria. (4) —.

VERLORE LEWENSVERSEKERINGSPOLISSE LOST LIFE INSURANCE POLICIES

Vorm/Form VL

Artikel 64, Wet 27 van 1943

Kennisgewing geskied hiermee dat bewys van die verlies of vernietiging van die polisse hieronder vermeld, aan die versekeraars gelewer is, en enigeen wat in besit van enige van hierdie polisse is, of aanspraak maak dat by enige belang daarin het, moet onmiddellik per aangetekende pos met die versekeraars in verbinding tree. By gebreke aan sodanige mededeling sal gewaarmerkte afskrifte van polisse (wat die enigste bewys van die kontrak sal wees) aan die eienaars uitgereik word ingevolge die regulasies gepromulgeer onder die Wet.

Die besonderhede word verstrek in die volgorde: Naam en adres van versekeraar; polisnommer, datum van polis en versekerde bedrag; lewe verseker; eienaar, indien ander as versekerde.

Section 64, Act 27 of 1943

Notice is hereby given that evidence of the loss or destruction of the policies mentioned below, has been submitted to the insurers, and any person in possession of any of these policies, or claiming to have any interest therein, should communicate immediately by registered post with the insurers. Failing any such communication, certified copies of the policies (which shall be the sole evidence of the contract) will be issued to the owners in terms of the regulations framed under the Act.

The particulars are given in the following order: Name and address of insurer; policy number, date of policy, and sum insured; life insured; owner, if other than insured.

African Eagle Life Assurance Society Ltd, P.O. Box 1114, Johannesburg, 2000

6144116—1/3/79, R17 497. Mangoelo, D. R.
6076356—1/2/77, R7 664,60. Esau, R. A.
6116676—1/12/77, R8 581. Dube, P. L.
6150359—1/12/78, R10 000. Govender, S. M.
5035288—1/9/73, R4 857. Hassen, M.
934669—1/9/62, R437,30. Mashilo, I.
942417—1/8/67, R520. Mashilo, E.
5016934/3—1/7/73, R2 000. Lappchen, G. S.
4156698—1/9/70, R301. Lappchen, G. S.
4125609—1/8/69, R6 803. Beuthin, V. E.
6082792—1/5/77, R9 225. Zulu, A. B.

Commercial Union Assurance, P.O. Box 222, Johannesburg, 2000

255202—18/2/62, R3 644. Chance, W. J. F.
285751—9/5/65, R974. Spies, estate late D. C.
506497—29/5/73, R2 500. Hutchinson, C. E.

Federated Insurance Co. Ltd, P.O. Box 666, Johannesburg, 2000

GH140082—20/01/81, R25 000. Vermaak, Rachel Margaretha Petronella.
XA203758—20/1/81, R25 000. Vermaak, Rachel Margaretha Petronella.

Legal and General Volkskas Assurance Ltd

AF4493284—1/9/74, R5 978. Barnard, Adam Jr.
AF3092897—1/7/57, R2 000. Jennings, Godfrey James.
AF0733717—1/8/58, R4 706. Malan, Hendrik Josephus Venter.
AF4336194—1/1/73, R4 000. Hobson, George Charles.
AF4194098—1/5/71, R4 000. Hobson, George Charles.
A/BS94171—7/3/73, R12 375. Ungerer, Johan Hendrik.
AF0231027—30/9/42, R939. McIntyre, John Taylor.
AF0674036—1/11/56, R8 000. Horner, Bazil Clement.

Liberty Life Association of Africa Ltd, P.O. Box 10499, Johannesburg, 2000

3750164—3/6/69, R5 000. Bressanitti, D.
3697787—1/9/64, R4 000. Van Rensburg, M. H. G.
3519739—28/5/52, R2 000. Hulme, S. H.
0651167—1/2/74, R6 265. Erlank, J. S. M.
9158963—1/11/79, R10 044. Coombes, D. R.
1812255—2/3/65, R5 000. Jacobs, G. E.
3629378—22/7/59, R21 472. Handel, S.
1069510—3/2/49, R2 000. Gow, K. E.
6509258—1/9/72, R15 000. Van der Merwe, M. J.; A. M. van der Merwe.
0646830—1/9/73, R4 696. Mollo, J. K.
1755391—20/1/64, R7 500. Thompson, R. H.

Metropolitan Homes Trust Lewens Bpk., Posbus 93, Kaapstad, 8000

308245—1/7/71, R1 750. De Beer, Rex.
417228—1/8/75, R3 000. De Beer, Rex.
455332—1/10/76, R1 000. Matsapola, Moloko Bethuel en Lindewe Agnes Matsapola, born Mokoena.
453820—1/9/76, R10 000. Simpson, James Allan.
498883—1/10/77, R5 000. Wurth, Alfred Bruno; E. C. Wurth.
442606—1/7/76, R1 000. Makgae, Moliki April.
452496—1/7/76, R1 000. Thomo, Juba Henry.
465230-1-4—1/10/80, R6 338. Leso, Jacob Lesiba.
264825-1-7—1/8/80, R9 000. O'Kelly, John.
468356-1-0—1/10/80, R3 390. Matona, Samuel.
462423-1-7—1/5/80, R3 448. Mahlaba, Paulus.
463408-1-5—1/7/80, R3 115. Mtshisile, Mvuyisqa Thomson.
129503-1-9—1/11/74, R10 000. Leukes, Paul Jacobus; Elizabeth Christina Leukes.

247816-1-4—1/2/76, R10 000. Giani, Michael Norman Amos.
420490—1/10/75, R3 000. Botes, William Peter.
422434—1/12/75, R2 000. Khunou, Asbel Oupa.
428964—1/11/75, R1 000. Magwaca, Mbuyiseli Aaron.
409072—1/5/75, R1 000. Greeff, Aletta Elizabeth, voorheen Westcott, gebore Nel.
639212—1/7/80, R3 000. Grobbelaar, Elsabe.
430191-1-0—1/5/80, R10 004. Eloff, Fredrick Pieter Jeremiah.
431605-1-4—16/4/80, R2 000. Mokoane, Malesela Samuel.
306943-1-0—1/7/79, R3 597. Ndawonde, Siphon Mashack.
451725-1-8—1/10/77, R5 778. Gama, Joseph Mzikayifani.
131264-1-5—1/1/75, R3 500. Smith, Jacobus Johannes; Alida Maria Smith.
178459-1-2—1/5/78, R4 742. Mdelela, Mbuzeli Pendlebury.
470502-1-7—1/10/79, R1 786. Mogadi, John.
255647-1-4—1/6/79, R11 231. Van Staden, Andries Gerhardus.

National Mutual, P.O. Box 666, Cape Town, 8000

7055117—1/5/76, R4 862. Antoncich, A. M.
7028589—1/4/67, R800. Davis, C. B.
7050819—1/7/75, R17 775. Edwards, G. K.
7053235—1/11/75, R12 491. Hurt, N. M. C.
7072658—1/12/78, R200 000. Philpott, O. H.

Norwich Union Life Insurance Society, P.O. Box 1226, Cape Town

562784U—17/12/40, R400. Exley, John Henry.
807688L—22/10/51, R1 064. Da Fonseca-Wollheim, Bruce Wellesley.
1437672W—6/1/60, R2 000. Ratanjee, Dhirajlal (Mistry).
1679490U—10/5/65, R5 000. Mangaroo, Nandlal.
LA2313801Y—14/1/76, R3 596. Crammond, Audrey Lee.
2348881A—16/11/78, R3 140. Van Heerden, Pieter Willem en Johannes Cornelius Nicolaas Smuth.
2565163K—19/4/73, R4 000. Edmed, Keith.

The Prudential Assurance Company of S.A. Ltd, P.O. Box 1097, Johannesburg

8882017—1/2/72, R10 000. Van Nieuwenhuizen, Susara Aletta.
10115190—1/8/75, R5 000. Williams, Brian Douglas.
8890752—1/3/73, R5 000. Williams, Brian Douglas.
10110553—1/2/75, R13 645. Bhoola, Pramanna.
10203564—1/4/73, R5 000. Davies, Fronica.
10130074—1/5/77, R10 000. Agass, Paul John.
10133357—1/10/77, R11 336. Dowling, George David.
6982316—1/2/67, R1 000. Ramraj, R.; R. Gugraj.
5942647—1/8/57, R2 000. Summers, J. J.
4266526—1/6/44, R1 000. Nel, E. W.
8319805—1/11/69, R5 000. Docking, N. F.
10114616—1/8/75, R10 000. Szuminski, J.
6956784—1/8/64, R5 000. Wessels, J. H. W.
6956130—1/7/64, R5 000. Marais, C. F.

Sanlam, Posbus 1, Sanlamhof, 7532

3686882x6—1/4/80, R9 000. Davidstz, D. J.
3268863x2—1/5/76, R2 060. Vyver, S. B.
3457397x2—1/7/78, R4 000. Martin, A. S.
3598198x4—1/8/79, R5 381. Gildea, M. H.
1557425x4—1/4/71, R2 000. Jacobs, M. I.
1203472x4—1/4/67, R2 382. Fourie, J. N. J., op L. G. Fourie; J. N. J. Fourie.
1364136x0—1/2/69, R2 382. Fourie, J. N. J. op G. P. C. Fourie; J. N. J. Fourie.
1618038x2—1/8/72, R21,00. Fourie, J. N. J. op G. P. C. Fourie; J. N. J. Fourie.
1618039x0—1/8/72, R410,00. Fourie, J. N. J. op L. G. Fourie; J. N. J. Fourie.

- 1618040x8—1/7/72, R310.00. Fourie, J. N. J. op A. E. Fourie; J. N.J. Fourie.
- 1028005x5—1/8/63, R674. Swemmer, J. D.; H. Swemmer
- 1279364x2—1/10/67, R614. Swemmer, J. D.; H. Swemmer
- 3217641x4—1/12/75, R5 000. Venter, J. A.
- 1177836x2—1/5/66, R2 220. Shortridge, F. W. op F. W. Shortridge; Boedel wyle F.W. Shortridge
- 1891963x9—1/12/74, R19 265. Arnold, P.
- 1925358x2—1/4/75, R2 000. Arnold, J. E.
- 3764088x5—1/9/80, R6 000. Scheepers, N. M.
- 3715435x8—1/5/80, R3 152. Smuts, C.
- 3512191x2—1/2/79, R5 630. Louw, J. J. P.; S. C. Louw
- 1679447x1—1/7/73, R2 000. Venter, L. E.
- 1346684x2—1/5/69, R3 000. Liebenberg, J. S.
- 943799x7—1/5/62, R2 000. Brits, Z. H.
- 3423283x5—1/12/77, R3 276. Labuschagne, L. W.
- 837681—1/3/60, R864. De Wet, J. M.
- 1536567x9—1/7/71, R2 000. Greeff, J. J.
- 1634147x1—1/9/72, R1 000. Hewitt, D. J.
- 1840087x9—1/12/73, R1 000. Kahts, C. J.
- 3361889x3—1/10/77, R4 000. Joubert, J. D.
- 3460891x9—1/9/78, R7 757. Badenhorst, J. S.
- 3596384x2—1/6/79, R25 385. Smit, J. J.
- 823764—1/10/59, R2 000. Miles, A. G. en L. Miles.
- 1385231x4—1/7/69, R4 000. Fouche, E.
- 1428117x4—1/10/70, R2 600. Coertzen, J. J.
- 1574325x5—1/10/71, R2 000. Kirsten, M. E.
- 1746987x5—1/6/73, R2 000. Ferreira, E. M.
- 1901143x6—1/5/75, R3 000. Joubert, M. A.
- 1993944x6—1/7/75, R3 000. Spence, I. M.
- 3367452x4—1/2/77, R2 730. Davis, T. R. G.
- 3502850x5—1/6/78, R6 090. Schoeman, J.
- 3542629x5—1/2/79, R7 950. Jouschek, J. E. C.
- 958369x1—1/8/62, R1 000. Vermeulen, R. S.
- 1503911x8—1/6/71, R2 500. Bornman, J. J.
- 1990966x2—1/7/75, R2 184. Pretorius, A. A.
- 3383117x3—1/6/77, R1 000. Sere, S. M.
- 3533771x6—1/5/79, R9 960. Schamrel, J.
- 3672101x7—1/1/80, R7 693. Van Rensburg, I. J. T.
- 1543773x4—1/10/71, R450. Hartman, E.
- 1921467x5—1/12/74, R9 694. Williams, G. M.
- 1931535x7—1/11/75, R10 000. Du Plessis, F. J.
- 3395011x4—1/10/77, R6 597. Du Biel, A. A.
- 1688566x7—1/7/73, R1 500. Esterhuizen, S. H.
- 3267763x5—1/7/76, R971. Pieterse, S. D. op L. Pieterse; S. D. Pieterse
- 3813984x6—1/11/80, R1 920. Greyling, A. C.
- 3268857x4—1/3/76, R5 000. Voigt, P. W.
- 1309200x2—1/6/68, R800. Higgs, J. B.
- 1199472x0—1/6/66, R2 000. Esterhuysen, C. J.
- 575781—1/8/54, R2 000. Botha, J. M. en M. P. Botha
- 3459006x7—1/5/78, R4 000. Nel, A. C.
- 3678259x7—1/3/80, R7 038. Pieterse, E.
- 3762500x1—1/8/80, R10 000. Ebersohn, G. G.
- 2260005—23/2/70, R1 412. Crous, J. W., AD953.
- 3166760—17/10/77, R7 606. Kuck A. W., AD953.
- 1050195—8/10/54, R1 000. Boyd, M., AD953.
- 2416672—21/10/71, R424. Roux, E. H., AD953; M. S. Roux.
- 2488311—1/8/72, R2 000. Bredenhann, A., AD953.
- 3083960—10/3/77, R2 305. Williams, G. M., AD953.
- 1801046—11/2/63, R3 888. Thormahlen, H. P. J., AD953; boedel wyle R. H. J. Thormahlen
- 3568215—2/6/80, R5 530. Robbertse, R., AD946.
- 2442524—7/2/72, R681. Nortje, W. R. J., AD964.
- 2578882—30/5/73, R6 340. Jacobs, C. J., AD964.
- 1891412—2/6/64, R2 951. Barnard, M., AD964; J. M. Barnard.
- 3158035—19/9/77, R4 102. Ntongana, P. T., AD964.
- 3180186—21/11/77, R245. Phatswana, D. F., AD964.
- 3211006—24/2/78, R9 907. Venter, D. P., AD964.
- 1948594—8/4/65, R500. Steyl, J. F., AD964.
- 2771863—23/9/74, R5 958. Botha, J. O., AD964.
- 2270412—9/3/70, R712. Duvenhage, I. J. G., AD964.
- 3363523—12/3/79, R1 306. Nonco, S., AD959; J. M. Nonco.
- 3642195—25/9/80, R3 770. Williams, B., AD959.
- 637101—17/6/48, R712. van der Walt, A. H., AD959; A. M. C. van der Walt.
- 2769059—16/9/74, R2 147. Kruger, M. M., AD959.
- 1815561—22/4/63, R6 180. de Villiers, D. W., AD959; P. de Villiers.
- 2958168—15/3/76, R5 329. di Domenico A. C. P., AD959; T. T. Trollip.
- 3185424—5/12/77, R3 203. Moosa, S., AD959.
- 2865036—27/6/75, R3 880. Smith, L., AD959.
- 2923677—5/12/75, R3 360. Smith, P. B., AD959.
- 2795479—29/11/74, R3 398. Forbes, R. J., AD959; boedel wyle J. M. Forbes.
- 3063496—10/1/77, R2 000. du Toit, E., AD958.
- 3070492—4/2/77, R10 005. Koekemoer, L. P., AD958.
- 3571075—23/6/80, R7 326. Debienaarayan, AD958.
- 3589390—26/7/80, R9 760. McKenna, R. W., AD958; C. A. P. Geldenhuys.
- 1616882—22/9/60, R5 934. Cronje, E. J., AD958; G. F. P. Cronje.
- 2588369—26/6/73, R8 000. Collins, C. K., AD958.
- 3560449—12/5/80, R10 401. Blakeway, G. H., AD958.
- 3553448—28/4/80, R14 943. Thakur, P., AD958.
- 2233230—18/8/69, R10 000. Booysen, C. H. Z., AD958; H. M. Booysen.
- 2739124—1/7/74, R4 000. Lehman, J. J., AD958.

The SA Trade Union Assurance Society Ltd, Traduua Centre, 118 Jerisan Street, Braamfontein, Johannesburg, 2001

- 543675—1/1/73, R2 500. Angus, Rosemarie Lilian.
- 570262—1/10/74, R2 000. Black, John Peter.
- 587099—1/10/76, R1 000. Adams, David.
- 588353—1/1/77, R2 000. Nkosi, Abram.
- 608527—1/10/79, R4 000. Coetzee, Abraham Johannes.
- 611800—1/5/79, R1 250. Dick, Jacob William.
- 615643—1/9/79, R1 000. Fisher, John George.
- 590149—1/2/77, R1 500. Madonsela, Andreas.

The Southern Life Association, Great Westerford, Rondebosch, 7700.

- 289341—17/12/53, R1 000. Deyzel, E. A.
- 623059—12/6/63, R1 250. Bosman, C. M., formerly van Coller, born Hamman; A. P. van Coller.
- 643412—8/2/65, R2 000. De Beer, W. H.
- 651508—19/10/65, R3 500. Coetser, J. J.
- 673447—6/10/67, R1 500. Cloete, J. P.
- 697151—28/4/70, R18 090. Paronitti, O.
- 716828—11/2/71, R500. Aberdein, A. R., born Rennie.
- 763131—7—19/9/74, R7 170. Hellet, E. T.
- 840895—0—24/6/80, R15 440. Georghades, D.
- 852201—4—5/6/80, R17 400. Naude, S. P.
- 853034—9—30/7/80, R5 615. Zeelie, L. J.
- 958656—7—6/3/78, R11 512. Jordaan, A.
- 978260—4—31/10/78, R40 000. Burger, C.

Vorm/Form B-1 136

NATURALISASIEKENNISGEWINGS NATURALISATION NOTICES

Kennis word hierby deur die ondervermelde persone gegee dat hulle van voorneme is om, ooreenkomstig artikel 10 van die Wet op Suid-Afrikaanse Burgerskap, 1949, by die Minister van Binnelandse Sake aansoek te doen om sertifikate van naturalisasie as Suid-Afrikaanse burgers, met aanduiding van naam, beroep en woonadres.

Notice is hereby given by the undermentioned persons that they intend to apply to the Minister of the Interior in terms of section 10 of the South African Citizenship Act, 1949, for certificates of naturalisation as South African citizens, indicating name, occupation and residential address.

KAZANTZAS, Demos, versekering- en beleggingsraadpleger/ insurance consultant and investments consultant, 771 Goewermentlaan/ Government Avenue, Arcadia, Pretoria, 0083.

CHEATER, Eileen Mildred, sekretaresse/secretary, Plot 80, Bluehills-landbouhoeves/Agricultural Holdings, Bluehills, Tvl

CHEATER, David Alfred, verkoopsbestuurder/sales manager, Plot 80, Bluehills-landbouhoeves/Agricultural Holdings, Bluehills, Tvl.

RICHARDS, Eileen, besigheidsontwikkelingbeampte/business development officer, 10 Villiersweg/Road, Walmer, Port Elizabeth, K.P./C P.

HAVEMANN, Maria Magdalena, klerklike assistent/clerical assistant, 521 Burgerstraat/Street, Pietermaritzburg, Natal.

FICZERE, Eva, optisiën/optician, 17 Sekretarissingel/Crescent, Birch Acres-uitbreiding/Extension 2, Kempton Park, 1620.

FICZERE, Peter Bela, direkteur/director, 17 Sekretarissingel/Crescent, Birch Acresuitbreiding 2/Birch Acres Extension 2, Kempton Park, 1620.

McDOWELL, Walter, gepensioeneerde/pensioner, 6 Keeyweg/Road, Port Alfred, K.P./C.P.

McDOWELL, Madge Evelyn, huisvrou/housewife, 6 Keeyweg/Road, Port Alfred, K.P./C.P.

KOTSIPOULOS, George, verteenwoordiger/representative, 49 Marionlaan/Avenue, Glenashley, Durban-Noord/North, Natal.

BANNING, Frederic Edward, grofsmidvakleerling/apprentice blacksmith, 20 Gembokweg/Road, Virginia, 9430.

BANNING, Fredric, senior projekbeampste/senior projects officer, 20 Gembokweg/Road, Virginia, 9430.

GRINSTEAD, Cheryl Anne, ontvangsdame/receptionist, 132 Prince Georgerylaan/Drive, Plumstead, 7800.

McKee, Irene Anne, onderwyseres/school teacher, 103 Elmstraat/Street, New Springfield Collieries, P.O. Grootvlei, 2420.

DU PLESSIS, Andrew Anthony, besturende direkteur/management director, 11 Robertsonweg/Road, Observatory-uitbreiding/Extension, Tvl.

RÖTTCHER, Ilse Erna, natekenaar/tracer, Oliv-Huewoonstelsel/Flats 3, hoek van Brian- en Fredaweg/corner of Brian and Freda Roads, Homelake, Randfontein, 1760.

NUSSEY, Fiona Debra, sekretaresse/secretary, 18a Christianweg/Road, Pinetown, 3600.

PAIS, Sebastiao, kraandrywer/crane driver, 8 Gerrit Maritzstraat/Street, Vanderbijlpark, 1900.

GULYAS, Gaibor Joseph, design draughtman, 16 Elizabeth Avenue, Sandringham, Johannesburg, 2192.

PICKAVANCE, Esmé Louise, boekhouer/bookkeeper, A5 Bryanston Mews, Grosvenorweg/Road, Bryanston-uitbreiding/Extension 8, Sandton, Tvl.

PICKAVANCE, Ronald, verkoopsbestuurder/sales manager, A5 Bryanston Mews, Grosvenorweg/Road, Bryanston-uitbreiding/Extension 8, Sandton, Tvl.

THACKWRAY, Victor Charles, administratief/administrative, 46 Sapperstraat/Street, Getroude Kwartiere/Married Quarters, 1 Konstruksie Regiment/Construction Regiment, Marievale, Pk./P.O. Marieshaft, Nigel, 1493.

ROSE, Beulah Hazel, gekwalifiseerde suster/qualified nurse, staff Woonings/Staff Quarters, Slabberts-kaasfabriek/Cheese Factory, Slabberts, 9703.

LAN, Sue Kim, huishoudster/domestic assistant, 206 Park Manor, 1 Corlettrylaan/Drive, Fairways, Johannesburg, 2196.

MACAULEY, Raymond Derek, tegnikus/technician, 201 Quarthill, 5 Brucestraat/Street, Hillbrow, Johannesburg, Tvl.

HILES, Cyril, timber yard foreman, Flat 14, Blue Horizon, 1394 Bluff Road, Fynnlands, 4052.

EVANS, Samuel Grayson, afgetree/retired, 12 Pricestraat/Street, Port Shepstone, 4240.

TIMOL, Ahmed Amin, verkoopsman/salesman, 8 Northern Place, Uitbreiding/Extension 1, Lenasia, 1820.

FAGAN, Barry John, besigheidstelselontleider/business systems analyst, 35 Aeroparquestraat/Street, Bonaero Park, Kempton Park, 1620.

KING, Raymond Joffrè, gepensioeneerde loodgieter/retired plumber, 908 Flamingo Court, Umbiloweg/Road, Durban, 4001.

BALAC, Gojko, motor mechanic, 22 California Buildings, Catherine Avenue, Hillbrow, Johannesburg, Tvl.

SANTAPAGA, Michele, bouer/builder, 338 Malherbestraat/Street, Capital Park, Pretoria, Tvl.

BESCOBY, John Andrew, maatskappy direkteur/company director, 61 Bondstraat/Street, Ferndale, Ragdburg, Tvl.

PATTEN, Harold Roy, retired musician (ex capab), 11 Dunster Avenue, Fish Hoek, 7975.

COLEY, Nigel Philip, elektroniese tegnikus/electronics technician, 6 Chardweg/Road, Steenberg, Kaapstad/Cape Town, 7945.

FERRAZ, Luiz Ramos Ivens, onderwyser/teacher, 73 North Avenue, Bezuidenthoutvallei/Valley, Johannesburg, Tvl.

LAW, Sheen, verkoopsvrou/saleslady, 3 Roseleign Court, 158 Fawcusstraat/Street, Belgravia, Johannesburg, 2094.

MA, Wing Wah, merchant, 6 Lineastraat/Street, Glenivist, Johannesburg, Tvl.

JENNINGS, Vivienne Patricia, huisvrou/housewife, 9 Parkerwoonstelsel/Flats, 10 Merritt Avenue, Warner Beach, Natal.

ULYATE, Maria Magdalena (Grace Ulyate), afgetree/retired, 4 Proteahof/Court, Barfieldstraat/Street, Estcourt, 3310.

RATAN, Ramjee, huisvrou/housewife, 281 Sparksweg/Road, Sydenham, Durban, Natal.

WARD, David Johnston, sweiser/welder, 7 Dick King Street, Vanderbijlpark, Tvl.

ARTON-POWELL, John Owen, assistent bestuurder tegnisk/assistant manager technical, 7 Marly Court, Selection Park, Springs, 1560.

Vorm/Form MVA

DERDEPARTY-ASSURANSIE-EISE OM SKADEVERGOEDING

Wet op Verpligte Motorvoertuigversekering, 1972 (Wet 56 van 1972)

THIRD PARTY INSURANCE CLAIMS FOR COMPENSATION

Compulsory Motor Vehicle Insurance Act, 1972 (Act 56 of 1972)

KENNISGEWING DEUR BEVOEGDE VERSEKERAAR VAN OOREENKOMS BEDOEL IN ARTIKEL 26 VAN DIE WET

Die bevoegde versekeraar genoem in die Bylae hiervan, gee hierby ooreenkomstig artikel 26 (4) van die Wet kennis—

(a) dat hy 'n ooreenkoms soos in artikel 26 (3) (c) bedoel, aangegaan het om 'n bedrag te betaal ten opsigte van 'n eis om skadevergoeding ooreenkomstig artikel 21 van genoemde Wet, naamlik vergoeding wat, indien genoemde versekeraar vir die betaling daarvan aanspreeklik sou gewees het, koste ten opsigte van die akkommodasie, in 'n hospitaal of verpleeginrigting, van die persoon in die Bylae hiervan genoem of ten opsigte van enige behandeling van of diens gelewer of goedere versak aan daardie persoon, kon insluit; en

(b) dat genoemde versekeraar nie ooreenkomstig artikel 26 (4) van die Wet verplig is nie om enige bedrag ten opsigte van sodanige koste te betaal aan enigiemand wat die akkommodasie of behandeling versak of die diens gelewer of die goedere versak het en wat nie 'n skriftelike eis voor die verstryking van 'n tydperk van 60 dae na die datum van hierdie kennisgewing by genoemde versekeraar ingedien het nie.

Die besonderhede word verstrek in die volgorde, onder die naam en adres van die geregistreerde maatskappy: Naam van persoon/persone beseer of gedood; eisnommer; datum en plek van ongeluk; naam van hospitaal, verpleeginrigting of plek waar behandel (indien bekend).

NOTICE BY AUTHORISED INSURER OF AGREEMENT CONTEMPLATED IN SECTION 26 OF THE ACT

The authorised insurer named in the Schedule hereto, hereby gives notice in terms of section 26 (4) of the Act—

(a) that he has entered into an agreement contemplated in section 26 (3) (c) to make a payment in respect of a claim for compensation under section 21 of the said Act, which compensation could, if the said insurer were liable for payment thereof, have included costs in respect of the accommodation of the person named in the Schedule hereto in a hospital or a nursing home or of any treatment of or service rendered or goods supplied to that person; and

(b) that, in terms of section 26 (4) of the Act, the said insurer shall not be obliged to pay any amount in respect of such costs to any person who provided the accommodation or treatment or rendered the service or supplied the goods who has not lodged a claim, in writing, with the said insurer prior to the expiration of a period of 60 days after the date of this notice.

The particulars are given in the following order, under the name and address of the registered company: Name of person(s) injured or killed; claim number; date and place of accident; name of hospital, nursing home or place where treated (if known).

A.A. Mutual Insurance Association Limited, P.O. Box 9595, Johannesburg 2000

KUHN, Gladys Mary Magdaline. Claim 0/6/70738, Philips Telecom. 13/4/80, Pretoria.

NELSON, Dennis, Claim 6/6/70159. 12/8/75, Diepkloof Highway. Coronation Hospital

VAN TIENHOVEN, Helen-Gail. Claim MVA 8/00311. 27/7/77, Corlett Drive, Johannesburg.

Commercial Union Assurance Company of SA Ltd, P.O. Box 2838, Johannesburg 2000

BOUYENS, G. A. Claim 0822/78. 16/1/78, connection Jant Smuts Highway to Johannesburg Bridge

MITCHELL, Keith Maclean. Claim 3070/89, J. Pereira. 22/2/79, Victoria Embankment, Durban.

Hofmeyr, Van der Merwe & Botha, Sewende Verdieping, Sentraalstratum, Jeppestraat, Johannesburg

NDLOVU, Ben. Claim 23/T/11716. 3/5/76, Vundla Drive, Moroka, Baragwanath.

Mutual and Federal Insurance Company Ltd, P.O. Box 608, East London

BUTTON, Tyrone Auret. Claim MVA 000510. 16/1/80, corner of Fleet and Cambridge Streets, East London.

National Employers' General Insurance Company Ltd, P.O. Box 61206, Marshalltown

ALBERS, Venessa. Claim 9/2001. 5/5/78, Smith Street, Braamfontein. Garden City Clinic and Sandton Clinic.

KRUGER, Arend Johannes. Claim MVA 9/3166. 4/11/78, Moloto/Winck Road, District Cullinan. H. F. Verwoerd Hospital.

President Verzekeringmaatskappy Bpk., Postbus 4095, Pretoria, 0001

MACHIKA, Owen. Claim O-T 8040. 24/6/79, Bethallokasie, Bethal-hospitaal.

Senator Verzekeringmaatskappy Bpk., Postbus 4095, Pretoria, 0001
VAN ZYL, Susanna Philippina Jacomina. Claim MVA 8/Y 003. 26/4/78, Kerkstraat, Pretoria.

NIENABER, Valerie Carole Natalie. Claim MVA 9/M 128. 2/2/79, Welkom/Odendaalsruspad. Odendaalsrus-hospitaal.

WOLMARANS, Louise Jakoba. Claim MVA 9/R 101. 19/10/78, Messina/Louis Trichardpad. Pietersburghospitaal.

MOTSEWANE, Suzan. Claim MVA O/G 016. 16/8/78, Randfontein. Leratonghospitaal.

DU PLESSIS, Johan Phillip. Claim MVA O/R 023. 30/5/79, Pietersburg. Algemenshospitaal.

Senraabeer Ke-op Bpk., Postbus 31275, Braamfontein, 2017
KLAASSEN, Maria Louisa. Claim OM/4. 26/6/79, Klercklaan Brandwag, Bloemfontein. Universitshospitaal.

The Southern Insurance Association Ltd, Southern Life Buildings, 101 St George's Street, Cape Town, 8001

DANIELS, Nora Margaret. Claim A/X0/90031. 2/7/79, Adderley Street, Cape Town. Somerset Hospital.

Union National South British Ins. Co. Ltd, c/o P.O. Box 306, Johannesburg, 2000

LOEWENTHAL, C. M. Claim 78/I/1068. 21/8/77, corner of Wordsworth and Modderfontein Roads, Johannesburg.

AGROPLANTAE

Hierdie publikasie is 'n voortsetting van die Suid-Afrikaanse Tydskrif vir Landbouwetenskap Jaargang 1 tot 11, 1958-1968 en bevat artikels oor Akkerbou, Ekologie, Graskunde, Genetika, Landbouplantkunde, Landskapbestuur, Onkruidmiddels, Plantfisiologie, Plantproduksie en -tegnologie, Pomologie, Tuinbou, Weiding en Wynbou. Vier dele van die tydskrif word per jaar gepubliseer.

Verdienstelike landboukundige bydraes van oorspronklike wetenskaplike navorsing word vir plasing in hierdie tydskrif verwelkom. Voorskrifte vir die opstel van sulke bydraes is verkrygbaar van die Direkteur, Landbou-inligting, Privaatsak X144, Pretoria, aan wie ook alle navrae in verband met die tydskrif gerig moet word.

Die tydskrif is verkrygbaar van bogenoemde adres teen R1,50 per eksemplaar of R6 per jaar, posvry (Buitelands R1,75 per eksemplaar of R7 per jaar).

Verkoopbelasting moet by binnelandse bestellings ingesluit word.

AGROPLANTAE

This publication is a continuation of the South African Journal of Agricultural Science Vol. 1 to 11, 1958-1968 and deals with Agronomy, Ecology, Agrostology, Genetics, Agricultural Botany, Landscape Management, Herbicides, Plant Physiology, Plant Production and Technology, Pomology, Horticulture, Pasture Science and Viticulture. Four parts of the journal are published annually.

Contributions of scientific merit on agricultural research are invited for publication in this journal. Directions for the preparation of such contributions are obtainable from the Director, Agricultural Information, Private Bag X144, Pretoria, to whom all communications in connection with the journal should be addressed.

The journal is obtainable from the above-mentioned address at R1,50 per copy or R6 per annum, post free (Other countries R1,75 per copy or R7 per annum).

Sales tax must accompany inland orders.

MEMOIRS VAN DIE BOTANIESE OPNAME VAN SUID-AFRIKA

Die memoirs is individuele verhandelings, gewoonlik ekologies van aard, maar soms handel dit oor taksonomiese of ekonomiese-plantkundige onderwerpe. Nege-en-dertig nommers is reeds gepubliseer waarvan sommige uit druk is.

Verkrygbaar van die Direkteur, Afdeling Landbou-inligting, Privaatsak X144, Pretoria.

Verkoopbelasting moet by binnelandse bestellings ingesluit word.

MEMOIRS OF THE BOTANICAL SURVEY OF SOUTH AFRICA

The memoirs are individual treatises usually of an ecological nature, but sometimes taxonomic or concerned with economic botany. Thirty-nine numbers have been published, some of which are out of print.

Obtainable from the Director, Division of Agricultural Information, Private Bag X144, Pretoria.

Sales tax must accompany inland orders.

MILITARIA

Militaria is 'n militêr-historiese tydskrif wat deur die Dokumentasiediens van die Suid-Afrikaanse Weermag op 'n kwartaalbasis uitgegee word.

Hierdie geïllustreerde tydskrif bevat artikels oor o.a.:

Die Anglo-Boereoorlog en vroeëre Suid-Afrikaanse militêre geskiedenis.

Suid-Afrikaanse deelname aan beide Wêreldoorloë.

Eenheidsgeskiedenis.

Die groei en ontwikkeling van die Suid-Afrikaanse Weermag.

Bronnepublikasies en besprekings van militêr belangrike boeke word in die meeste nommers ingesluit.

Daar het reeds 23 uitgawes van *Militaria* verskyn.

Huidige nommers van *Militaria* kan by Die Staatsdrukker, Privaatsak X85, Pretoria, 0001, teen R1 (plus 4% verkoopbelasting) (buitelands R1,25) per eksemplaar gekoop word. Die meerderheid vorige nommers is nog beskikbaar.

Together in Excellence

MILITARIA

Militaria is a military-historical journal published quarterly by the Documentation Service of the South African Defence Force.

This illustrated journal contains articles on subjects as:

The Anglo Boer War and early South African military history.

South Africa's participation in the two World Wars.

Unit histories.

The growth and development of the South African Defence Force.

Source publication and book reviews of important military publications are included in most issues.

To date 23 editions of *Militaria* have been published.

Current copies of *Militaria* may be obtained from the Government Printer, Private Bag X85, Pretoria, 0001, at R1 (plus 4% sales tax) (overseas R1,25) per copy. Copies of most back editions are still available.

BIBLIOGRAFIE

DEPARTEMENT VAN LANDBOU-TEGNIесе DIENSTE
EN
DEPARTEMENT VAN LANDBOU-EKONOMIE EN BEMARKING
1910-1972

'n Bibliografie van die publikasies van die Departement van Landbou-tegniese Dienste en die Departement van Landbou-ekonomie en -bemarking vir die jare 1910 tot 1972 is deur die Afdeling Biblioteekdienste van die Departement van Nasionale Opvoeding saamgestel.

Inskrywings onder volgnommers regdeur is ingedeel in drie kategorieë:

Departementele Publikasies, chronologies gerangskik;
Artikels in Reekspublikasies; en
Proefskrifte en Verhandelings.

In die Bylaes verskyn die verskillende reekse in hul numeriese volgorde. Hulle is onder andere: Bladskrifte, "Botanical Survey Memoirs", Ekonomiese Reeks, Herdrukke, Huishoudkundereeks, Tegniese Mededeling, Pamflette en Wetenskaplike Pamflette.

'n Omvattende en gedetailleerde outeurs- en onderwerpsregister ontsluit die geheel.

'n Waardevolle naslaanbron.

Prys: R15,30 (plus 4% verkoopbelasting). • Buiteland R19,10

Verkrygbaar by Die Staatsdrukker, Privaatsak X85, Pretoria, 0001

University of Fort Hare
Together in Excellence

BIBLIOGRAPHY

DEPARTMENT OF AGRICULTURAL TECHNICAL SERVICES
AND
DEPARTMENT OF AGRICULTURAL ECONOMICS AND MARKETING
1910-1972

A bibliography of the publications of the Department of Agricultural Technical Services and the Department of Agricultural Economics and Marketing for the years 1910 to 1972 has been compiled by the Division of Library Services of the Department of National Education.

Entries listed in consecutive numbering throughout are classified in three categories:

Departmental Publications, in chronological order;
Articles in Serial Publications; and
Theses and Dissertations.

Appendixes list the various series in their numerical sequence. They are among others: Leaflets, Botanical Survey Memoirs, Economic Series, Reprints, Home Economics Series, Technical Communications, Bulletins and Science Bulletins.

The work has a comprehensive and detailed author and subject index.

A valuable reference tool.

Price: R15,30 (plus 4% sales tax). • Abroad R19,10

Obtainable from The Government Printer, Private Bag X85, Pretoria, 0001

SUID-KAAPSE BOSSE EN BOME

deur

F. VON BREITENBACH

'n Gids tot die inheemse bosse van George, Knysna en Tsitsikama; hul verskillende tipes; hul bestuur en geskiedenis; hul bome en struik, varings en kruidagtige plante, grasse en klimplante; hul slange, voëls en soogdiere.

Met 'n blaarsleutel tot en beskrywings van 100 bosboomsoorte.

328 bladsye, 470 illustrasies (foto's en lyntekeninge), omvattende register, volband.

Prys R10 (plus 4% verkoopbelasting) • Buiteland R12,50

Verkrygbaar by Die Staatsdrukker, Pretoria en Kaapstad

SOUTHERN CAPE FORESTS AND TREES

by

F. VON BREITENBACH

A guide to the indigenous forests of George, Knysna and Tsitsikama; their different types; their management and history; their trees and shrubs, ferns and herbs, grasses and lianes; their snakes, birds and mammals.

With a leaf-key to and descriptions of 100 forest tree species.

328 pages, 470 illustrations (photographs and line drawings), comprehensive index, hard cover.

Price R10 (plus 4% sales tax) • Abroad R12,50

Obtainable from The Government Printer, Pretoria and Cape Town

Alle Proklamasies, Goewermentskennisgewings en Algemene Kennisgewings gepubliseer word vir verwysingsdoeleindes in die volgende Inhoudsopgawe ingesluit wat dus 'n weeklikse indeks voorstel. Laat u self deur die Koerantnummers in die regterhandse kolom lei:

INHOUD

en weeklikse Indeks

No.	Bladsy No.	Staatskoerant No.
VOLKSRaad		
Vakature: Somerset-Oos.....	1	7414
PROKLAMASIES		
28 Waterwet (54/1956): Aspoort-besproeiings-distrik: Afskaffing.....	1	7414
30 Wet op Kredietooreenkomste (75/1980): Inwerkingtreding.....	1	7414
32 Waterwet (54/1956): Elandsrivier-(Villiersdorp) Staatswaterbeheergebied: Insluiting van Sekere Grond.....	2	7414
GOEWERMENTS- EN ALGEMENE KENNISGEWINGS		
Binnelandse Aangleenthede, Departement van Goewermentskennisgewings		
257 Wet op Publikasies (42/1974): Ongewenste publikasies of voorwerpe: Lys P81/12.....	1	7399
286 Getal parlementêre Blanke kiesers in gebiede van stedelike plaaslike besture in die provinsie Natal soos vasgestel op 31 Januarie 1981.....	3	7414
308 Uitslag van verkiesings van Volksraadlede	6	7414
331 Wet op Publikasies (42/1957): Ongewenste publikasies of voorwerpe: Lys P81/14.....	6	7414
332 do.: Verbod.....	7	7414
333 do.: Geskrap.....	9	7414
334 do.: Appèl.....	8	7414
335 do.: do.....	8	7414
Buitelandse Sake en Inligting, Departement van Goewermentskennisgewing		
356 Erkenning as Konsulêre Attaché: Mnr. R. Müller: Duitsland.....	9	7414
Finansies, Departement van Goewermentskennisgewings		
R. 244 Doeane- en Aksynwet (91/1964): Wysiging van Bylae 1 (No. 1/1/732).....	1	7401
R. 245 do.: Wysiging van Bylae 1 (No. 1/1/733)....	3	7401
R. 246 do.: Wysiging van Bylae 3 (No. 3/653).....	2	7401
R. 247 do.: Wysiging van Bylae 6 (No. 6/113).....	2	7401
309 Provinsiale inkomste: 1 April 1980 tot 31 Oktober 1980.....	9	7414
322 Sluiting van oordragboeke.....	9	7414
Algemene Kennisgewings		
141 Suid-Afrikaanse Reserwebank staat van bates en laste op die 31ste dag van Januarie 1981.....	23	7414
149 Bankwet (23/1965): Voorgeskrewe beleggings.....	26	7414
154 Maandelikse opgawes deur permanente bouverenigings: 31 Desember 1980.....	29	7414
Gemeenskapontwikkeling en Owerheidshulpdienste, Departement van Goewermentskennisgewing		
R. 217 Slumswet (76/1979): Toevoeging tot die lys	3	7401
Algemene Kennisgewings		
139 Wet op Gemeenskapontwikkeling (3/1966): Kennisgewing van onteiening: Adelaide, K.P.....	20	7414
140 do.: do.: Durban.....	22	7414
152 Wet op Gemeenskapontwikkeling (3/1966): Bepaling van vergoeding.....	28	7414

For purposes of reference, all Proclamations, Government Notices and General Notices published are included in the following table of contents which thus forms a weekly index. Let yourself be guided by the Gazette numbers in the right-hand column:

CONTENTS

and weekly Index

No.	Page No.	Gazette No.
HOUSE OF ASSEMBLY		
Vacancy: Somerset East.....	1	7414
PROCLAMATIONS		
28 Water Act (54/1956): Aspoort Irrigation District: Disestablishment.....	1	7414
30 Credit Agreements Act (75/1980): Commencement.....	1	7414
32 Water Act (54/1956): Elandsriver (Villiersdorp) Government Water Control Area: Inclusion of Certain Area.....	2	7414
GOVERNMENT AND GENERAL NOTICES		
Agriculture and Fisheries, Department of Government Notices		
R. 263 Wine and Spirit Control Act (47/1970): Amendment of regulations.....	23	7401
R. 264 Marketing Act (59/1968): Prohibition on the sale in or introduction of apples.....	23	7401
R. 265 do.: Prohibition on the sale in or introduction of pears.....	25	7401
R. 266 do.: Levy and special levy on potatoes: Amendment.....	26	7401
General Notice		
150 Abattoir Industry Act (54/1976): Application for erection: Holfontein, Randfontein.....	26	7414
Commission for Administration, Office of the Government Notices		
R. 268 Public Service Act (54/1957): Amendment of regulations.....	17	7401
R. 280 Public Service Act (54/1957): Amendment of regulation.....	23	7401
Community Development and State Auxiliary Services, Department of Government Notice		
R. 217 Slums Act (76/1979): Addition to the list..	3	7401
General Notices		
139 Community Development Act (3/1966): Notice of expropriation: Adelaide, C.P....	20	7414
140 do.: do.: Durban.....	22	7414
152 Community Development Act (3/1966): Determination of compensation.....	28	7414
Co-operation and Development, Department of Government Notices		
R. 221 Community Councils Act (125/1977): Regulations: Dealesville: Amendment of R. 1089/78.....	41	7401
R. 222 do.: do.: Hertzogville: Amendment of R. 1089/78.....	41	7401
R. 223 do.: do.: Ermelo: Amendment of R. 102/78	42	7401
R. 224 do.: do.: Wakkerstroom: Amendment of R. 1168/78.....	42	7401
R. 225 do.: do.: Cape Town: Amendment of R. 169/79.....	43	7401
R. 226 do.: do.: Piet Retief: Amendment of R. 1168/78.....	43	7401
R. 227 do.: do.: Ventersburg: Amendment of R. 112/79.....	44	7401
R. 228 do.: do.: Koffiefontein: Amendment of R. 1089/78.....	44	7401
R. 229 do.: do.: Amersfoort: Amendment of R. 1168/79	45	7401
R. 230 do.: do.: Theunissen: Amendment of R. 420/79.....	45	7401

No.	Bladsy No.	Staatskoerant No.	No.	Page No.	Gazette No.
Gesondheid, Welsyn en Pensioene, Departement van Goewermentskennisgewings			R. 231	do.: do.: Jacobsdal: Amendment of R. 1089/78.....	46 7401
R. 237	Wet op Verpleging (50/1978): Regulasies vir die Sertifikaat in Spinale Beseeringsverpleegkonde.....	4 7401	R. 232	do.: do.: Welkom: Amendment of R. 1337/78.....	46 7401
R. 238	do.: Regulasies vir die Sertifikaat in Beroepsgesondheidsverpleging.....	7 7401	R. 233	do.: do.: Hermanus: Amendment of R. 1895/79.....	47 7401
R. 239	do.: Regulasies vir die Gevorderde Diploma in Pediatriese en Neonatale Verpleegkunde.....	10 7401	R. 234	do.: do.: Paarl: Amendment of R. 2525/78	47 7401
R. 240	do.: Regulasies vir die Diploma in Onkologiese Verpleegkunde.....	13 7401	R. 235	do.: do.: Bultfontein: Amendment of R. 68/79.....	48 7401
R. 241	Wet op Tandtegnici (19/1979): Regulasies	16 7401	R. 236	do.: do.: Barberton: Amendment of R. 102/78.....	48 7401
R. 285	Wet op Aptekers (53/1974): Regulasies: Gelde aan en deur die raad betaal.....	17 7401	315	Blacks (Urban Areas) Consolidation Act (25/1945): Administration Board: Northern Cape Area, Upington.....	15 7414
355	Wet op Voedingsmiddels, Skoonheidsmiddels en Ontsmettingsmiddels (54/1972): Plaaslike besture: Adelaide, ens.....	10 7414	316	do.: do.: Olifantshoek.....	15 7414
Algemene Kennisgewings			317	do.: do.: Southern Orange Free State, Winburg.....	16 7414
	Geassosieerde Gesondheidsberoepse Wetsontwerp, 1981.....	2 7384	318	do.: do.: Withdrawal of exemption: Phalaborwa.....	16 7414
129	Wet op Mediese Skemas (72/1967): Geregistreerde mediese skemas.....	1 7404	Finance, Department of Government Notices		
147	Wet op Geneeshere, Tandartse en Aanvullende Gesondheidsdienste (56/1974): Verkieping van lede.....	25 7414	R. 244	Customs and Excise Act (91/1964): Amendment of Schedule 1 (No. 1/1/732).....	1 7401
Justisie, Departement van Goewermentskennisgewing			R. 245	do.: Amendment of Schedule 1 (No. 1/1/733).....	3 7401
310	Wet op Binnelandse Veiligheid (44/1950): Verbod om byeenkomste by te woon.....	10 7414	R. 246	do.: Amendment of Schedule 3 (No. 3/563)	2 7401
Kommissie vir Administrasie, Kantoor van die Goewermentskennisgewings			R. 247	do.: Amendment of Schedule 6 (No. 6/113)	2 7401
R. 268	Staatsdienswet (54/1957): Wysiging van regulasies.....	17 7401	309	Provincial revenue collections: 1 April 1980 to 31 October 1980.....	9 7414
R. 280	Staatsdienswet (54/1957): Wysiging van regulasies.....	23 7401	322	Closing of transfer books.....	9 7414
Landbou en Viserye, Departement van Goewermentskennisgewings			General Notices		
R. 263	Wet op Beheer oor Wyn en Spiritus (47/1970): Wysiging van regulasies.....	23 7401	141	South African Reserve Bank statement of assets and liabilities on the 31st day of January 1981.....	23 7414
R. 264	Bemerkingswet (59/1968): Verbod op verkoop of inbring van appels.....	23 7401	149	Banks Act (23/1965): Prescribed investments.....	26 7414
R. 265	do.: Verbod op verkoop of inbring van pere	25 7401	154	Monthly returns by permanent building societies: 31 December 1980.....	29 7414
R. 266	do.: Heffing en spesiale heffing op aartappels: Wysiging.....	26 7401	Foreign Affairs and Information, Department of Government Notice		
Algemene Kennisgewing			356	Recognition as Consular-Attaché: Mr R. Müller: Germany.....	9 7414
150	Wet op Abattoirbedryf (54/1976): Aansoek om oprigting: Holfontein, Randfontein....	26 7414	Health, Welfare and Pensions, Department of Government Notices		
Mannekragbenutting, Departement van Goewermentskennisgewings			R. 237	Nursing Act (50/1978): Regulations for the Certificate in Spinal Injury Nursing Science	4 7401
R. 219	Verbeteringskennisgewing.....	26 7401	R. 238	do.: Regulations for the Certificate in Occupational Health Nursing.....	7 7401
R. 220	Loonwet (5/1957): Wysiging van Loonvaststelling 374: Kondensmelk- en ander Melkproduktenywerheid: Sekere Gebiede	27 7401	R. 239	do.: Regulations for the Advanced Diploma in Paediatric and Neonatal Nursing Science	10 7401
R. 251	Wet op Nywerheidsversoening (28/1956): Wassery, ens. (Natal): Wysiging van Hoof-ooreenkoms.....	29 7401	R. 240	do.: Regulation for the Diploma in Oncology Nursing Science.....	13 7401
R. 252	do.: do.: Wysiging van Siektebystandsfondsooreenkoms.....	32 7401	R. 241	Dental Technicians Act (19/1979): Regulations.....	16 7401
R. 253	do.: do.: Wysiging van Voorsorgfondsooreenkoms.....	34 7401	R. 285	Pharmacy Act (53/1974): Regulations: Fees payable by and to the board.....	17 7401
R. 254	do.: do.: Hernuwing van Ooreenkomste....	36 7401	355	Foodstuffs, Cosmetics and Disinfectants Act (54/1972): Local authorities: Adelaide, etc.....	10 7414
Algemene Kennisgewings			General Notices		
130	Loonwet (5/1957): Sekuriteitsdienste, Sekere Gebiede.....	1 7405	129	Associated Health Professions Bill, 1981...	2 7384
133	Onopgeëiste gelde.....	1 7406	147	Medical Schemes Act (72/1967): Registered medical schemes.....	1 7404
138	Aansoek om registrasie van 'n vakvereniging.....	19 7414		Medical, Dental and Supplementary Health Service Professions Act (56/1974): Election of members.....	25 7414
Mineraal- en Energiesake, Departement van Goewermentskennisgewing			General Notices		
311	Wet op Mynregte (20/1967): Uitsluiting van Sekere Grond.....	11 7414	125	Standards Act, 1962: Publication of Abbreviated Notices in respect of certain Codes of Practice and Standard Specifications.....	1 7377
Algemene Kennisgewing				National Building Regulations and Building Standards Act (103/1977).....	14 7377
144	Wet op Mynregte (20/1967): Uithou van grond vir doeleindes van openbare paais	24 7414	R. 218	Import and Export Control Act (45/1963): Amendment of Export Control Regulations	36 7401
			R. 255	Sugar Act (9/1978): Amendment of the Sugar Industry Agreement, 1979.....	37 7401

No.	Bladsy No.	Staats-koerant No.	No.	Page No.	Gazette No.
Nasionale Opvoeding, Departement van			General Notices		
<i>Goewermentskennisgewings</i>			126	1	7403
287			Companies Act (61/1973): Registration of companies.....		
288	11	7414	155	30	7414
do.: do.: Orbicule Koppie, Concordia.....			Customs and Excise tariff applications: List 8/81.....		
289	11	7414	Internal Affairs, Department of		
do.: do.: Welverdiend, Pietermaritzburg....			<i>Government Notices</i>		
290	12	7414	257	1	7399
do.: do.: E.T.C.-gebou, Barberton.....			Publications Act (42/1974): Undesirable publications or objects: List P81/12.....		
291	12	7414	286	3	7414
do.: do.: Veldtuin, Johannesburg.....			Number of parliamentary White voters in areas of urban local authorities in the Province of Natal as ascertained at 31 January 1981.....		
292	13	7414	308	6	7414
do.: do.: Victoriaanse Skakelhuis, Stellenbosch.....			Result of election of members of the House of Assembly.....		
354	14	7414	331	6	7414
Heraldiekwet (18/1962): Aansoek om registrasie.....			Publications Act (42/1974): Undesirable Publications or objects: List P81/14.....		
Nywerheidswese, Handel en Toerisme, Departement van			332	7	7414
<i>Goewermentskennisgewings</i>			do.: Prohibition.....		
125	1	7377	333	9	7414
Wet op Standaard, 1962: Publikasie van Verkorte Kennisgewings ten opsigte van sekere Gebruikskodes en Standaardspesifikasies.....			334	8	7414
Wet op Nasionale Bouregulasies en Boustandaarde (103/1977).....			do.: Deleted.....		
R. 218	14	7377	335	8	7414
Wet op In- en Uitvoerbeheer (45/1963): Wysiging van Uitvoerregulasies.....			do.: Appeal.....		
R. 255	36	7401	do.: do.....		
Suikerwet (9/1978): Wysiging van Suiker-nywerheidsooreenkoms, 1979.....			Justice, Department of		
<i>Algemene Kennisgewings</i>			<i>Government Notice</i>		
126	1	7403	310	10	7414
Maatskappywet (61/1973): Registrasie van maatskappye.....			Internal Security Act (44/1950): Prohibited from attending gatherings.....		
155	30	7414	Manpower Utilisation, Department of		
Doecane- en Aksynatariefaansoeke: Lys 8/81.....			<i>Government Notices</i>		
Pos- en Telekomunikasiewese, Departement van			R. 219	26	7401
<i>Algemene Kennisgewings</i>			Correction notice.....		
142	24	7414	R. 220	27	7401
Verkoop van onafgelewerde en onafgehaalde artikels: Kaapstad.....			Wage Act (5/1957): Amendment to Wage Determination 374: Condensed Milk and Other Milk Products Industry: Certain Areas.....		
145	24	7414	R. 251	29	7401
Poswet (44/1968): Tarieflys vir Telekomunikasiedienste.....			Industrial Conciliation Act (28/1956): Laundry, etc. (Natal): Amendment of Main Agreement.....		
153	27	7414	R. 252	32	7401
Poswet (44/1958): Tarieflys vir telekomunikasiedienste.....			do.: do.: Amendment of Sick Benefit Fund Agreement.....		
Samewerking en Ontwikkeling, Departement van			R. 253	34	7401
<i>Goewermentskennisgewings</i>			do.: do.: Amendment of Provident Fund Agreement.....		
R. 221	41	7401	R. 254	36	7401
Wet op Gemeenskaprade (125/1977): Regulasies: Dealesville: Wysiging van R. 1089/1978.....			do.: do.: Renewal of Agreements.....		
R. 222	41	7401	General Notices		
do.: do.: Hertzogville: Wysiging van R. 1089/78.....			130	1	7405
R. 223	42	7401	Wage Act (5/1957): Security Services, Certain Areas.....		
do.: do.: Ermelo: Wysiging van R. 102/78.....			133	1	7406
R. 224	42	7401	Unclaimed moneys.....		
do.: do.: Wakkerstroom: Wysiging van R. 1168/78.....			138	19	7414
R. 225	43	7401	Application for registration of a trade union		
do.: do.: Kaapstad: Wysiging van R. 169/79.....			Mineral and Energy Affairs, Department of		
R. 226	43	7401	<i>Government Notice</i>		
do.: do.: Piet Retief: Wysiging van R. 1168/78.....			311	11	7414
R. 227	44	7401	Mining Rights Act (20/1967): Exemption of Certain Land.....		
do.: do.: Ventersburg: Wysiging van R. 112/79.....			General Notice		
R. 228	44	7401	144	24	7414
do.: do.: Koffiefontein: Wysiging van R. 1089/78.....			Mining Rights Act (20/1967): Reservation of land for the purposes of public roads....		
R. 229	45	7401	National Education, Department of		
do.: do.: Amersfoort: Wysiging van R. 1168/79.....			<i>Government Notices</i>		
R. 230	45	7401	287	11	7414
do.: do.: Theunissen: Wysiging van R. 420/79.....			National Monuments Act (28/1969): Declaration: Zorgvliet, Cape Town.....		
R. 231	46	7401	288	11	7414
do.: do.: Jacobsdal: Wysiging van R. 1089/78.....			do.: do.: Orbicule Koppie, Concordia.....		
R. 232	46	7401	289	12	7414
do.: do.: Welkom: Wysiging van R. 1337/78.....			do.: do.: Welverdiend, Pietermaritzburg....		
R. 233	47	7401	290	12	7414
do.: do.: Hermanus: Wysiging van R. 1895/79.....			do.: do.: E.T.C. Buildings, Barberton.....		
R. 234	47	7401	291	13	7414
do.: do.: Paarl: Wysiging van R. 2525/78..			do.: do.: The Wilds, Johannesburg.....		
R. 235	48	7401	292	14	7414
do.: do.: Bultfontein: Wysiging van R. 68/79.....			do.: do.: Victorian Semi-detached Cottage, Stellenbosch.....		
R. 236	48	7401	354	14	7414
do.: do.: Barberton: Wysiging van R. 102/78.....			Heraldry Act (18/1962): Application for registration.....		
315	15	7414	Posts and Telecommunications, Department of		
Swartes (Standsgediede) Konsolidasiewet (25/1945): Administrasieraad: Noord-Kaapgebied, Upington.....			<i>General Notices</i>		
316	15	7414	142	24	7414
do.: do.: Olifantshoek.....			Sale of undelivered and unclaimed articles: Cape Town.....		
317	16	7414	145	24	7414
do.: do.: Suid-Oranje-Vrystaat, Winburg..			Post Office Act (44 1958): Tariff for tele-communications services.....		
318	16	7414	153	27	7414
do.: do.: Intrekking van vrystelling: Phala-borwa.....			Post Office Act (44 1958): Tariff for telecommunication NETWORKS.....		
Vervoer, Departement van			General Notices		
<i>Goewermentskennisgewing</i>			142	24	7414
323	16	7414	Sale of undelivered and unclaimed articles: Cape Town.....		
Wet op Verpligte Motorvoertuigverskering (56/1972): Soos gewysig.....			145	24	7414
			Post Office Act (44 1958): Tariff for tele-communications services.....		
			153	27	7414
			Post Office Act (44 1958): Tariff for telecommunication NETWORKS.....		

No.	Bladsy No.	Staats- koerant No.	No.	Page No.	Gazette No.
Waterwese, Bosbou en Omgewingsbewaring, Departement van			Transport, Department of		
Goewermentskennisgewings			Government Notice		
R. 256			323		
Waterwet (54/1956): Wysiging van regulasies uitgevaardig kragtens artikel 26 (c) en (d).....			Compulsory Motor Vehicle Insurance Act (56/1972): As amended.....		
	49	7401	16		7414
302			Water Affairs, Forestry and Environmental Conservation, Department of		
Boswet (72/1968): Onttrekking van 'n sekere gedeelte staatsbosgrond aan demarkeering.....			Government Notices		
	17	7414	R. 256		
303			Water Act (54/1956): Amendment of regulations made in terms of section 26 (c) and (d).....		
	17	7414	49		7401
352			302		
Waterwet (54/1956): Gamtoosrivier-Staatswaterbeheergebied: Maksimum grond wat besproei kan word.....			Forest Act (72/1968): Withdrawal of a certain portion of state land from demarcation.....		
	18	7414		17	7414
Algemene Kennisgewings				17	7414
146			303		
Krokodilrivier (Wes - Transvaal) - staatswaterbeheergebied: Besproeiingsontwikkeling uit boorgate in die Riviervallei ondergrondsewaterdraers (voorheen bekend as die Alluvium).....			do.: do.....		
	25	7414	352		
148			Water Act (54/1956): Gamtoos River Government Water Control Area: Maximum land which may be irrigated.....		
Waterwet (54/1956): Phalaborwa-waterraad: Aanstelling van lede.....				18	7414
	26	7414	General Notices		
151			146		
Waterwet (54/1956): Leeuwrivier-staatswaterskema: Inlystingsvergadering.....			Crocodile River (Western Transvaal) Government Water Control Area: Irrigation development from boreholes in the River Valley Aquifers (previously known as the Alluvium).....		
	27	7414		25	7414
Amptelike publikasies uitgegee gedurende Desember 1980.....			148		
	30		Water Act (54/1956): Phalaborwa Water Board: Appointment of members.....		
Gewysigde sluitingstye vir wetlike en Goewermentskennisgewings.....				26	7414
	31		151		
WETLIKE ADVERTENSIES			Water Act (54/1956): Leeuw River Government Water Scheme: Scheduling board meeting.....		
Algemene Voorwaardes en Tariewe.....	32		Official publications issued during December 1980.....		
Aktes: Verlore Dokumente.....	41			30	
Algemeen.....	59		Amended closing times for legal and Government notices.....		
Besigheidskennisgewings.....	35			31	
Boedelwettekennisgewings.....	71		LEGAL ADVERTISEMENTS		
Derdeparty-assuransie-eise.....	108		General Conditions and Rates.....		
Geregtelike en Openbare Verkope.....	49		Administration of Estates Acts Notices....		
Handelsmerke in SWA.....	65		Business Notices.....		
Insolvensiewet- en Maatskappywette-kennisgewings.....	96		Butchers' Notices.....		
Likwidaateurskennisgewings.....	40		Change of Name.....		
Maatskappykennisgewings.....	37		Companies Notices.....		
Naamsveranderings.....	57		Deeds: Lost Documents.....		
Naturalisasiekennisgewings.....	107		General.....		
Orders van die Hof.....	46		Insolvency Acts and Companies Acts Notices.....		
Publieke Veilings.....	56		Liquidators' Notices.....		
Slagterskennisgewings.....	58		Lost Life Insurance Policies.....		
Tersydestellings en Afwysings van Aansoeke.....	48		Naturalisation Notices.....		
Verlore Lewensversekeringspolisse.....	106		Orders of the Court.....		
			Public Auctions.....		
			Sales in Execution and Public Sales.....		
			Supersessions and Discharge of Petitions...		
			Third Party Insurance Claims.....		
			Trade Marks in SWA.....		



CONT

University of Fort Hare
Together in Excellence





7415

University of Fort Hare
Together in Excellence



STAATSKOERANT
VAN DIE REPUBLIEK VAN SUID-AFRIKA
REPUBLIC OF SOUTH AFRICA
GOVERNMENT GAZETTE

REGULASIEKOERANT No. PRYS + 1c AVB 20c PRICE + 1c GST REGULATION GAZETTE No. 3139
As 'n Nuusblad by die Poskantoor Geregistreer BUITELANDS 30c ABROAD Registered at the Post Office as a Newspaper
 POSVRY · POST FREE

Vol. 188]

PRETORIA, 20 FEBRUARIE
 FEBRUARY 1981

[No. 7415

PROKLAMASIE

van die Staatspresident van die Republiek van Suid-Afrika

No. R. 29, 1981

WYSIGING VAN PROKLAMASIE R. 214
 VAN 1977

Kragtens die bevoegdheid my verleen by artikel 2 (3) van die Grondwet van die Nasionale State, 1971 (Wet 21 van 1971), vervang ek hierby die woorde "Voor-sitter" en "Ondervoorsitter" deur die woorde "Speaker" en "Adjunk-Speaker" respektiewelik waar dit ook al voorkom in Proklamasie R. 214 van 1977.

Gegee onder my Hand en die Seël van die Republiek van Suid-Afrika te Kaapstad, op hede die Vierde dag van Februarie Eenduisend Negehoenderd Een-en-tagtig.

M. VILJOEN, Staatspresident.

Op las van die Staatspresident-in-rade:

P. G. J. KOORNHOF.

(Lêer R223/2)

GOEWERMENSKENNISGEWINGS

**DEPARTEMENT VAN BINNELANDSE
 AANGELEENTHEDE**

No. R. 305 20 Februarie 1981

WET OP ONDERWYS VIR KLEURLINGE, 1963

WYSIGING VAN REGULASIES

Ek, Petrus Johannes Badenhorst, Adjunk-minister van Binnelandse Aangeleentehede, handelende uit hoofde van 'n opdrag ingevolge artikel 21 (1) van die Grondwet van die Republiek van Suid-Afrika, 1961 (Wet 32 van 1961), wysig hierby met ingang van 1 Januarie 1981 die regulasies uitgevaardig kragtens artikel 34 van die Wet op Onderwys vir Kleurlinge, 1963 (Wet 47 van 1963), en afgekondig by Goewermentskennisgewing R. 1898 van 21 November 1963, soos gewysig, verder soos in die Bylae hiervan uiteengesit.

P. J. BADENHORST, Adjunk-minister van Binnelandse Aangeleentehede.

24 Desember 1980.

485—A

PROCLAMATION

by the State President of the Republic of South Africa

No. R. 29, 1981

AMENDMENT OF PROCLAMATION R. 214
 OF 1977

Under and by virtue of the powers vested in me by section 2 (3) of the National States Constitution Act, 1971 (Act 21 of 1971), I hereby substitute the words "Speaker" and "Deputy Speaker" for the words "Chairman" and "Deputy Chairman" respectively wherever they occur in Proclamation R. 214 of 1977.

Given under my Hand and the Seal of the Republic of South Africa at Cape Town this Fourth day of February, One thousand Nine hundred and Eighty-one.

M. VILJOEN, State President.

By Order of the State President-in-Council:

P. G. J. KOORNHOF.

(File R223/2)

GOVERNMENT NOTICES

DEPARTMENT OF INTERNAL AFFAIRS

No. R. 305 20 February 1981

COLOURED PERSONS EDUCATION ACT, 1963

AMENDMENT OF REGULATIONS

I, Petrus Johannes Badenhorst, Deputy Minister of Internal Affairs, acting in pursuance of an assignment under section 21 (1) of the Republic of South Africa Constitution Act, 1961 (Act 32 of 1961), hereby further amend with effect from 1 January 1981, the regulations made under section 34 of the Coloured Persons Education Act, 1963 (Act 47 of 1963), and published under Government Notice R. 1898, dated 21 November 1963, as amended, as set out in the Schedule hereto.

P. J. BADENHORST, Deputy Minister of Internal Affairs.

24 December 1980.

7415—1

BYLAE

Regulasie T6.1 word deur die volgende regulasie vervang:

"T6.1 (a) 'n Toelae deur die Sekretaris bepaal, maar hoogstens R30 per week van sewe dae eindigende op Vrydae, met inbegrip van skoolvakansies en verklaarde openbare vakansiedae, is vir die duur van die opleidingstydperk aan kwekelinge betaalbaar.

Indien die bywoning van opleiding minder is as die tyd bepaal in regulasie S34.2, kan 'n *pro rata*-gedeelte van die toelae betaal word: Met dien verstande dat om redes wat vir die Sekretaris aanvaarbaar is, die volle toelae betaal kan word, ongeag enige versuim om opleiding vir die volle tyd by te woon.

(b) 'n Aansparingstoelae van hoogstens R5 per week vir die duur van die opleiding kan deur die Sekretaris, op die voorwaardes deur hom bepaal, toegeken word aan kwekelinge na verkryging van die Nasionale Teg-niese Sertifikate, Dele 1 en 2."

SCHEDULE

The following regulation is substituted for Regulation T6.1:

"T6.1 (a) An allowance determined by the Secretary, but not exceeding R30 per week of seven days ending on Fridays, inclusive of school holidays and declared public holidays, shall be payable to trainees for the duration of their period of training.

In the event of the attendance of training being less than the time determined in Regulation S34.2, a *pro rata* portion of the allowance may be paid: Provided that, for reasons acceptable to the Secretary, the full allowance may be paid irrespective of any failure to attend training for the full period.

(b) An incentive allowance not exceeding R5 per week may be granted to trainees for the duration of their period of training by the Secretary, under the conditions determined by him, after they have obtained the National Technical Certificates, Parts 1 and 2."

DEPARTEMENT VAN FINANSIES

No. R. 313

20 Februarie 1981

DOEANE- EN AKSYNSWET, 1964

WYSIGING VAN BYLAE 1 (No. 1/2/129)

Kragtens artikel 48 van die Doeane- en Aksynswet, 1964, word Deel 2 van Bylae 1 by genoemde Wet hierby gewysig in die mate in die Bylae hiervan aangetoon.

D. W. STEYN, Adjunk-minister van Finansies.

DEPARTMENT OF FINANCE

No. R. 313

20 February 1981

CUSTOMS AND EXCISE ACT, 1964

AMENDMENT OF SCHEDULE 1 (No. 1/2/129)

Under section 48 of the Customs and Excise Act, 1964, Part 2 of Schedule 1 to the said Act is hereby amended to the extent set out in the Schedule hereto.

D. W. STEYN, Deputy Minister of Finance.

BYLAE

I Tariefitem	II Tariefpos en Beskrywing	III IV Skaal van Reg	
		Aksyns	Doeane
OPMERKING 2	Deur Opmerking 2 (b) by Afdeling A van Deel 2 deur die volgende te vervang: „(b) word hier wat kragtens enige item (uitgesonderd item 606.04.03) in Bylae No. 6 geklaar word, nie in aanmerking geneem nie.”		

Opmerking.—Die Opmerking word gewysig om aan te dui dat die hoeveelheid bier wat kragtens item 606.04.03 geklaar word vir gebruik in die vervaardiging van ander bier, 'n faktor sal wees om die skaal van reg by tariefitem 104.10.20 te bepaal.

SCHEDULE

I Tariff Item	II Tariff Heading and Description	III IV Rate of Duty	
		Excise	Customs
NOTE 2	By the substitution for Note 2 (b) to Section A of Part 2 of the following: “(b) beer which has been cleared under any item (excluding item 606.04.03) in Schedule No. 6 shall not be taken into account.”		

Note.—The Note is being amended to indicate that the quantity of beer which has been entered under item 606.04.03 for use in the manufacture of other beer, shall be a factor in determining the rate of duty in tariff item 104.10.20.

No. R. 314

20 Februarie 1981

DOEANE- EN AKSYNSWET, 1964
WYSIGING VAN BYLAE 6 (No. 6/114)

Kragtens artikel 75 van die Doeane- en Aksynswet, 1964, word Bylae 6 by genoemde Wet hierby gewysig in die mate in die Bylae hiervan aangetoon.

D. W. STEYN, Adjunk-minister van Finansies.

No. R. 314

20 February 1981

CUSTOMS AND EXCISE ACT, 1964
AMENDMENT OF SCHEDULE 6 (No. 6/114)

Under section 75 of the Customs and Excise Act, 1964, Schedule 6 to the said Act is hereby amended to the extent set out in the Schedule hereto.

D. W. STEYN, Deputy Minister of Finance.

BYLAE

I Item	II Tariefitem en Beskrywing	III Mate van Korting	IV Mate van Terugbetaling
606.04.03	Deur tariefitem 104.10 deur die volgende te vervang: „104.10 Bier van mout gemaak, vervaardig in 'n doeane-aksynspakhuis en geklaar vir gebruik by die vervaardiging in daardie pakhuis, of sodanige ander pakhuis as wat die Kommissaris mag toelaat, vir soortgelyke bier met 'n berekende laer of hoër relatiewe digtheid voor fermentasie	Volle reg	

Opmerking.—Die uitwerking van hierdie kennisgewing is dat bier van mout gemaak met korting op reg geklaar mag word vir gebruik by die vervaardiging van soortgelyke bier met 'n berekende laer of hoër relatiewe digtheid voor fermentasie in 'n pakhuis wat die Kommissaris van Doeane en Aksyns mag toelaat.

SCHEDULE

I Item	II Tariff Item and Description	III Extent of Rebate	IV Extent of Refund
606.04.03	By the substitution for tariff item 104.10 of the following: „104.10 Beer made from malt, manufactured in a customs and excise warehouse and entered for use in the manufacture in that warehouse, or such other warehouse as the Commissioner may allow, of similar beer with a determined lower or higher relative density before fermentation	Full duty	

Note.—The effect of this notice is that beer made from malt may be entered under rebate of duty for use in the manufacture of similar beer with a determined lower or higher relative density before fermentation in a warehouse as the Commissioner for Customs and Excise may allow.

No. R. 353

20 Februarie 1981

REGULASIES INGEVOLGE DIE
VERSEKERINGSWET, 1943
VERWYSING

Die Minister van Finansies het kragtens artikel 76 gelees met artikel 23A van die Versekeringswet, 1943 (Wet 27 van 1943), die regulasies uitgevaardig wat in die Bylae hiervan uiteengesit is.

BYLAE

1. In hierdie Bylae beteken die uitdrukking “die Regulasies” die regulasies afgekondig by Goewermentskennisgewing R. 1285 van 27 Augustus 1965, soos gewysig by Goewermentskennisgewings R. 252 van 23 Februarie 1968, R. 2036 van 2 November 1973, R. 2489 van 28 Desember 1973, R. 1442 van 20 Augustus 1976, R. 333 van 1 Maart 1977, R. 838 van 20 Mei 1977, R. 1249 van 8 Julie 1977, R. 2274 van 4 November 1977, R. 947 van 12 Mei 1978, R. 1631 van 11 Augustus 1978 en R. 120 van 26 Januarie 1979.

No. R. 353

20 February 1981

REGULATIONS UNDER THE INSURANCE
ACT, 1943
AMENDMENT

The Minister of Finance has, under section 76 read with section 23A of the Insurance Act, 1943 (Act 27 of 1943), made the regulations set out in the Schedule hereto.

SCHEDULE

1. In this Schedule the expression “the Regulations” means the regulations published under Government Notice R. 1285 of 27 August 1965, as amended by Government Notices R. 252 of 23 February 1968, R. 2036 of 2 November 1973, R. 2489 of 28 December 1973, R. 1442 of 20 August 1976, R. 333 of 1 March 1977, R. 838 of 20 May 1977, R. 1249 of 8 July 1977, R. 2274 of 4 November 1977, R. 947 of 12 May 1978, R. 1631 of 11 August 1978 and R. 120 of 26 January 1979.

2. Die Regulasies word hierby gewysig deur regulasie 28 en die bylae daarvan deur die volgende regulasie en bylae te vervang:

"28. (1) By die toepassing van hierdie regulasie en regulasie 29 het onderstaande uitdrukkings die volgende betekenis:

'geannualiseerde bydraes' beteken, met betrekking tot 'n skema, $\frac{12}{m}$ van die totale bydraes verskuldig kragtens sodanige skema gedurende 'n skemajaar, maar met uitsluiting van inwaartse oordragwaardes en met uitsluiting van krediete aan die werkgewer, wat in die skema ontstaan as gevolg van die onttrekking van 'n lid; 'individuele lewensversekeringsbesigheid' sluit groepbesigheid in waarkragtens deelname deur persone wat in aanmerking daarvoor kom opsioneel is en bemarking van die betrokke skema verkoping aan individue behels, uitgesonderd sodanige groepbesigheid wat betalings deur 'n persoon aan 'n pensioenfonds meebring wat ingevolge artikel 11 (k) (ii) van die Inkomstebelastingwet, 1962 (Wet 58 van 1962), in die geheel of gedeeltelik van die inkomste van sodanige persoon aftrekbaar is;

'm' beteken die getal maande in 'n skemajaar;

'n' beteken, vir elke afsonderlik uitkenbare onderdeel van 'n polis—

(a) indien slegs C van die getalle A, B en C op sodanige onderdeel van toepassing is, C; en

(b) indien C en slegs een of albei van die ander voornoemde getalle op sodanige onderdeel van toepassing is, die kleinste getal wat van toepassing is; en by die toepassing van hierdie omskrywing, beteken—

'A' die getal jare in die premiebetalende termyn, indien sodanige termyn eenduidig omskryf is;

'B' die getal jare ten opsigte waarvan premies betaalbaar is voordat die vroegste oorlewingsvoordeel (met inbegrip van 'n afkoopwaarde maar uitgesonderd 'n ongeskiktheidsvoordeel) van minstens 'n uitdruklik vermelde of voorafbepaalbare geldelike bedrag beskikbaar word; en

'C' —

(i) met betrekking tot 'n aftreejaargeldversekering, die grootste van $2\frac{1}{2}$ en 66 minus ouderdom volgende verjaarsdag by intrede; en

(ii) met betrekking tot enige ander versekering, die grootste van 10 en 75 minus ouderdom volgende verjaarsdag by intrede;

'onafhanklike tussenganger' beteken 'n persoon wat dienste lewer met die oog op die aangaan, instandhouding of versorging van polisse wat deur 'n geregistreerde versekeraar onderskryf is of gaan word, maar sluit nie die volgende in nie:

(a) 'n Voltydse verteenwoordiger van sodanige versekeraar;

(b) 'n ander versekeraar; of

(c) 'n bouvereniging wat kragtens die Bouverenigingswet, 1965 (Wet 24 van 1965), geregistreer is, ten opsigte van polisse wat aangegaan is of gaan word in verband met besigheid wat deur sodanige vereniging gedryf word;

'P' beteken, met betrekking tot enige polisjaar van 'n versekering, vir elke afsonderlik uitkenbare onderdeel van die polis, die premie wat ingevolge die polis betaalbaar is ten opsigte van dié jaar en wat bereken word teen die normale tabulêre premie van die betrokke geregistreerde versekeraar vir 'n standaardlewe met die

2. The Regulations are hereby amended by the substitution for regulation 28 and the schedule thereto of the following regulation and schedule:

"28. (1) For the purposes of this regulation and regulation 29—

'annualised contributions', in relation to a scheme, means $\frac{12}{m}$ of the total contributions due under such scheme during a scheme year, but excluding transfer values inwards and excluding credits to the employer arising in the scheme in consequence of the withdrawal of a member;

'full-time representative', in relation to a registered insurer, means an employee or a representative who on a full-time basis renders services towards effecting, maintaining or servicing policies underwritten or to be underwritten solely by such insurer and whose services are rendered on conditions which preclude him from rendering such services relating to policies underwritten by any other insurer;

'independent intermediary' means any person who renders services towards effecting, maintaining or servicing policies underwritten or to be underwritten by a registered insurer, but does not include—

(a) a full-time representative of such insurer,

(b) another insurer, or

(c) a building society registered under the Building Societies Act, 1965 (Act 24 of 1965), in respect of policies effected or to be effected in connection with business conducted by such society;

'individual life insurance business' includes group business under which participation by eligible persons is optional and marketing of the scheme concerned involves selling to individuals, other than such group business which involves payments by a person to a pension fund which are deductible in full or in part from the income of such person in terms of section 11 (k) (ii) of the Income Tax Act, 1962 (Act 58 of 1962);

'm' means the number of months in any scheme year;

'n' means, for each separately identifiable constituent of a policy—

(a) if only C of the numbers A, B and C is applicable to such constituent, C; and

(b) if C and only one or both of the other aforementioned numbers are applicable to such constituent, the smaller or smallest, as the case may be, of such numbers as are applicable;

and for the purposes of this definition—

'A' means the number of years in the premium-paying term, if such term is uniquely defined;

'B' means the number of years in respect of which premiums are payable before the earliest survival benefit (including a surrender value but excluding a disability benefit) of at least a specifically stated or predeterminable monetary amount becomes available; and

'C' means —

(i) in relation to a retirement annuity assurance, the greater of $2\frac{1}{2}$ and 66 minus age next birthday at entry; and

(ii) in relation to any other assurance, the greater of 10 and 75 minus age next birthday at entry;

'P', in relation to any policy year of an assurance, means, for each separately identifiable constituent of the policy, the premium which in terms of the policy is payable in respect of that year and which is calculated at the normal tabular premium of the registered insurer

werklike ouderdom van die versekerde lewe, met uitsluiting van alle gesondheids-, beroeps-, neweberoeps-, lugvaart-, woon- en gelyksoortige ekstra premies;

'skema' beteken 'n pensioen- of groepskema wat onderskryf is deur middel van 'n binnelandse lewenspolis;

'skemajaar' beteken, met betrekking tot 'n skema, 'n periode wat begin op—

(a) die aanvangsdatum of die verjaarsdag, al na die geval, van die skema met die betrokke versekeraar; of

(b) die datum van aanstelling van die makelaar vir die skema,

wat ook al die laatste is;

en eindig op—

(i) die dag wat die eersvolgende verjaarsdag van die skema voorafgaan; of

(ii) die datum van beëindiging van die skema by die betrokke versekeraar; of

(iii) die datum van beëindiging van die aanstelling van die makelaar vir die skema;

wat ook al die vroegste is;

'voltydse verteenwoordiger' beteken, met betrekking tot 'n geregistreerde versekeraar, 'n werknemer of verteenwoordiger wat op 'n voltydse basis dienste lewer met die oog op die aangaan, instandhouding of versorging van polisse wat alleenlik deur sodanige versekeraar onderskryf is of gaan word en wie se dienste gelewer word op voorwaardes wat hom belet om sodanige dienste te lewer met betrekking tot polisse onderskryf deur 'n ander versekeraar.

(2) Hierdie regulasie en regulasie 29 is van toepassing—

(a) in die geval van individuele lewensversekeringsbesigheid, op alle binnelandse lewenspolisse met 'n aanvangsdatum van 1 Maart 1977 of later;

(b) in die geval van 'n skema met 'n aanvangsdatum vóór 1 Maart 1977, op alle skemajare wat op of na 1 Julie 1977 'n aanvang neem;

(c) in die geval van 'n skema met 'n aanvangsdatum van 1 Maart 1977 of later, op alle skemajare:

Met dien verstande dat, indien 'n wysiging in regulasie 28 of 29 aangebring word en daar nie uitdruklik anders bepaal is nie—

(i) dié wysiging nie van toepassing is nie—

(aa) 'n binnelandse lewenspolis wat onder individuele lewensversekeringsbesigheid val, of

(bb) 'n skemajaar;

met 'n aanvangsdatum vóór die datum waarop die wysiging van krag word; en

(ii) regulasies 28 en 29 van toepassing bly op 'n polis of skemajaar soos bedoel in (i) hierbo, asof die wysiging nie van krag geword het nie.

(3) Geen geregistreerde versekeraar en geen ander persoon ten behoeve van sodanige versekeraar laat as vergoeding vir dienste gelewer of wat gelewer gaan word met die oog op die aangaan, instandhouding of versorging van 'n binnelandse lewenspolis 'n teenprestasie, behalwe kommissie in geldelike vorm, oorgaan na, of bied dit aan, aan 'n onafhanklike tussenganger of iemand wat sakebetrekkings het met of binne die tweede graad van bloed- of aanverwantskap verwant is aan 'n onafhanklike tussenganger wat sodanige dienste gelewer het of gaan lewer nie, en sodanige onafhanklike tussenganger of persoon wat sodanige sakebetrekkings het of sodanig verwant is, ontvang nie van sodanige versekeraar of ander persoon, enige teenprestasie nie, behalwe kommissie in geldelike vorm.

concerned for a standard life of the actual age of the life assured, excluding all health, occupational, avocational, aviation, residential and similar extra premiums;

'scheme' means a pension or group scheme underwritten by means of a domestic life policy;

'scheme year', in relation to a scheme, means a period commencing on—

(a) the date of commencement or the anniversary date, as the case may be, of the scheme with the insurer concerned; or

(b) the date of the appointment of the broker to the scheme,

whichever is the later;

and ending on—

(i) the day preceding the next succeeding anniversary date of the scheme;

(ii) the date of termination of the scheme with the insurer concerned; or

(iii) the date of termination of the appointment of the broker to the scheme;

whichever is the earliest.

(2) This regulation and regulation 29 shall apply—

(a) in the case of individual life insurance business, to all domestic life policies with a date of commencement of 1 March 1977 or later;

(b) in the case of any scheme with a date of commencement prior to 1 March 1977, to all scheme years commencing on or after 1 July 1977;

(c) in the case of any scheme with a date of commencement of 1 March 1977 or later, to all scheme years:

Provided that, if any amendment is made to regulation 28 or 29 and it is not otherwise specifically provided—

(i) such amendment shall not apply to—

(aa) a domestic life policy which falls under individual life insurance business, or

(bb) a scheme year,

with a date of commencement prior to the date on which the amendment comes into force; and

(ii) regulations 28 and 29 shall continue to apply to such a policy or scheme year as is contemplated in (i) above, as if the amendment had not come into force.

(3) No registered insurer and no other person on behalf of such insurer shall pass or offer, as remuneration for services rendered or to be rendered towards effecting, maintaining or servicing a domestic life policy to any independent intermediary or to any person associated in business with or related within the second degree of consanguinity or affinity to an independent intermediary who has rendered or is to render such services, any consideration other than commission in monetary form, and such independent intermediary or associated or related person shall not receive from such insurer or other person any consideration other than commission in monetary form.

(4) Die waarde van sodanige kommissie mag nie die waardes wat ooreenkomstig die Bylae by hierdie regulasie bepaal is, te bowe gaan nie.

(5) 'n Geregistreerde versekeraar kan ten opsigte van 'n binnelandse lewenspolis slegs kommissie betaal op 'n premie of 'n premie-paaierement indien sodanige premie of premie-paaierement werklik deur hom ontvang is: Met dien verstande dat ten opsigte van so 'n polis hy—

(a) die kommissie met betrekking tot 'n bepaalde polisjaar by die aanvang van dié jaar en nog voor ontvangs van 'n premie-paaierement vir die betrokke jaar op die volgende voorwaardes kan betaal:

(i) By die berekening van die bedrag van die voor-kommissie word daar veronderstel dat die premie verskuldig raak met dieselfde frekwensie as die kommissie; en

(ii) indien enige sodanige paaierement gedeeltelik of in die geheel onbetaald bly, skryf die versekeraar so gou as moontlik die kommissie terug wat betrekking het op minstens die onbetaalde gedeelte of die geheel, al na die geval, van sodanige premie-paaierement; en

(b) indien sodanige polis 'n binnelandse aftreejaargeldversekering is, ook kommissie nog voor die jaar waarop die kommissie betrekking het op die volgende voorwaardes kan betaal:

(i) Hoogstens 50 persent van die kommissie wat betrekking het op elkeen van die tweede en daaropvolgende polisjare (indien van toepassing) kan betaal word by inwerkingtreding van die versekering, met die veronderstelling dat die betrokke P konstant sal bly;

(ii) voorkommissie word verdiskonteer teen 10 persent per jaar samegestelde rente vanaf die datum waarop dit betaalbaar is tot die datum van inwerkingtreding van die polis; en

(iii) enige voorkommissie wat daarna onverdiend blyk te wees as gevolg van 'n vermindering of niebetaling van die betrokke P, word so gou as moontlik teruggeskryf teen sy oorspronklike verdiskonteerde waarde tesame met samegestelde rente teen die koers waarna in subparagraaf (ii) verwys word vanaf die datum van inwerkingtreding van die polis tot die datum waarop die betrokke P verskuldig geraak het.

(6) Indien 'n geregistreerde versekeraar om welke rede ook al 'n premie of premie-paaierement kragtens 'n binnelandse lewenspolis terugbetaal, skryf die versekeraar die kommissie wat betrekking het op sodanige premie of premie-paaierement so gou as moontlik terug.

BYLAE BY REGULASIE 28

1. Individuele lewensversekeringsbesigheid

(1) Gereelde premiebesigheid.

(a) *Aftreejaargeldversekerings.*—Vir elke afsonderlik uitkenbare onderdeel van die polis, kommissie met betrekking tot elkeen van soveel van die polisjare wat nie vyf te bowe gaan nie, betaalbaar by die aanvang van of in die loop van die betrokke polisjaar, al na die geval, en bereken teen $0,9 \text{ persent} \times n \times P$, onderworpe aan 'n minimum van $2\frac{1}{2}$ persent van P en 'n maksimum van 20 persent van P.

(b) *Alle ander versekerings.*—(i) Vir elke afsonderlik uitkenbare onderdeel van die polis, eerstejaarskommissie van $3\frac{1}{4}$ persent $\times n \times P$, onderworpe aan 'n maksimum van 85 persent van P: Met dien verstande dat betaling van enige deel van sodanige kommissie afhanklik gestel kan word van die betaling van die premie van

(4) The value of such commission shall not exceed the values determined in accordance with the Schedule to this regulation.

(5) A registered insurer may in respect of any domestic life policy only pay commission on a premium or an instalment of premium if such premium or instalment of premium has actually been received by him: Provided that he may in respect of such a policy—

(a) pay the commission relating to any particular policy year at the commencement of that year in advance of receipt of any instalment of premium for that year on the following conditions:

(i) For the purpose of calculating the amount of the advance commission it shall be assumed that the premium becomes due with the same frequency as the commission; and

(ii) if any such instalment remains partially or wholly unpaid, the insurer shall as soon as possible reverse the commission relating to at least the unpaid part or the whole, as the case may be, of such instalment of premium; and

(b) if such policy is a domestic retirement annuity assurance, also pay commission in advance of the year to which the commission relates on the following conditions:

(i) A maximum of 50 per cent of the commission relating to each of the second and subsequent policy years (if applicable) may be paid at commencement of the assurance, on the assumption that the relevant P will remain constant;

(ii) advance commission shall be discounted at 10 per cent per annum compound interest from the date on which it is payable to the date of commencement of the policy; and

(iii) any advance commission subsequently proving to remain unearned due to a reduction in or non-payment of the relevant P, shall be reversed as soon as possible at its original discounted value together with compound interest at the rate referred to in subparagraph (ii) from the date of commencement of the policy to the date the relevant P became due.

(6) If for whatever reason a registered insurer returns any premium or instalment of premium under a domestic life policy, the insurer shall as soon as possible reverse the commission relating to such premium or instalment of premium.

SCHEDULE TO REGULATION 28

1. Individual life insurance business

(1) Regular premium business.

(a) *Retirement annuity assurances.*—For each separately identifiable constituent of the policy, commission in respect of each of so many policy years as do not exceed five, payable at the commencement of or during the course of the relevant policy year, as the case may be, and calculated at $0,9 \text{ per cent} \times n \times P$, subject to a minimum of $2\frac{1}{2}$ per cent of P and a maximum of 20 per cent of P.

(b) *All other assurances.*—(i) For each separately identifiable constituent of the policy, first year's commission of $3\frac{1}{4}$ per cent $\times n \times P$, subject to a maximum of 85 per cent of P: Provided that payment of any part of such commission may be made conditional upon

enige daaropvolgende jaar en dat in so 'n geval genoemde deel met hoogstens 15 persent per jaar vermeerder kan word, jaarliks saamgestel tot by betaling van genoemde deel.

(ii) Hernuwingskommissie, betaalbaar na die eerste jaar van die polis, waarvan die waarde, verdiskonteer teen 15 persent per jaar tot die aanvang van die tweede jaar, nie 33½ persent van die eerstejaarskommissie soos bepaal in (i) hierbo en gelees sonder die voorbehoud daarin, te bowe gaan nie.

(2) Enkelpremiebesigheid.

(a) *Onmiddellike jaargeldpolisse.*—(i) Geen kommissie betaalbaar in die geval van verbonde jaargelde kragtens aftreejaargeldversekerings of kragtens skemas nie.

(ii) 'n Halwe persent van die teenprestasie in die geval van verpligte aankope kragtens onverbonde aftreejaargeldversekerings en kragtens skemas wat vir onverbonde jaargelde voorsiening maak.

(iii) Een-en-'n-half persent van die teenprestasie in alle gevalle wat nie in (i) of (ii) hierbo genoem is nie.

(b) *Termynversekering.*—Sewe en 'n half persent van die enkel premie kragtens die betrokke polis.

(c) *Alle ander enkelpremiebesigheid.*—(i) Indien die betrokke polis 'n aftreejaargeldversekering is, 2½ persent van die enkelpremie kragtens die polis.

(ii) Indien die betrokke polis nie 'n aftreejaargeldversekering is nie, 2½ persent van die enkelpremie kragtens die polis.

2. Pensioen- en groepskemas

(1) In 'n bepaalde skemajaar ten opsigte van 'n bepaalde skema, $\frac{m}{12}$ van die totale kommissie, soos volg bereken:

(a) Vir die eerste R15 000 van die geannualiseerde bydraes, 7,50 persent van sodanige bydraes;

(b) vir die gedeelte van die geannualiseerde bydraes wat R15 000 maar nie R25 000 te bowe gaan nie, 5 persent van sodanige bydraes;

(c) vir die gedeelte van die geannualiseerde bydraes wat R25 000 maar nie R50 000 te bowe gaan nie, 3 persent van sodanige bydraes;

(d) vir die gedeelte van die geannualiseerde bydraes wat R50 000 maar nie R200 000 te bowe gaan nie, 2 persent van sodanige bydraes;

(e) vir die gedeelte van die geannualiseerde bydraes wat R200 000 te bowe gaan, 1 persent van sodanige bydraes.

(2) Ten opsigte van die eerste skemajaar, nadat 'n nuwe skema gestig is, bykomende kommissie by dié wat kragtens (1) hierbo bepaal is, maar wat nie R900 of 7,50 persent van die geannualiseerde bydraes vir daardie skemajaar, watter ook al die minste is, te bowe gaan nie, en sodanige bykomende kommissie is slegs van toepassing wanneer 'n skema vir die eerste keer gevestig is."

3. Hierdie regulasies tree in werking op 1 Junie 1981.

payment of the premium of any later year and that in such event the said part may be increased by not more than 15 per cent per annum, compounded annually until payment of the said part.

(ii) Renewal commission, payable after the first year of the policy, of which the value, discounted at 15 per cent per annum to the commencement of the second year, does not exceed 33½ per cent of the first year's commission as determined in (i) above, read without the proviso thereto.

(2) Single premium business.

(a) *Immediate annuity policies.*—(i) No commission to be payable in the case of tied annuities under retirement annuity assurances or under schemes.

(ii) Onehalf per cent of the consideration in the case of compulsory purchases under untied retirement annuity assurances and under schemes providing for untied annuities.

(iii) One and a half per cent of the consideration in all cases not mentioned in (i) and (ii) above.

(b) *Term assurance.*—Seven and a half per cent of the single premium under the policy concerned.

(c) *All other single premium assurances.*—(i) If the policy concerned is a retirement annuity assurance, 2½ per cent of the single premium under the policy.

(ii) If the policy concerned is not a retirement annuity assurance, 2½ per cent of the single premium under the policy.

2. Pension and group schemes

(1) In any one scheme year, in respect of any one scheme, $\frac{m}{12}$ of the aggregate commission, calculated as follows:

(a) For the first R15 000 of the annualised contributions, 7,50 per cent of such contributions;

(b) for that portion of the annualised contributions in excess of R15 000 but not exceeding R25 000, 5 per cent of such contributions;

(c) for that portion of the annualised contributions in excess of R25 000 but not exceeding R50 000, 3 per cent of such contributions;

(d) for that portion of the annualised contributions in excess of R50 000 but not exceeding R200 000, 2 per cent of such contributions;

(e) for that portion of the annualised contributions in excess of R200 000 1 per cent of such contributions.

(2) In respect of the first scheme year, after setting up a new scheme, commission additional to that determined under (1) above, but not exceeding R900 or 7,50 per cent of annualised contributions for that scheme year, whichever is the lesser, and such additional commission shall apply only when a scheme is first established."

3. These regulations shall come into operation on 1 June 1981.

No. R. 357

20 Februarie 1981

WYSIGING VAN DIE DEWIESEBEHEERREGULASIES UITGEVAARDIG KRAGTENS ARTIKEL 9 VAN DIE WET OP BETAALMIDDELS EN WISSELKOERSE, 1933 (WET 9 VAN 1933)

Die Staatspresident het kragtens artikel 9 van die Wet op Betaalmiddels en Wisselkoerse, 1933 (Wet 9 van 1933), die regulasies in die Bylae hiervan uitgevaardig.

BYLAE

1. In hierdie regulasies beteken "die Regulasies" die Dewiesebeheerregulasies afgekondig by Goewermenskennisgewing R. 1111 van 1 Desember 1961 soos gewysig by Goewermenskennisgewings R. 872 van 3 Junie 1966, R. 1647 van 21 Oktober 1966, R. 650 van 19 April 1968 en R. 355 van 5 Maart 1976.

2. Regulasie 1 van die Regulasies word hierby gewysig—

(a) deur die omskrywing van "bevoegde amptenaar" deur die volgende omskrywing te vervang;

"'bevoegde amptenaar' 'n doean- en aksynsbeampte, 'n immigrasiebeampte, 'n lid van die Suid-Afrikaanse Polisie, 'n lid van die Suid-Afrikaanse Spoorweg- en Hawenspolisie, of iemand wat deur die Tesourie gemagtig is om as sodanig op te tree";

(b) deur na die omskrywing van "eienaar" die volgende omskrywing in te voeg:

"'finansiële bystand' ook die uitleen van valuta, die verlening van krediet, die opneem van sekuriteite, die aangaan van 'n huurkoop of 'n verhuring, die finansiering van verkope of voorrade, 'n verdiskontering, 'n faktoring, die waarborg van aksepteringskrediete, die waarborg of aanvaarding van enige verpligting, 'n borgtog, 'n terugkoop en 'n terugverhuring maar met uitsluiting van—

(a) die verlening van krediet deur 'n verkoper ten opsigte van enige handelstransaksie wat direk die oorgang van eiendomsreg op die verkoopte goed van verkoper na koper behels, en

(b) die verlening van krediet alleen ten opsigte van die betaling van dienste gelewer";

(c) deur na die omskrywing van "finansiële bystand" die volgende omskrywing in te voeg:

"'geaffekteerde persoon' 'n regs persoon, stigting, trust of vennootskap wat in die Republiek sake doen, of 'n boedel, ten opsigte waarvan—

(i) 25 persent of meer van die kapitaal, bates of verdienstes daarvan gebruik mag word vir betaling aan, of vir die bevoordeling op enige wyse van, iemand wat nie in die Republiek woonagtig is nie; of

(ii) 25 persent of meer van die stembedraende geldwaardige papiere, stembevoegdheid, mag van beheer, kapitaal, bates of verdienstes daarvan, regstreeks of onregstreeks gesetel is in, of beheer word deur of ten behoeve van, iemand wat nie in die Republiek woonagtig is nie"; en

(d) deur die omskrywing van "vreemde valuta" deur die volgende omskrywing te vervang:

"'vreemde valuta' enige valuta wat nie in die Republiek wettige betaalmiddel is nie, en ook enige kredietbrief, posorder, poswissel, promesse, reistjek, wissel of enige ander instrument vir die uitbetaling van valuta wat betaalbaar is in 'n valuta-eenheid wat nie in die Republiek wettige betaalmiddel is nie."

No. R. 357

20 February 1981

AMENDMENT OF THE EXCHANGE CONTROL REGULATIONS PROMULGATED IN TERMS OF SECTION 9 OF THE CURRENCY AND EXCHANGES ACT, 1933 (ACT 9 OF 1933)

The State President has in terms of section 9 of the Currency and Exchanges Act, 1933 (Act 9 of 1933), made the regulations contained in the Schedule hereto.

SCHEDULE

1. In these regulations "the Regulations" shall mean the Exchange Control Regulations promulgated under Government Notice R. 1111 of 1 December 1961, as amended by Government Notices R. 872 of 3 June 1966, R. 1647 of 21 October 1966, R. 650 of 19 April 1968 and R. 355 of 5 March 1976.

2 Regulation 1 of the Regulations is hereby amended—

(a) by inserting the following definition before the definition of "appropriate officer":

"'affected person' means a body corporate, foundation, trust or partnership operating in the Republic, or an estate, in respect of which—

(i) 25 per cent or more of the capital, assets or earnings thereof may be utilised for payment to, or to the benefit in any manner of, any person who is not resident in the Republic; or

(ii) 25 per cent or more of the voting securities, voting power, power of control, capital, assets or earnings thereof, are directly or indirectly vested in, or controlled by or on behalf of, any person who is not resident in the Republic";

(b) by substituting the following definition for the definition of "appropriate officer":

"'appropriate officer' means any officer of customs or excise, any immigration officer, any member of the South African Police, any member of the South African Railways and Harbours Police or any person authorised by the Treasury to act as such";

(c) by inserting the following definition before the definition of "foreign currency":

"'financial assistance' includes the lending of currency, the granting of credit, the taking up of securities, the conclusion of a hire purchase or a lease, the financing of sales or stocks, discounting, factoring, the guaranteeing of acceptance credits, the guaranteeing or acceptance of any obligation, a suretyship, a buy-back and a lease-back but excluding—

(a) the granting of credit by a seller in respect of any commercial transaction directly involving the passing of ownership of the goods sold from seller to purchaser; and

(b) the granting of credit solely in respect of the payment for services rendered";

(d) by substituting the following definition for the definition of "foreign currency":

"'foreign currency' means any currency which is not legal tender in the Republic, and includes any bill of exchange, letter of credit, money order, postal order, promissory note, traveller's cheque or any other instrument for the payment of currency payable in a currency unit which is not legal tender in the Republic";

3. Regulasie 3 van die Regulasies word hierby gewysig—

(a) deur paragraaf (e) van subregulasie 1 deur die volgende paragraaf te vervang:

“(e) enige finansiële bystand aan iemand in die Republiek verleen nie, waar as sekuriteit vir sodanige finansiële bystand, die persoon wat die finansiële bystand verleen op sy beurt staatmaak op enige sekuriteit, waarborg, onderneming of finansiële bystand, regstreeks of onregstreeks, voorsien deur—

(i) iemand wat buite die Republiek woonagtig is; of

(ii) ’n geaffekteerde persoon;”;

(b) deur paragraaf (f) van subregulasie 1 deur die volgende paragraaf te vervang:

“(f) enige finansiële bystand aan iemand in die Republiek verleen nie, waar so iemand—

(i) nie in die Republiek woonagtig is nie; of

(ii) ’n geaffekteerde persoon is.”; en

(c) deur subregulasie (9) deur die volgende subregulasie te vervang:

“(9) Vir die toepassing van subregulasie 1 (a) word eiendomsbewyse wat betrekking het op geldwaardige papiere as geldwaardige papiere beskou, en enige verwysing in subregulasies (3), (4) en (5) na geldwaardige papiere word geag verwysings na sodanige eiendomsbewyse in te sluit.”.

3. Regulation 3 of the Regulations is hereby amended—

(a) by substituting the following paragraph for paragraph (e) of subregulation (1):

“(e) grant any financial assistance to any person in the Republic, where as security for such financial assistance, the person granting the financial assistance in turn relies on any security, guarantee, undertaking or financial assistance, directly or indirectly furnished by—

(i) any person resident outside the Republic; or

(ii) an affected person;”;

(b) by substituting the following paragraph for paragraph (f) of subregulation (1):

“(f) grant any financial assistance to any person in the Republic, where such person—

(i) is not resident in the Republic; or

(ii) is an affected person.”; and

(c) by substituting the following subregulation for subregulation (9):

“(9) For the purposes of subregulation (1) (a), documents of title relating to securities shall be deemed to be securities, and any reference to securities in subregulations (3), (4) and (5) shall be construed as including references to such documents of title.”.

University of Fort Hare
Together in Excellence

**DEPARTEMENT VAN GEMEENSKAPSONT-
WIKKELING EN OWERHEIDSHULPDIENTE**

No. R. 324

20 Februarie 1981

REGISTRASIE- EN JAARGELDE BETAALBAAR DEUR ARGITEKTE EN ARGITEKTE-IN-OPLEIDING.—KENNISGEWING KRAGTENS ARTIKEL 7 (6) VAN DIE WET OP ARGITEKTE, 1970 (WET 35 VAN 1970)

Ek, Stephanus Francois Kotzé, Minister van Gemeenskapsontwikkeling en Owerheidshulpdienste, maak hierby bekend dat die Suid-Afrikaanse Raad vir Argitekte kragtens artikel 7 (1) (g) van die Wet op Argitekte, 1970 (Wet 35 van 1970), die jaargelde voorgeskryf in paragrawe 2 (b) en 4 van die Bylae by Goewermentskennisgewing R. 317 van 5 Maart 1971, soos gewysig by Goewermentskennisgewings R. 178 van 9 Februarie 1973, R. 2557 van 23 Desember 1977 en R. 367 van 29 Februarie 1980, met ingang van 1 Maart 1981, soos hieronder uiteengesit, verhoog het, en dat ek kragtens artikel 7 (6) van gemelde Wet die verhoging goedgekeur het:

Paragraaf 2 (b) (i): R36.

Paragraaf 2 (b) (ii): R72.

Paragraaf 4: R90 (Met dien verstande dat hierdie bedrag verminder word na R50 in die geval van ’n persoon wat bewys lewer van lopende lidmaatskap van ’n erkende argiteksinstituut).

S. F. KOTZÉ, Minister van Gemeenskapsontwikkeling en Owerheidshulpdienste.

**DEPARTMENT OF COMMUNITY DEVELOP-
MENT AND STATE AUXILIARY SERVICES**

No. R. 324

20 February 1981

REGISTRATION AND ANNUAL FEES PAYABLE BY ARCHITECTS AND ARCHITECTS-IN-TRAINING.—NOTICE IN TERMS OF SECTION 7 (6) OF THE ARCHITECTS' ACT, 1970 (ACT 35 OF 1970)

I, Stephanus Francois Kotzé, Minister of Community Development and State Auxiliary Services, do hereby make known that the South African Council for Architects has, in terms of section 7 (1) (g) of the Architects' Act, 1970 (Act 35 of 1970), increased the annual fees prescribed in paragraphs 2 (b) and 4 of the Schedule to Government Notice R. 317 of 5 March 1971, as amended by Government Notices R. 178 of 9 February 1973, R. 2557 of 23 December 1977 and R. 367 of 29 February 1980 as shown hereunder, with effect from 1 March 1981, and that I have, in terms of section 7 (6) of the aforementioned Act, approved the increase.

Paragraph 2 (b) (i): R36.

Paragraph 2 (b) (ii): R72.

Paragraph 4: R90 (Provided that this fee be reduced to R50 in respect of a person who produces proof of current membership of a recognised architects' institute).

S. F. KOTZÉ, Minister of Community Development and State Auxiliary Services.

No. R. 325

20 Februarie 1981

JAARGELDE BETAALBAAR DEUR BOUREKENAARS. — KENNISGEWING KRAGTENS ARTIKEL 7 (6) VAN DIE WET OP BOUREKENAARS, 1970 (WET 36 VAN 1970)

Ek, Stephanus Francois Kotzé, Minister van Gemeenskapsontwikkeling en Owerheidshulpdienste, maak hierby bekend dat die Suid-Afrikaanse Raad vir Bourekenaars die *jaargeld* voorgeskryf in paragraaf 2.2 (i) en (ii) van die Bylae van Goewermentskennisgewing R. 321 van 5 Maart 1971, soos gewysig by Goewermentskennisgewings R. 2295 van 6 Desember 1974 en R. 950 van 12 Mei 1978, kragtens artikel 7 (1) (g) van die Wet op Bourekenaars, 1970 (Wet 36 van 1970), met ingang van 1 Maart 1981 onderskeidelik tot R40 en R80 verhoog het, en dat ek die verhoging kragtens artikel 7 (6) van gemelde Wet goedgekeur het.

S. F. KOTZÉ, Minister van Gemeenskapsontwikkeling en Owerheidshulpdienste.

DEPARTEMENT VAN GESONDHEID, WELSYN EN PENSIOENE

No. R. 293

20 Februarie 1981

VOORGESTELDE WYSIGING VAN REGULASIES.—WET OP GEVAARHOUDENDE STOWWE, 1973 (WET 15 VAN 1973)

Hierby word vir algemene inligting kragtens artikel 29 (1) van die Wet op Gevaarhoudende Stowwe, 1973 (Wet 15 van 1973), gelees met artikel 29 (9) (a) van genoemde Wet, bekendgemaak dat die Minister van Gesondheid, Welsyn en Pensioene voornemens is om die regulasies afgekondig by Goewermentskennisgewing R. 453 van 25 Maart 1977 te wysig—

1. deur regulasie 4 (1) deur die volgende te vervang:

“4. (1) 'n Lisensie verleen magtiging tot die verskaffing of aanhou vir verskaffing van Groep I-gevaarhoudende stowwe of 'n bepaalde kategorie van sodanige stowwe of sekere gespesifiseerde Groep I-gevaarhoudende stowwe, en verkope vind plaas slegs by die adres wat in die lisensie genoem word, by welke adres sodanige lisensie opvallend vertoon moet word, en onder beheer van die persoon wat daarin genoem word of onder beheer van 'n persoon skriftelik daartoe gemagtig deur die lisensiehouer, en indien die lisensiehouer te sterwe kom of op enige ander wyse ophou om sake te doen, word die prosedure gevolg soos uiteengesit in regulasie 2 en kan daar voortgegaan word om handel te dryf in Groep I-gevaarhoudende stowwe tot tyd en wyl 'n nuwe lisensie uitgereik word maar in ieder geval nie langer as een maand nie.”;

2. deur regulasie 4 (3) deur die volgende te vervang:

“4. (3) 'n Lisensiehouer moet alle Groep I-gevaarhoudende stowwe wat in sy besit of onder sy beheer is, onder behoorlike sorg en toesig hou, heeltemal afsonderlik van voedingsmiddels of drank en wel in 'n kamer, 'n kas of 'n afgeskermdde plek waarin slegs Groep I-gevaarhoudende stowwe gehou mag word, en wat te alle tye, uitgesonderd wanneer voorrade bygevoeg of uitgehaal word, behoorlik gesluit is.”;

No. R. 325

20 February 1981

ANNUAL FEES PAYABLE BY QUANTITY SURVEYORS.—NOTICE IN TERMS OF SECTION 7 (6) OF THE QUANTITY SURVEYORS' ACT, 1970 (ACT 36 OF 1970)

I, Stephanus Francois Kotzé, Minister of Community Development and State Auxiliary Services, hereby make known that the South African Council for Quantity Surveyors has, in terms of section 7 (1) (g) of the Quantity Surveyors' Act, 1970 (Act 36 of 1970), increased the *annual fee* prescribed in paragraphs 2.2 (i) and (ii) of the Schedule to Government Notice R. 321, dated 5 March 1971, as amended by Government Notices R. 2295 dated 6 December 1974 and R. 950 dated 12 May 1978, to R40 and R80 respectively, with effect from 1 March 1981 and that I have approved the increase in terms of section 7 (6) of the aforementioned Act.

S. F. KOTZÉ, Minister of Community Development and State Auxiliary Services.

DEPARTMENT OF HEALTH, WELFARE AND PENSIONS

No. R. 293

20 February 1981

PROPOSED AMENDMENT OF REGULATIONS.—HAZARDOUS SUBSTANCES ACT, 1973 (ACT 15 OF 1973)

It is hereby notified for general information, in terms of section 29 (1) of the Hazardous Substances Act, 1973 (Act 15 of 1973), read with section 29 (9) (a) of the said Act that the Minister of Health, Welfare and Pensions intends to amend the regulations published under Government Notice R. 453, dated 25 March 1977—

1. by the substitution of the following for regulation 4 (1):

“4. (1) A licence shall authorise the supply or keeping for supply of Group I hazardous substances or a particular category of such substances or certain specified Group I hazardous substances, and any sale shall take place only at the address mentioned in the licence, at which address such licence shall be conspicuously displayed, and under the control of the person mentioned therein or under the control of a person authorised thereto in writing by the licensee, and if the licensee dies or stops carrying on business in any other way, the procedure set out in regulation 2 shall be followed, and business in Group I hazardous substances shall be carried on until such time as a new licence is issued, but in any event for not longer than one month”;

2. by the substitution of the following for regulation 4 (3):

“4. (3) A licensee shall keep all Group I hazardous substances in his possession or charge under proper care and control, entirely separate from articles of food or drink and in a room, cupboard or enclosure in which only Group I hazardous substances may be kept, and which shall be kept securely locked at all times, except when stocks are added or removed.”;

3. deur die woord "ingevoer" in regulasie 8 (1) (a) te skrap en deur die volgende regulasie 8 (1) (e) by te voeg:

"8. (1) (e) Elke houër van 'n Groep I-gevaarhoudende stof, Kategorie A, wat in die Republiek ingevoer word, moet duidelik en opvallend geëtiketteer wees met—

(i) die naam van die produk en die chemiese naam van die spesifieke gevaarhoudende stof of stowwe wat daarin vervat is;

(ii) die naam en adres van die verskaffer; en

(iii) die seerowersvlagsimbool tesame met die woord 'poison'";

4. deur die volgende regulasie 8 (1) (f) na regulasie 8 (1) (e) in te voeg:

"Prentevoorstellings van enige voedingsmiddel of drank op houers van Groep I-gevaarhoudende stowwe is verbode.";

5. deur regulasie 11 deur die volgende te vervang:

"VEREISTES WAARAAN EINDVERBRUIKER MOET VOLDOEN

11. 'n Eindverbruiker moet alle Groep I-gevaarhoudende stowwe wat in sy besit of onder sy beheer is onder behoorlike sorg en toesig hou, heeltemal afsonderlik van voedingsmiddels of drank en wat in 'n kamer, 'n kas of 'n afgeskermdede plek waarin slegs Groep I-gevaarhoudende stowwe gehou mag word, en wat te alle tye, uitgesonderd wanneer voorrade bygevoeg of uitgehaal word, behoorlik gesluit is."

6. deur die byvoeging van die volgende regulasies 12 en 13:

"VERVOER EN OPBERGING

12. Waar 'n gelyste stof op 'n kontrakbasis vir 'n lisensiehouer vervoer word, of opberg word voor dit vervoer word, is die bepaling van hierdie regulasies soos op 'n lisensiehouer van toepassing, *mutatis mutandis* op die vervoerkontraakteur van toepassing.

STRAFBEPALING

13. Iemand wat 'n bepaling van hierdie regulasies oortree, of versuim om daaraan te voldoen, is skuldig aan 'n misdryf en by skuldigbevinding strafbaar met 'n boete van hoogstens R500."

Belanghebbendes word versoek om binne drie maande na die datum van publikasie van hierdie kennisgewing gemotiveerde kommentaar op, of verhoë wat hulle in verband met genoemde regulasie wil rig, by die Direkteur-generaal: Gesondheid, Welsyn en Pensioene, Privaatsak X63, Pretoria, 0001, in te dien.

3. by the deletion of the word "imported" in regulation 8 (1) (a) and the addition of the following regulation 8 (1) (e):

"8. (1) (e) Every container of a Group I hazardous substance, Category A, imported into the Republic, shall be clearly and conspicuously labelled with—

(i) the name of the product and the chemical name of the specific hazardous substance or substances contained therein;

(ii) the name and address of the supplier; and

(iii) the skull and crossbones symbol, together with the word 'poison'";

4. by the addition of the following regulation 8 (1) (f) after regulation 8 (1) (e):

"Pictorial representations of any foodstuff or drink on a container of Group I hazardous substances shall be prohibited.";

5. by the substitution for regulation 11 of the following:

"REQUIREMENTS TO BE ADHERED TO BY END CONSUMER

11. An end consumer shall keep all Group I hazardous substances in his possession or charge under proper care and control, entirely separate from articles of food or drink and in a room, cupboard or enclosure in which only Group I hazardous substances may be kept, and which shall be kept securely locked at all times, except when stocks are added or removed."

6. by the addition of the following regulations 12 and 13:

"TRANSPORTATION AND STORAGE

12. Where a listed substance is transported or stored prior to transportation on a contract basis for a licensee, the requirements of these regulations, as applicable to the licensee, shall *mutatis mutandis* be applicable to the transport contractor.

PENALTIES

13. Any person who contravenes or fails to comply with any provision of these regulations shall be guilty of an offence and liable on conviction to a fine not exceeding R500."

Interested persons are invited to submit to the Director-General: Health, Welfare and Pensions, Private Bag X63, Pretoria, 0001, any substantiated comments on, or representations they wish to make in regard to, the said regulation, within three months of the date of publication of this notice.

No. R. 294

20 Februarie 1981

WET OP GEVAARHOUDENDE STOWWE, 1973
(WET 15 VAN 1973)

VOORGESTELDE WYSIGING VAN REGULASIES.—GROEP I-GEVAARHOUDENDE STOWWE

Hierby word vir algemene inligting kragtens artikel 2 (1) (a) gelees met artikel 29 (9) (a) van die Wet op Gevaarhoudende Stowwe, 1973 (Wet 15 van 1973), bekendgemaak dat die Minister van Gesondheid, Welsyn en Pensioene voornemens is om die regulasies afgekondig by Goewermentskennisgewing R. 452 van 25

No. R. 294

20 February 1981

HAZARDOUS SUBSTANCES ACT, 1973
(ACT 15 OF 1973)

PROPOSED AMENDMENT OF REGULATIONS.—GROUP I HAZARDOUS SUBSTANCES

It is hereby notified for general information, in terms of section 2 (1) (a) read with section 29 (9) (a) of the Hazardous Substances Act, 1973 (Act 15 of 1973), that the Minister of Health, Welfare and Pensions intends to amend the regulations published under Government Notice R. 452, dated 25 March 1977, in terms of which

Maart 1977, waarby sekere stowwe tot Groep I-gevaarhoudende stowwe verklaar is, te wysig—

1. deur die volgende tussen die woorde "bevat" en "tensy" in die sin wat volg op die item "sinkfosfied" in te voeg:

"behalwe wanneer vervat in 'n vervaardigde produk waaruit dit nie in sodanige hoeveelhede geëkstraheer of herwin kan word dat dit 'n gevaar vir die mens se gesondheid inhou nie, of die produk as sodanig nie 'n gevaar vir die mens se gesondheid inhou nie, en";

2. deur Kategorie B van die lys Groep I-gevaarhoudende stowwe, deur die volgende te vervang:

certain substances are declared to be Group I hazardous substances—

1. by the insertion of the following between the word "substance" and the word "except" in the sentence following the item "zinc phosphide":

"except when contained in a manufactured product from which it cannot be extracted or recovered in such quantities that it would constitute a risk to human health, or the product as such would not constitute a risk to human health, and";

2. by the substitution for Category B in the list of Group I hazardous substances of the following:

KATEGORIE B

<i>Algemene naam</i>	<i>Chemiese benaming</i>
Aldikarb.....	2-metiel-2-(metieltio)propionaldehid-0-(metielkarbamoiel)oksiem.
*Aluminiumfosfied.....	Aluminiumfosfied.
Arsenpentoksied.....	Arsenpentoksied.
Asinfosietiel.....	S-[3,4-dihidro-4-oksobenso-(d)-(1, 2, 3)triasien-3-ielmetiel]diëtielfosfortiolotionaat.
Asinfosmetiel.....	S-[3,4-dihidro-4-oksobenso-(d)-(1, 2, 3)triasien-3-ielmetiel]dimetielfosfortiolotionaat.
*Braakwynsteensuur.....	Antimonielkarliumtartraat.
Chlorodaan.....	1, 2, 4, 5, 6, 7, 10, 10-oktachloor-4, 7, 8, 9-tetrahydro-4:7-metileenindaan.
Chloorfakinoon.....	2-(a-p-chloorfeniel-a-fenielaasetiel)indaan-1,3-dioon.
Chloorpikrien.....	Trichloornitrometaan.
Chlorfenvinfos.....	2-chloor-1-(2,4-dichloorfeniel)vinieldiëtielfosfaat.
Demeton-S-metiel.....	S-[2-(etieltio)etiel]dimetielfosfortiolaat.
Dialifor.....	0,0-diëtiel-S-(2-chloor-1-ftalimiedetiel)fosforditioaafstalimied.
Dieldrin.....	1, 2, 3, 4, 10, 10-heksachloor-6, 7-epoksie-1, 4, 4a, 5, 6, 7, 8, 8a-okta-hidro-ekso-1, 4-endo-5,8-dimetaannaftaleen.
Difakinoon.....	2-difenielasetielindaan-1,3-dioon.
Dikrotofos.....	Dimetieltis-2-dimetieltioetiel-1-metielviniel fosfaat.
Dioksation.....	SS-4,1,4-dioksas-2,3-ilideenbis-(OO-diëtielfosfortiolotionaat).
Disulfoton.....	Diëtiel-S-[2-(etieltio)etiel]fosfortiolotionaat.
DNOC.....	2-metiel-4,6-dinitrofenol.
Endosulfan.....	6,7,8,9,10,10-heksachloor-1,5,5a,6,9,9a-heksahidro-6,9-metaan-2,4,3-benso-(e)-dioksatiëpin-3-oksied.
Fenamifos.....	4-(metieltio)-m-tolielisopropielfosforamidaat.
Foraat.....	Diëtiel-S-(etieltio)etiel]fosfortiolotionaat.
Formetanaat.....	3-dimetieltioaminoetieleenaminofenielen-N-metielkarbamaat.
Fosfamidon.....	2-chloor-2-diëtieltioetiel-1-metielvinieldimetielfosfaat.
HHDN.....	1,2,3,4,10,10 - heksachloor - 1,4,4a,5,8,8a - heksahidro-ekso-1,4 - endo -5,8 - di-metaannaftaleen.
Kalsiumsianied.....	Kalsiumsianied.
Karbofenotion.....	S-(4-chloorfeniel)diëtielfosfortiolotionaat.
Koolstofdisulfied.....	Koolstofdisulfied.
Kumachloor.....	3-(a-asetonielen-4-chloorbensiel)-4-hidroksikumarien.
Kumatetralil.....	4-hidroksie-3-(1,2,3,4-tetrahydro-1-naftiel)kumarien.
Kumatetralil-natriumsout.....	4-hidroksie-3-(1,2,3,4-tetrahydro-1-naftiel)kumarien-natriumsout.
Mekarbam.....	S-(N-etoksikarboniel-N-metielkarbamoielmetiel)diëtielfosfortiolotionaat.
Metielbromied.....	Metielbromied.
Metielformaat.....	Metielformaat.
Metamodofos.....	0,S-dimetiellester van tiosfosforuur.
Metidation.....	S-(2,3-dihidro-5-metoksie-2-okso-1,3,4-tiadiasool-3-ielmetiel)dimetielfosfortiolotionaat.
Metomil.....	S-metiel-N-[(metielkarbamoiel)oksi]tioasetimidaat.
Mevinfos.....	2 - metoksikarboniel - 1 - metielvinieldimetielfosfaatmetiel - 3 - (dimetoksifosfinieloksi)krotonaat.
Monokrotofos.....	3-hidroksi-N-metielkrotonamieddimetielfosfaat.
Natriumarsenaat.....	Natriumarsenaat.
Natriumfluoried.....	Natriumfluoried.
Nendrin.....	1,2,3,4,10,10 - heksachloor - 6,7 - epoksie - 1,4,4a,5,6,7,8,8a - oktahidro- ekso - 1,4-ekso-5,8-dimetaannaftaleen.
Nikotiensulfaat.....	Nikotiensulfaat.
Oksamiel.....	S-metiel-1-dimetieltioetiel-N-[(metielkarbamoiel)oksi]tioformimidaat.
Ometoat.....	Dimetiel-S-(N-metielkarbamoielmetiel)fosfortiolaat.
Paration.....	Diëtiel-4-nitrofenielfosfortionaat.
Pindoon.....	2-pivaloelindaan-1,3-dioon.
*Sikloheksamied.....	3-, 2-(3, 5-dimetieltio-2-oksosikloheksiel)-2-hidroksiëtielglutaramied.
Sinkfosfied.....	Sinkfosfied.
Trichloornitrometaan.....	Kyk onder chloorpikrien.
Warfarien.....	3-(1-asetonielen)4-hidroksikumarien.
Warfarien-natriumsout.....	3-(a-asetonielen)4-hidroksikumariennatriumsout.
*Waterstofsianied en sy kalium- en natriumsoute.....	Siaanwaterstof en sy kalium- en natriumsoute.

* Wanneer dit ingesluit is in 'n produk wat by die Departement van Landbou-tegniese Dienste kragtens die Wet op Misstowwe, Veevoedsel, Landboumiddels en Veemiddels, 1947 (Wet 36 van 1947), geregistreer is.

Wanneer die gelyste stowwe en preparate en mengsels daarvan in die Bylaes voorkom van die Wet op Beheer van Medisyne en Verwante Stowwe, 1965 (Wet 101 van 1965), moet dit uit hierdie regulasie uitgesluit word.

Wanneer ondergemelde stowwe in knaagdiermiddels gebruik word wat nie die volgende maksimum konsentrasies oorskry nie, moet dit uit hierdie regulasie uitgesluit word:

Algemene naam	Chemiese benaming
Chloorfakinoon.....	0,25 m/v in oplossingkonsentraat en 0,005 m/m in lokaas.
Difakinoon.....	0,005 m/m in lokaas.
Kumachloor.....	0,25 m/m in lokaasblok en 0,03 m/m in lokaas.
Kumatetralil.....	0,8 m/v en oplossingkonsentraat; 0,75 m/m in stuifpoekonsentraat en 0,0375 m/m in lokaas.
Kumatetralil/Warfarien.....	0,025/0,025 m/m in lokaas en 0,49/0,49 m/m in lokaaskonsentraat.
Warfarien.....	0,0375 m/m in lokaas en 0,06 m/m in lokaasblok.
Warfariennatriumsout.....	0,5 m/m in wateroplosbare konsentraat.
Warfarien/Sulfakinoksaliën.....	0,025 m/m in lokaas; 0,025 m/m in lokaasblok; 0,5 m/v in oplossingkonsentraat en 0,5 m/m in lokaaskonsentraat.

Belanghebbendes word versoek om binne drie maande na die datum van publikasie van hierdie kennisgewing enige gemotiveerde kommentaar op, of verhoë wat hulle in verband met genoemde regulasie wil rig, aan die Direkteur-generaal: Gesondheid, Welsyn en Pensioene, Privaatsak X63, Pretoria, 0001, voor te lê.

Common name	CATEGORY B	Chemical designation
Aldicarb.....	2-methyl-2-(methylthio)propionaldehyde-O-(methyl carbamoyl)oxime.	
*Aluminium phosphide.....	Aluminium phosphide.	
Arsenic pentoxide.....	Arsenic pentoxide.	
Azinphos-ethyl.....	S-[3,4-dihydro-4-oxobenzo(d)-(1,2,3)triazin-3-ylmethyl]diethyl phosphorothiothionate.	
Azinphos-methyl.....	S-[3,4-dihydro-4-oxobenzo(d)-(1,2,3)triazin-3-ylmethyl]dimethyl phosphorothiothionate.	
Calcium cyanide.....	Calcium cyanide.	
Carbon disulphide.....	Carbon disulphide.	
Carbophenothion.....	S-(4-chlorophenylthiomethyl)diethyl phosphorothiothionate.	
Chlordane.....	1,2,4,5,6,7,10,10-octachloro-4,7,8,9-tetrahydro-4:7 methyleneindane.	
Chlorfenvinphos.....	2-chloro-1-(2,4 dichlorophenyl) vinyl diethyl phosphate.	
Chlorophacinone.....	2-(a-p-chlorophenyl-a-phenylacetyl)indane-1,3-dione.	
Chloropicrin.....	Trichloronitromethane.	
Coumachlor.....	3-(a-acetyl-4-chlorobenzyl)-4-hydroxycoumarin.	
Coumatetralyl.....	4-hydroxy-3-(1,2,3,4-tetrahydro-1-naphthyl)coumarin.	
Coumatetralyl sodium salt.....	4-hydroxy-3-(1,2,3,4-tetrahydro-1-naphthyl)coumarin sodium salt.	
*Cyclohexamide.....	3-2-(3,5 dimethyl-2-2-oxo cyclohexyl)-2-hydroxyethyl glutarimide.	
Demeton-S-methyl.....	S-[2-(ethylthio)ethyl]dimethylphosphorothiothionate.	
Dialifor.....	0,0-diethyl-S-(2-chloro-1-phthalimidoethyl)phosphorodithioate.	
Dicrotophos.....	Dimethyl-cis-2-dimethylcarbonyl-1-methyl vinyl phosphate.	
Dieldrin.....	1,2,3,4,10,10 - hexachloro - 6,7 - epoxy - 1,4,4a,5,6,7,8,8a - octahydro - exo - 1,4-endo-5,8-dimethanonaphthalene.	
Dioxathion.....	SS-1,4-dioxane-2,3-ylidene-bis-(00-diethyl phosphorothiothionate).	
Diphacinone.....	2-diphenylacetylindane-1,3-dione.	
Disulfoton.....	Diethyl-S-[2-(ethylthio)ethyl]phosphorothiothionate.	
DNOC.....	2-methyl-4,6-dinitrophenol.	
Endosulfan.....	6,7,8,9,10,10 - hexachloro - 1,5,5a,6,9,9a - hexahydro - 6,9 - methano - 2,4,3 - benzo-(e)-dioxathiepin-3-oxide.	
Formetanate.....	3-dimethyl aminomethylene aminophenyl-N-methyl carbamate.	
HHDN.....	1,2,3,4,10,10 - hexachloro - 1,4,4a,5,8,8a - hexahydro - exo - 1,4 - endo - 5,8 - dimethanonaphthalene.	
*Hydrogen cyanide and its potassium and sodium salts.....	Hydrocyanic acid and its potassium and sodium salts.	
Mercarbam.....	S-(N-ethoxycarbonyl-N-methyl carbamoyl methyl)diethyl phosphorothiothionate.	
Methamidophos.....	0,S-dimethyl ester of thiophosphoric acid.	
Methidathion.....	S-(2,3-dihydro-5-methoxy-2-oxo-1,3,4-thiadiazol-3-ylmethyl)dimethyl phosphorothiothionate.	
Methomyl.....	S-methyl-N-[(methyl carbamoyl)oxy]thioacetimidate.	
Methamidophos.....	0,S-dimethyl ester of thiophosphoric acid.	
Methidathion.....	S-(2,3-dihydro-5-methoxy-2-oxo-1,3,4-thiadiazol-3-ylmethyl)dimethyl phosphorothiothionate.	
Methomyl.....	S-methyl-N-[(methyl carbamoyl)oxy]thioacetimidate.	
Methyl bromide.....	Methyl bromide.	
Methyl formate.....	Methyl formate.	
Mevinphos.....	2-methoxycarbonyl-1-methyl vinyl dimethyl phosphate methyl-3-(dimethoxy phosphinyloxy crotonate).	
Monocrotophos.....	3-hidroxy-N-methyl crotonamide dimethyl phosphate.	
Nendrin.....	1,2,3,4,10,10 - hexachloro - 6,7 - epoxy - 1,4,4a,5,6,7,8,8a - octahydro - exo - 1,4-exo-5,8-dimethanonaphthalene.	
Nicotine sulphate.....	Nicotine sulphate.	
Omethoate.....	Dimethyl-S-(N-methyl carbamoyl methyl)phosphorothiothionate.	
Oxamyl.....	S-methyl-1-dimethyl carbamoyl-N-[(methyl carbamoyl)oxy]thioformimidate.	
Parathion.....	Diethyl-4-nitrophenyl phosphorothionate.	
Phenamiphos.....	4-(methylthio)-m-tolyl isopropylphosphoramidate.	
Phorate.....	Diethyl-S-(ethylthiomethyl)phosphorothiothionate.	
Phosphamidon.....	2-chloro-2-diethyl carbamoyl-1-methyl vinyl dimethyl phosphate.	
Pindone.....	2-pivaloylindane-1,3-dione.	
Sodium arsenate.....	Sodium arsenate.	
Sodium fluoride.....	Sodium fluoride.	
*Tartar emetic.....	Antimony potassium tartrate.	
Trichloronitromethane.....	Look under chloropicrin.	
Warfarin.....	3-(a-acetyl benzyl)-f-hidroxy coumarin.	
Warfarin sodium salt.....	Sodium salt of 3-(a-acetyl benzyl)-4-hidroxy coumarin.	
*Zinc phosphide.....	Zinc phosphide.	

* When included in a product which is registered with the Department of Agricultural Technical Services, under the Fertilizers, Farm Feeds, Agricultural Remedies and Stock Remedies Act, 1947 (Act 36 of 1947).

When the listed substances and preparations and mixtures thereof are contained in the Schedules to the Medicines and Related Substances Control Act, 1965 (Act 101 of 1965), they shall be excluded from this regulation.

When the undermentioned substances are used in rodenticides which do not exceed the following maximum concentrations, they shall be excluded from this regulation:

Common name	Chemical designation
Chlorophacinone.....	0,25 m/v in solution concentrate and 0,005 m/m in bait material.
Coumachlor.....	0,025 m/m in bait block and 0,03 m/m in bait material.
Coumatetralyl.....	0,8 m/v in solution concentrate; 0,75 m/m in dusting powder concentrate and 0,0375 m/m in bait material.
Coumatetralyl/warfarin.....	0,025/0,025 m/m in bait material and 0,49/0,49 m/m in bait material concentrate.
Diphacinone.....	0,005 m/m in bait material.
Warfarin.....	0,0375 m/m in bait material and 0,06 m/m in bait block.
Warfarin sodium salt.....	0,5 m/m in water-soluble concentrate.
Warfarin/sulphaquinoxaline.....	0,025 m/m in bait material; 0,025 m/m in bait block; 0,5 m/v in solution concentrate and 0,5 m/m in bait concentrate.

Interested persons are invited to submit to the Director-General: Health, Welfare and Pensions, Private Bag X63, Pretoria, 0001, any substantiated comments on, or representations they wish to make in regard to, the said regulation, within three months of the date of publication of this notice.

No. R. 304 20 Februarie 1981
TOEPASSING VAN DEEL III VAN WET 45 VAN 1965 OP GEBIEDE VAN SEKERE PLAASLIKE BESTURE

Kragtens artikel 14 (1) van die Wet op Voorkoming van Lugbesoedeling, 1965 (Wet 45 van 1965), en na oorlegpleging met die Minister van Nywerheids- wese, Handel en Toerisme, verklaar ek, Lourens Albertus Petrus Anderson Munnik, Minister van Gesondheid, Welsyn en Pensioene, hierby dat die bepalings van Deel III van genoemde Wet met ingang van die datum van publikasie hiervan op die regsgebied van die plaaslike bestuur in die Bylae hiervan genoem, van toepassing is.

BYLAE

Munisipaliteit van Parys.

No. R. 306 20 Februarie 1981
AFKONDIGING VAN ROOKBEHEERSTREEKBEVEL INGEVOLGE ARTIKEL 20 (1) VAN WET 45 VAN 1965

Ingevolge artikel 20 (1) van die Wet op Voorkoming van Lugbesoedeling, 1965 (Wet 45 van 1965), en na oorlegpleging met die Nasionale Adviserende Komitee op Lugbesoedeling, kondig ek, Lourens Albertus Petrus Anderson Munnik, Minister van Gesondheid, Welsyn en Pensioene, hierby die volgende Bevel af wat op 26 Januarie 1981 deur my bekragtig is en wat met ingang van 26 Oktober 1981 op die regsgebied van die Munisipaliteit van Carletonville van toepassing is.

**MUNISIPALITEIT VAN CARLETONVILLE.—
EERSTE ROOKBEHEERSTREEKBEVEL**

Die Munisipaliteit van Carletonville vaardig kragtens die bevoegdheid hom verleen by artikel 20 van die Wet op Voorkoming van Lugbesoedeling, 1965, hierby die volgende bevel uit:

1. Die gebied soos in die Bylae hiervan omskryf, word hierby tot 'n rookbeheerstreek verklaar.
2. Geen eienaar of okkuperder van 'n perseel in klousule 3 genoem, mag in hierdie rookbeheerstreek die uitlating of voortkoming van rook van so 'n digtheid of inhoud dat dit lig in groter mate as 20 persent verdonker, uit sodanige perseel veroorsaak of toelaat nie.
3. Hierdie Bevel is van toepassing op—

(a) alle persele of geboue in gebruikstreke geklassifiseer as spesiale woon-, algemene woon-, algemene, algemene besigheid- en spesiale besigheidstreke en streke vir spesiale, onbepaalde, landbou-, inrigtings-, onderrig- en munisipale doeleindes: Met dien verstande dat waar industriële persele geleë is in enige van bogemelde gebruikstreke, enige persoon skriftelik

No. R. 304 20 February 1981
APPLICATION OF PART III OF ACT 45 OF 1965 TO CERTAIN LOCAL AUTHORITY AREAS

In terms of section 14 (1) of the Atmospheric Pollution Prevention Act, 1965 (Act 45 of 1965), and after consultation with the Minister of Industries, Commerce and Tourism, I, Lourens Albertus Petrus Anderson Munnik, Minister of Health, Welfare and Pensions, hereby declare the provisions of Part III of the said Act to be applicable to the area of jurisdiction of the local authority mentioned in the Schedule hereto with effect from the date of publication hereof.

SCHEDULE

Municipality of Parys.

No. R. 306 20 February 1981
PROMULGATION OF SMOKE CONTROL ZONE ORDER IN TERMS OF SECTION 20 (1) OF ACT 45 OF 1965

In terms of section 20 (1) of the Atmospheric Pollution Prevention Act, 1965 (Act 45 of 1965), and after consultation with the National Air Pollution Advisory Committee, I, Lourens Albertus Petrus Anderson Munnik, Minister of Health, Welfare and Pensions, hereby promulgate the following Order, which was confirmed by me on 26 January 1981 and which shall apply to the area of jurisdiction of the Municipality of Carletonville, with effect from 26 October 1981.

**MUNICIPALITY OF CARLETONVILLE.—FIRST
SMOKE CONTROL ZONE ORDER**

The Municipality of Carletonville hereby, under and by virtue of the powers vested in it by section 20 of the Atmospheric Pollution Prevention Act, 1965, makes the following Order:

1. The area defined in the Schedule hereto is hereby declared to be a smoke control zone.
2. In this smoke control zone no owner or occupier of any premises referred to in clause 3 shall cause or permit the emanation or emission from such premises of smoke of such a density or content as will obscure light to an extent greater than 20 per cent.

3. This Order shall apply to—

(a) all premises or buildings in use zones classified as special residential, general residential, general, general business and special business zones and zones for special, undetermined, agricultural, institutional, educational and municipal purposes: Provided that, where industrial premises are situated in any of the

by die Stadsraad van Carletonville aansoek kan doen om vrystelling van die bepalings van hierdie Bevel en dat indien die Raad daarvan oortuig is dat daar afdoende redes vir sodanige vrystelling bestaan, hy by skriftelike kennisgewing aan die aansoeker sodanige vrystelling kan verleen;

(b) woonhuise, woongeboue, winkels, besigheidsgeboue, pakhuse, geselligheidsale, vermaaklikheidsplekke, plekke vir openbare godsdiensbeoefening, onderrigplekke, parkeergarages, openbare garages, inrigtings, sportterreine en spesiale geboue in gebruikstreke geklassifiseer as beperkte nywerheidstreke.

4. Die Stadsraad van Carletonville kan van tyd tot tyd enige fabriek, tipe, klas of model huishoudelike brandstofverbruikende toestel wat ontwerp is om enige vaste of vloeibare brandstof te verbrand, vrystel van die bepalings van klousule 2 hiervan op voorwaarde dat—

(a) sodanige toestel ingerig, in stand gehou en gebruik word ooreenkomstig die vervaardiger se voorskrifte wat saam met die toestel verskaf is;

(b) sodanige toestel op so 'n wyse gebruik word dat die uitlating van rook tot 'n minimum beperk word; en

(c) die vrystelling te eniger tyd na die uitsluitlike goeddunke van die Stadsraad van Carletonville ingetrek kan word.

5. Hierdie Bevel tree in werking op 26 Oktober 1981.

6. Hierdie Bevel heet die Eerste Rookbeheerstreekbevel.

BYLAE

Die gebied binne die regsmag van die Munisipaliteit van Carletonville.

above-mentioned use zones, any person may apply in writing to the Town Council of Carletonville for exemption from the provisions of this Order and that, if the Council is satisfied that there are adequate reasons for such exemption, it may by notice in writing to the applicant grant such exemption;

(b) dwelling-houses, residential buildings, shops, business premises, warehouses, social halls, places of amusement, places of public worship, places of instruction, parking garages, public garages, institutions, sports grounds and special buildings in use zones classified as restricted industrial zones.

4. The Town Council of Carletonville may from time to time exempt from the provisions of clause 2 hereof any make, class or model of household fuel burning appliance designed to burn any solid or liquid fuel, on condition that—

(a) such appliance is installed, maintained and used in accordance with the manufacturer's instructions supplied with the appliance;

(b) such appliance is so used as to minimise the emission of smoke; and

(c) the exemption may, at the sole discretion of the Town Council of Carletonville, be withdrawn at any time.

5. This Order shall come into effect on 26 October 1981.

6. This Order shall be called the First Smoke Control Zone Order.

SCHEDULE

The area within the jurisdiction of the Municipality of Carletonville.

DEPARTEMENT VAN LANDBOU EN VISSERYE

No. R. 312 20 Februarie 1981

VERBOD OP DIE VERKOOP EN VERVOER VAN MIELIES DEUR PRODUSENTE EN AGENTE VOOR 1 MEI

Kragtens artikel 79 (b) van die Bemarkingswet, 1968 (Wet 59 van 1968), maak ek, Pieter Theunis Christiaan du Plessis, Minister van Landbou en Visserye, hierby bekend dat die Mielieraad, vermeld in artikel 6 van die Somergraanskema, afgekondig by Proklamasie R. 45 van 1979, soos gewysig, kragtens artikel 40 van daardie Skema, met my goedkeuring, die verbod in die Bylae hiervan uiteengesit, opgelê het.

P. T. C. DU PLESSIS, Minister van Landbou en Visserye.

BYLAE

1. In hierdie kennisgewing, tensy uit die samehang anders blyk, het 'n woord of uitdrukking waaraan in die Somergraanskema, afgekondig by Proklamasie R. 45 van 1979, soos gewysig, 'n betekenis geheg is, 'n ooreenstemmende betekenis en beteken—

“beheerde gebied”—

(a) *Gebied A.*—Bestaande uit die provinsies Transvaal en Oranje-Vrystaat en die landdrostdistrikte Hartswater, Vryburg en Warrenton in die Kaapprovinsie, en die landdrostdistrikte Bergville, Dannhauser, Dundee, Estcourt, Glencoe, Kliprivier, Kranskop, Newcastle, Paulpietersburg, Umvoti, Utrecht, Vryheid en Weenen in die provinsie Natal; en

DEPARTMENT OF AGRICULTURE AND FISHERIES

No. R. 312 20 February 1981

PROHIBITION OF THE SALE AND CONVEYING OF MAIZE BY PRODUCERS AND AGENTS BEFORE 1 MAY

In terms of section 79 (b) of the Marketing Act, 1968 (Act 59 of 1968), I, Pieter Theunis Christiaan du Plessis, Minister of Agriculture and Fisheries, hereby make known that the Maize Board, referred to in section 6 of the Summer Grain Scheme, published by Proclamation R. 45 of 1979, as amended, has, in terms of section 40 of the said Scheme, with my approval, imposed the prohibition set out in the Schedule hereto.

P. T. C. DU PLESSIS, Minister of Agriculture and Fisheries.

SCHEDULE

1. In this notice, unless inconsistent with the context, any word or expression to which a meaning has been assigned in the Summer Grain Scheme, published by Proclamation R. 45 of 1979, as amended, shall have a corresponding meaning, and—

“controlled area” means—

(a) *Area A.*—Comprising the Provinces of the Transvaal and the Orange Free State, the Magisterial Districts of Hartswater, Vryburg and Warrenton, in the Cape Province, and the Magisterial Districts of Bergville, Dannhauser, Dundee, Estcourt, Glencoe, Klip River, Kranskop, Newcastle, Paulpietersburg, Umvoti, Utrecht, Vryheid and Weenen, in the Province of Natal; and

(b) *Gebied B.*—Bestaande uit die landdrostdistrikte Alexandria, Aliwal-Noord, Kimberley, King William's Town, Kuruman, Maclear, Oos-Londen, Port Elizabeth, Queenstown en Uitenhage in die Kaapprovinsie, die gedeeltes van die landdrostdistrikte Gordonia, Hay, Kenhardt en Prieska in die Kaapprovinsie wat binne 'n strook van 48 kilometer noord en 48 kilometer suid van die Oranjerivier tussen Boegoebergdam en 'n punt op die Oranjerivier reg noord van Noudonsies lê, en die landdrostdistrikte Camperdown, Durban, Hlabisa, Ixopo, Lion's River, Mooirivier, Mount Currie, Msinga, New Hanover, Nqutu, Pietermaritzburg, Pinetown en Port Shepstone in die provinsie Natal.

"mielies van die nuwe seisoen" mielies wat gedurende die tydperk 1 Januarie tot 30 April van daardie jaar geoes is.

"vervoer" nie ook die vervoer van mielies binne die grense van een opbergingspunt van 'n bepaalde persoon nie.

2. Geen produsent van mielies in die beheerde gebied mag voor 1 Mei in enige jaar mielies van die nuwe seisoen verkoop nie.

3. Geen persoon wat kragtens artikel 32 van die Somergraanskema aangestel is en wat in enige jaar mielies van die nuwe seisoen voor 1 Mei van daardie jaar vir die rekening van die produsent ontvang en opberg, mag sodanige mielies voor 1 Mei van daardie jaar vervoer nie.

4. Hierdie kennisgewing tree in werking op die datum van publikasie daarvan en herroep Goewermentskennisgewing R. 711 van 29 April 1977 met ingang vanaf dieselfde datum.

(b) *Area B.*—Comprising the Magisterial Districts of Alexandria, Aliwal North, East London, Kimberley, King William's Town, Kuruman, Maclear, Port Elizabeth, Queenstown and Uitenhage, in the Cape Province, those portions of the Magisterial Districts of Gordonia, Hay, Kenhardt and Prieska, in the Cape Province, situated in a strip 48 kilometres north and 48 kilometres south of the Orange River between Boegoeberg Dam and a point on the Orange River directly north of Noudonsies, and the Magisterial Districts of Camperdown, Durban, Hlabisa, Ixopo, Lion's River, Mooi River, Mount Currie, Msinga, New Hanover, Nqutu, Pietermaritzburg, Pinetown and Port Shepstone, in the Province of Natal.

"maize of the new season" means maize reaped during the period 1 January to 30 April of that year.

"convey" excludes the conveyance of maize within the boundaries of one storage point of a certain person.

2. No producer of maize in the controlled area shall sell maize of the new season before 1 May of any year.

3. No person appointed in terms of section 32 of the Summer Grain Scheme and who in any year receives and stores maize of the new season before 1 May of that year for the account of the producer, shall convey such maize before 1 May of that year.

4. This notice shall come into operation on the date of publication thereof and repeals Government Notice R. 711 of 29 April 1977 with effect from the same date.

DEPARTEMENT VAN MANNEKRAG-BENUTTING

No. R. 307 20 Februarie 1981

WET OP NYWERHEIDSVERSOENING, 1956

PULP- EN PAPIERVERVAARDIGINGSNYWERHEID.—WYSIGING VAN OOREENKOMS

Ek, Stephanus Petrus Botha, Minister van Mannekragbenutting, verklaar hierby—

(a) kragtens artikel 48 (1) (a) van die Wet op Nywerheidsversoening, 1956, dat die bepalings van die Ooreenkoms (hierna die Wysigingsooreenkoms genoem) wat in die Bylae hiervan verskyn en op die Pulp- en Papiervervaardigingsnywerheid betrekking het, met ingang van die tweede Maandag na die datum van publikasie van hierdie kennisgewing en vir die tydperk wat op 31 Desember 1981 eindig, bindend is vir die werkgewersorganisasie en die vakverenigings wat die Wysigingsooreenkoms aangeaan het en vir die werkgewers en werknemers wat lede van genoemde organisasie of verenigings is;

(b) kragtens artikel 48 (1) (b) van genoemde Wet, dat die bepalings van die Wysigingsooreenkoms, uitgesonderd dié vervat in klousule 1 (1), met ingang van die tweede Maandag na die datum van publikasie van hierdie kennisgewing en vir die tydperk wat op 31 Desember 1981 eindig, bindend is vir alle ander werkgewers en werknemers as dié genoem in paragraaf (a) van hierdie kennisgewing, wat betrokke is by of in diens is in genoemde Nywerheid in die Republiek van Suid-Afrika, uitgesonderd die hawe en nedersetting van Walvisbaai; en

DEPARTMENT OF MANPOWER UTILISATION

No. R. 307 20 February 1981

INDUSTRIAL CONCILIATION ACT, 1956

PULP AND PAPER MANUFACTURING INDUSTRY.—AMENDMENT OF AGREEMENT

I, Stephanus Petrus Botha, Minister of Manpower Utilisation, hereby—

(a) in terms of section 48 (1) (a) of the Industrial Conciliation Act, 1956, declare that the provisions of the Agreement (hereinafter referred to as the Amending Agreement) which appears in the Schedule hereto and which relates to the Pulp and Paper Manufacturing Industry, shall be binding, with effect from the second Monday after the date of publication of this notice and for the period ending 31 December 1981, upon the employers' organisation and the trade unions which entered into the Amending Agreement and upon the employers and employees who are members of the said organisation or unions;

(b) in terms of section 48 (1) (b) of the said Act, declare that the provisions of the Amending Agreement, excluding those contained in clause 1 (1), shall be binding, with effect from the second Monday after the date of publication of this notice and for the period ending 31 December 1981, upon all employers and employees other than those referred to in paragraph (a) of this notice, who are engaged or employed in the said Industry in the Republic of South Africa, excluding the port and settlement of Walvis Bay; and

(c) kragtens artikel 48 (3) (a) van genoemde Wet, dat die bepalings van die Wysigingsooreenkoms, uitgesonderd dié vervat in klousule 1 (1), met ingang van die tweede Maandag na die datum van publikasie van hierdie kennisgewing en vir die tydperk wat op 31 Desember 1981 eindig, in die Republiek van Suid-Afrika, uitgesonderd die hawe en nedersetting van Walvisbaai, *mutatis mutandis* bindend is vir alle persone wat nie werknemers is nie en wat in diens is in genoemde Nywerheid by dié werkgewers vir wie enigeen van genoemde bepalings ten opsigte van werknemers bindend is en vir daardie werkgewers ten opsigte van sodanige persone in hul diens.

S. P. BOTHA, Minister van Mannekragbenutting.

BYLAE

NYWERHEIDSRAAD VIR DIE PULP- EN PAPIER-VERVAARDIGINGSNYWERHEID

OOREENKOMS

ingevolge die Wet op Nywerheidsversoening, 1956, gesluit deur en aangegaan tussen

The Association of Pulp, Paper and Board Manufacturers of South Africa

(hierna die "werkgewers" of die "werkgewersorganisasie" genoem), aan die een kant, en

Amalgamated Engineering Union of South Africa

Amalgamated Society of Woodworkers of South Africa

S.A. Boilermakers', Iron and Steel Workers' and Shipbuilders' and Welders' Society

en

S.A. Electrical Workers' Association

(hierna die "werknemers" of die "vakverenigings" genoem), aan die ander kant,

wat die partye is by die Nywerheidsraad vir die Pulp- en Papiervervaardigingsnywerheid,

om die Ooreenkoms gepubliseer by Goewermentskennisgewing R. 425 van 10 Maart 1978, soos gewysig en hernieu by Goewermentskennisgewings R. 725 en R. 726 van 6 April 1979 en R. 441 en R. 442 van 7 Maart 1980, soos volg te wysig:

1. KLOUSULE 1.—TOEPASSINGSBESTEK

(1) Hierdie Ooreenkoms moet oral in die Republiek van Suid-Afrika nagekom word deur die werkgewers wat lede van die werkgewersorganisasie is en wat by die Pulp- en Papiervervaardigingsnywerheid betrokke is, en deur alle werknemers wat lede van die vakverenigings is en in daardie Nywerheid in diens is, maar is nie op klerke, uitgesonderd fabrieksklerke, van toepassing nie.

(2) Ondanks subklousule (1), is hierdie Ooreenkoms slegs van toepassing op werknemers vir wie minimum lone in hierdie Ooreenkoms voorgeskryf word en op vakleerlinge vir sover dit nie strydig is met die Wet op Vakleerlinge, Wet 37 van 1944, of met 'n kontrak daarkragtens aangegaan of wat geag word daarkragtens aangegaan te wees, of voorwaardes wat daarkragtens vasgestel is nie.

2. KLOUSULE 4.—LONE

1. Vervang subklousule (1) (a) deur die volgende:

"(1) (a) Die minimum uurloon wat 'n werkgewer aan elkeen van sy werknemers, uitgesonderd 'n los werknemer, moet betaal, is soos hieronder uiteengesit:

	Per uur
	R
Onderbaas-ambagsman.....	3,55½
Ambagsman.....	3,39
Skaal A-werknemers:	
Gedurende eerste een en 'n half jaar ondervinding...	2,30½
Daarna.....	2,67
Skaal B-werknemers:	
Gedurende eerste een en 'n half jaar ondervinding...	1,96
Daarna.....	2,27

(c) in terms of section 48 (3) (a) of the said Act, declare that in the Republic of South Africa, excluding the port and settlement of Walvis Bay, and with effect from the second Monday after the date of publication of this notice and for the period ending 31 December 1981, the provisions of the Amending Agreement, excluding those contained in clause 1 (1), shall *mutatis mutandis* be binding upon all persons who are not employees and who are employed in the said Industry by the employers upon whom any of the said provisions are binding in respect of employees and upon those employers in respect of such persons in their employ.

S. P. BOTHA, Minister of Manpower Utilisation.

SCHEDULE

INDUSTRIAL COUNCIL FOR THE PULP AND PAPER MANUFACTURING INDUSTRY

AGREEMENT

in accordance with the Industrial Conciliation Act, 1956, made and entered into by and between

The Association of Pulp, Paper and Board Manufacturers of South Africa

(hereinafter referred to as the "employers" or the "employers' organisation"), of the one part, and

Amalgamated Engineering Union of South Africa

Amalgamated Society of Woodworkers of South Africa

S.A. Boilermakers', Iron and Steel Workers' and Shipbuilders' and Welders' Society

and

S.A. Electrical Workers' Association

(hereinafter referred to as the "employees" or the "trade unions"), of the other part,

being the parties to the Industrial Council for the Pulp and Paper Manufacturing Industry,

to amend the Agreement published under Government Notice R. 425 dated 10 March 1978, as amended and renewed by Government Notices R. 725 and R. 726 of 6 April 1979 and R. 441 and R. 442 of 7 March 1980, as follows:

1. CLAUSE 1.—SCOPE OF APPLICATION

(1) The terms of this Agreement shall be observed throughout the Republic of South Africa by the employers who are members of the employers' organisation and who are engaged in the Pulp and Paper Manufacturing Industry, and by all employees who are members of the trade unions and who are employed in that Industry, but shall not apply to clerical employees other than factory clerks.

(2) Notwithstanding the provisions of subclause (1), the terms of this Agreement shall only apply to employees for whom minimum wages are prescribed in this Agreement and to apprentices in so far as they are not inconsistent with the provisions of the Apprenticeship Act, Act 37 of 1944, or any contract entered into or deemed to be entered into, or any conditions fixed thereunder.

2. CLAUSE 4.—WAGES

(1) Substitute the following for subclause (1) (a):

"(1) (a) The minimum hourly wage which shall be paid by an employer to each of his employees, other than casual employees, shall be as set out hereunder:

	Per hour
	R
Chargehand artisan.....	3,55½
Artisan.....	3,39
Scale A employees:	
During first one and a half years' experience.....	2,30½
Thereafter.....	2,67
Scale B employees:	
During first one and a half years' experience.....	1,96
Thereafter.....	2,27

	Per uur R
Skaal C-werknemers:	
Gedurende eerste jaar ondervinding.....	1,61
Daarna.....	1,93½
Skaal D-werknemers:	
Gedurende eerste jaar ondervinding.....	1,28
Daarna.....	1,58
Skaal E-werknemers:	
Gedurende eerste ses maande ondervinding.....	1,07
Daarna.....	1,28
Skaal F-werknemers.....	0,99
Skaal G-werknemers (man 18 jaar oud en ouer).....	0,88
Skaal G-werknemers (vrou).....	0,69
Skaal G-werknemers (man onder 18 jaar).....	0,69

	Per hour R
Scale C employees:	
During first year's experience.....	1,61
Thereafter.....	1,93½
Scale D employees:	
During first year's experience.....	1,28
Thereafter.....	1,58
Scale E employees:	
During first six months' experience.....	1,07
Thereafter.....	1,28
Skaal F employees.....	0,99
Skaal G employees (male 18 years and over).....	0,88
Skaal G employees (female).....	0,69
Skaal G employees (male under 18 years of age).....	0,69

2. Vervang subklousule (1) (b) deur die volgende:

“(b) Die individuele persoonlike uurlone van alle werknemers wat op 31 Desember 1979 en 31 Desember 1980 in die diens van 'n werkgewer was, moet vanaf onderskeidelik die begin van die betaalweek naaste aan die datum van inwerking-treding van hierdie Ooreenkoms en 1 Januarie 1981 met die volgende bedrae verhoog word:

	Per uur c
Onderbaas-ambagsman.....	35½
Ambagsman.....	34
Skaal A-werknemers:	
Gedurende eerste een en 'n half jaar ondervinding...	23
Daarna.....	26½
Skaal B-werknemers:	
Gedurende eerste een en 'n half jaar ondervinding...	19½
Daarna.....	22½
Skaal C-werknemers:	
Gedurende eerste jaar ondervinding.....	16
Daarna.....	19½
Skaal D-werknemers:	
Gedurende eerste jaar ondervinding.....	13
Daarna.....	16
Skaal E-werknemers:	
Gedurende eerste ses maande ondervinding.....	14
Daarna.....	13
Skaal F-werknemers.....	10
Skaal G-werknemers (man 18 jaar oud en ouer).....	10
Skaal G-werknemers (vrou).....	8
Skaal G-werknemers (man onder 18 jaar).....	8

(2) Substitute the following for subclause (1) (b):

“(b) The individual (personal) hourly rate of all employees who were in the service of an employer on 31 December 1979 and 31 December 1980 shall be increased as from the beginning of the pay-week nearest to the date of coming into operation of this Agreement and 1 January 1981 respectively by the following amounts:

	Per hour c
Chargehand artisan.....	35½
Artisan.....	34
Scale A employees:	
During first one and a half years' experience.....	23
Thereafter.....	26½
Scale B employees:	
During first one and a half years' experience.....	19½
Thereafter.....	22½
Scale C employee:	
During first year's experience.....	16
Thereafter.....	19½
Scale D employees:	
During first year's experience.....	13
Thereafter.....	16
Scale E employees:	
During first six months' experience.....	11
Thereafter.....	13
Skaal F employees.....	10
Skaal G employees (male 18 years and over).....	10
Skaal G employees (female).....	8
Skaal G employees (male under 18 years of age).....	8

3. KLOUSULE 5.—BETALING VAN BESOLDIGING

(1) Vervang subklousule 6 (e) deur die volgende:

“(e) waar 'n werknemer instem of daar ingevolge die Swartes (Stadsgebiede) Konsolidasiewet, 1945, of die Wet op Swart Arbeid, 1964, van hom vereis word om kos of inwoning by sy werkgewer te aanvaar, 'n bedrag gelyk aan hoogstens dié wat hieronder verskyn of die hersiene bedrag wat deur 'n bevoegde Regeringsowerheid afgekondig word:

	Per week R	Per maand R
Kos.....	1,84	7,91
Inwoning.....	0,92	3,96
Kos en inwoning.....	2,76	11,87

(2) Skrap die paragraaf wat onmiddellik volg op subklousule (5) (8).

4. KLOUSULE 7.—JAARLIKSE VERLOF

Vervang subklousule (1) deur die volgende:

“(1) Behoudens subklousule (2), moet 'n werkgewer aan elkeen van sy werknemers die volgende tydperke van verlof, met volle besoldiging, toestaan ten opsigte van elke voltooide 12 maande diens by hom:

(a) 'n Werknemer wat gedurende sy eerste tot sewende jaar onderbroke diens vir verlof kwalifiseer: Drie agtereenvolgende weke;

(b) 'n Werknemer wat gedurende sy agtste en daaropvolgende jare vir verlof kwalifiseer: Vier agtereenvolgende weke.”

3. CLAUSE 5.—PAYMENT OF REMUNERATION

(1) Substitute the following for subclause (6) (e):

“(e) when an employee agrees or is required in terms of the Blacks (Urban Areas) Consolidation Act, 1945, or the Black Labour Act, 1964, to accept board or lodging, or board and lodging with his employer, a deduction not exceeding the amounts specified hereunder or such revised amount as may be promulgated by competent Government authority”:

	Per week R	Per month R
Board.....	1,84	7,91
Lodging.....	0,92	3,96
Board and lodging.....	2,76	11,87

(2) Delete the paragraph immediately following subclause 5 (g).

4. CLAUSE 7.—ANN'JAL LEAVE

Substitute the following for subclause (1):

“(1) Subject to the provisions of subclause (2), an employer shall grant to each of his employees the following periods of leave on full pay in respect of each completed 12 months of employment with him:

(a) On qualifying for each leave from the first to the seventh year of continuous employment: Three consecutive weeks;

(b) on qualifying for the eighth and each succeeding leave: Four consecutive weeks.”

5. KLOUSULE 10.—OPENBARE VAKANSIEDAE EN SONDAE

Vervang die woord "Paasmaandag" en die woord "Gesinsdag", oral waar hulle in hierdie klousule voorkom, deur onderskeidelik die woord "Gesinsdag" en die woord "Welwillendheidsdag".

Namens die partye op hede die 14de dag van Oktober 1981 te Johannesburg onderteken.

A. J. v. d. WATT, Voorsitter van die Raad.

R. MILLS, Ondervoorsitter van die Raad.

T. B. BARRIE, Sekretaris van die Raad.

No. R. 327 20 Februarie 1981

WET OP DIE REËLING VAN SWART ARBEIDSVERHOUDINGE, 1953

BOUNYWERHEID, O.V.S. GOUDVELDE.—WYSIGING VAN ORDER

Ek, Stephanus Petrus Botha, Minister van Mannekragbenutting, wysig hierby, kragtens artikel 11A (4) (a) (ii) van die Wet op die Reëling van Swart Arbeidsverhoudinge, 1953, die Order vir die Bounywerheid, O.V.S. Goudvelde, gepubliseer by Goewermentskennisgewing R. 2136 van 21 September 1979, ooreenkomstig die Bylae hiervan en bepaal die tweede Maandag na die datum van publikasie van hierdie kennisgewing as die datum waarop genoemde wysiging bindend word.

S. P. BOTHA, Minister van Mannekragbenutting.

BYLAE

1. Vervang klousule 3 deur die volgende:

"3. BESOLDIGING

Die minimum loon wat 'n werkgever aan elke lid van ondergenoemde klasse van sy werknemers moet betaal, is dié hieronder uiteengesit:

- (a) Ongeskoolde arbeider: 64 sent per uur;
- (b) Wag: R33,85 per week."

2. Voeg die volgende klousule by na klousule 12:

"13. KENNISGEWINGBORDE

(1) Elke werkgever en alle werkgevers in 'n vennootskap moet, wanneer hy of hulle bouwerk verrig, 'n kennisgewingsbord van minstens 700 mm x 530 mm vertoon in 'n opvallende plek waartoe die publiek toegang het, en ondergenoemde inligting moet in letters van minstens 50 mm hoog en gemaak van 'n materiaal van 'n duursame aard op sodanige bord voorkom—

- (a) die naam van sodanige werkgever of vennootskap;
- (b) die geregistreerde adres van sodanige werkgever of vennootskap;
- (c) in die geval van 'n werkgever wat 'n lid is van die Vereniging van Bouwerkgevers en Verwante Bedrywe vir die O.V.S. Goudvelde, die feit dat hy lid daarvan is.

(2) Die bepalings van hierdie klousule is alleenlik op werke wat sewe werkdag of langer duur, van toepassing."

No. R. 358 20 Februarie 1981

VERBETERINGSKENNISGEWING WET OP VAKLEERLINGE, 1944

KOMITEE VIR SPOORWEGVAKLEERLINGE.—VOORGENOME WYSIGING VAN LEERVOORWAARDES

Onderstaande verbetering van Goewermentskennisgewing R. 165 van 30 Januarie 1981 word vir algemene inligting bekendgemaak:

In die Engelse teks, vervang "Diesel-elektriese passer" deur "Dieselelektriese passer" waar dit in paragraaf (c) (i) voorkom.

5. CLAUSE 10.—PUBLIC HOLIDAYS AND SUNDAYS

Substitute the words "Family Day" for the words "Easter Monday";

Substitute the words "Day of the Vow" for the words "Day of the Covenant";

Substitute the words "Day of Goodwill" for the words "Boxing Day".

Signed at Johannesburg on behalf of the parties this 14th day of October 1980.

A. J. v. d. WATT, Chairman of the Council.

R. MILLS, Vice-Chairman of the Council.

T. B. BARRIE, Secretary of the Council.

No. R. 327 20 February 1981

BLACK LABOUR RELATIONS REGULATION ACT, 1953

BUILDING INDUSTRY, O.F.S. GOLDFIELDS.—AMENDMENT OF ORDER

I, Stephanus Petrus Botha, Minister of Manpower Utilisation, hereby, in terms of section 11A (4) (a) (ii) of the Black Labour Relations Regulation Act, 1953, amend to Order for the Building Industry O.F.S. Goldfields, published under Government Notice R. 2136 of 21 September 1979, in accordance with the Schedule hereto and fix the second Monday after the date of publication of this notice as the date from which the said amendment shall be binding.

S. P. BOTHA, Minister of Manpower Utilisation.

SCHEDULE

1. Substitute the following for clause 3:

"3. REMUNERATION

The minimum wage which an employer shall pay to each member of the undermentioned classes of his employees shall be as set out hereunder:

- (a) Unskilled Labourer: 64 cents per hour;
- (b) Watchman: R33,85 per week."

2. Add the following clause after clause 12:

"13. NOTICE BOARDS

(1) Every employer and all employers working in partnership shall, whenever building operations are being carried out by him or them, display in a conspicuous place, accessible to the public, a notice board of a size not less than 700 mm x 530 mm showing in letters not less than 50 mm in height and in material of a durable nature—

- (a) the name of such employer or partnership;
- (b) the registered address of such employer or partnership;
- (c) in the case of an employer who is a member of the Master Builder's and Allied Trades Association for the O.F.S. Goldfields, the fact that he is a member thereof.

(2) The provisions of this clause shall only apply to jobs of seven working days' duration and over."

No. R. 358 20 February 1981

CORRECTION NOTICE

APPRENTICESHIP ACT, 1944

RAILWAY APPRENTICESHIP COMMITTEE.—PROPOSED AMENDMENT OF CONDITIONS OF APPRENTICESHIP

The undermentioned correction to Government Notice R. 165 of 30 January 1981 is published for general information:

In the English version, substitute "Dieselelektriese passer" for "Diesel-elektriese passer" where it appears in paragraph (c) (i).

INHOUD

No.		Bladsy No.	Staats- koerant No.
PROKLAMASIE			
R. 29	Grondwet van die Nasionale State (21/1971): Wysiging van Proklamasie R. 214/1977....	1	7415
GOEWERMENSKENNISGEWINGS			
<i>Binnelandse Aangeleenthede, Departement van Goewermentskennisgewing</i>			
R. 305	Wet op Onderwys vir Kleurlinge (47/1963): Wysiging van regulasies.....	1	7415
<i>Finansies, Departement van Goewermentskennisgewings</i>			
R. 313	Doer- en Aksynswet (91/1964): Wysiging van Bylae 1 (No. 1/2/129).....	2	7415
R. 314	do.: Wysiging van Bylae 6 (No. 6/114).....	3	7415
R. 353	Versekeringswet (27/1943): Regulasies: Wysiging.....	3	7415
R. 357	Wet op Betaalmiddels en Wisselkoerse (9/1933): Wysiging van Deviesebeheerregu- lasies.....	8	7415
<i>Gemeenskapontwikkeling en Overheids hulpdienste, Departement van Goewermentskennisgewings</i>			
R. 324	Wet op Argitekte (35/1970): Registrasie en jaargelde betaalbaar.....	9	7415
R. 325	Wet op Bourekenaars (36/1970): Jaargelde betaalbaar.....	10	7415
<i>Gesondheid, Welsyn en Pensioene, Departement van Goewermentskennisgewings</i>			
R. 293	Wet op Gevaarhoudende Stowwe (15/ 1973): Voorgestelde wysiging van regulasies	10	7415
R. 294	do.: do.....	11	7415
R. 304	Wet op Voorkoming van Lugbesoedeling (45/1965): Munisipaliteit van Parys.....	14	7415
R. 306	Wet op Voorkoming van Lugbesoedeling (45/1965): Munisipaliteit, van Carletonville: Eerste Rookbeheerstreekbevel.....	14	7415
<i>Landbou en Viserye, Departement van Goewermentskennisgewing</i>			
R. 312	Bemarkingswet (59/1968): Verbod op verkoop en vervoer van mielies deur produ- sente en agente voor 1 Mei.....	15	7415
<i>Maanekragbenutting, Departement van Goewermentskennisgewings</i>			
R. 307	Wet op Nywerheidsversoening (28/1956): Pulp- en Papiervervaardigingsnywerheid: Wysiging van Ooreenkoms.....	16	7415
R. 327	Wet op die Reëling van Swart Arbeidsver- houdinge (48/1953): Bounywerheid, O.V.S. Goudvelde: Wysiging van Order.....	19	7415
R. 358	Wet op Vakleerlinge, 1944: Verbeterings- kennisgewing.....	19	7415

CONTENTS

No.		Page No.	Gazette No.
PROCLAMATION			
R. 29	National States Constitution Act (21/1971): Amendment of Proclamation R. 214/1977..	1	7415
GOVERNMENT NOTICES			
<i>Agriculture and Fisheries, Department of Government Notice</i>			
R. 312	Marketing Act (59/1968): Prohibition of sale and conveying of maize by producers and agents before 1 May.....	15	7315
<i>Community Development and State Auxiliary Services, Department of Government Notices</i>			
R. 324	Architects' Act (35/1970): Registration and annual fees payable.....	9	7415
R. 325	Quantity Surveyors' Act (36/1970): Annual fees payable.....	10	7415
<i>Finance, Departement of Government Notices</i>			
R. 313	Customs and Excise Act (91/1964): Amend- ment of Schedule 1 (No. 1/1/129).....	2	7415
R. 314	do.: Amendment of Schedule 6 (No. 6/114)	3	7415
R. 353	Insurance Act (27/1943): Regulations: Amendment.....	3	7415
R. 357	Currency and Exchanges Act (9/1933): Amendment of Exchange Control Regula- tions.....	8	7415
<i>Health, Welfare and Pensions, Department of Government Notices</i>			
R. 293	Hazardous Substances Act (15/1973): Proposed amendment of regulations.....	10	7415
R. 294	do.: do.....	11	7415
R. 304	Atmospheric Pollution Prevention Act (45/ 1965): Municipality of Parys.....	14	7415
R. 306	Atmospheric Pollution Prevention Act (45/1965): Municipality of Carletonville: First Smoke Control Zone Order.....	14	7415
<i>Internal Affairs, Department of Government Notice</i>			
R. 305	Coloured Persons Education Act (47/1963): Amendment of regulations.....	1	7415
<i>Manpower Utilisation, Department of Government Notices</i>			
R. 307	Industrial Conciliation Act (28/1956): Pulp and Paper Manufacturing Industry: Amendment of Agreement.....	16	7415
R. 327	Black Labour Relations Regulation Act (48/1953): Building Industry, O.F.S. Gold- fields: Amendment of Order.....	19	7415
R. 358	Apprenticeship Act 1944: Correction notice	19	7415



7416

University of Fort Hare

Together in Excellence



STAATSKOERANT

VAN DIE REPUBLIEK VAN SUID-AFRIKA

REPUBLIC OF SOUTH AFRICA

GOVERNMENT GAZETTE

PRYS + 1c AVB 20c PRICE + 1c GST

As 'n Nuusblad by die Poskantoor Geregistreer

BUITELANDS 30c ABROAD

Registered at the Post Office as a Newspaper

POSVRY · POST FREE

Vol. 188]

PRETORIA, 20 FEBRUARIE 1981
FEBRUARY

[No. 7416

AANSOEKE OM OPENBARE PADVERVOERPERMITTE

Die onderstaande aansoeke om openbare padvervoerpermitte, met aanduiding van (1) verwysingsnommer, (2) naam van applikant en aard van aansoek, (3) getal en tipe voertuie, (4) aard van voorgestelde padvervoer, en (5) plekke waartussen en roetes waarvoor of gebied waarin die voorgestelde vervoer sal plaasvind, word kragtens die bepalings van artikel 14 (1) van die Wet op Padvervoer, 1977 (No. 74 van 1977), gepubliseer.

Ingevolge regulasie 4 (2) van die Padvervoeregulasies, 1977, moet skriftelike versoë ter ondersteuning of bestryding van hierdie aansoeke in viervoud binne 10 (tien) dae vanaf die datum van hierdie publikasie aan die aangeduide adres gerig word.

APPLICATIONS FOR PUBLIC ROAD CARRIER PERMITS

The undermentioned applications for public road carrier permits indicating (1) reference number, (2) name of applicant and nature of application, (3) number and type of vehicles, (4) nature of proposed road transport, and (5) points between and routes over or area within which the proposed conveyance is to be effected, are published in terms of section 14 (1) of the Road Transportation Act, 1977 (No. 74 of 1977).

Written representations, supporting or opposing these applications must be submitted in terms of regulation 4 (2) of the Road Transportation Regulations, 1977, in quadruplicate, to address indicated, within 10 (ten) days from the date of this publication.

BLOEMFONTEIN

Adres waarheen versoë gerig moet word: Die Sekretaris, Plaaslike Padvervoerraad, Privaatsak X20579, Bloemfontein, 9300

Address to which representations must be submitted: The Secretary, Local Road Transportation Board, Private Bag X20579, Bloemfontein, 9300.

Alle tydtafels en tarieflyste ter insae by Plaaslike Raad se kantore.

All time-tables and tariff lists for inspection at Local Board's offices.

OP470—WITSIESHOEK. (2) Ephraim Podinyane Mooko, Namahali Village, Witsieshoek; nuwe aansoek. (3) One kombi to be acquired. (4) Black and Coloured taxi passengers and their personal effects. (5) On trips within a radius of 50 km from the GPO at Witsieshoek. (Vehicle will be operated from Namahadi Mbele Store, Namahadi Village, Witsieshoek.)

OP508—BETHLEHEM. (2) Mafa Mosia, handeldrywende as Mosia Taxi, 2712 Swart Woongebied, Bethlehem; nuwe aansoek. (3) Een kombi om aangekoop te word. (4) Swart taxipassasiers en hul persoonlike besittings. (5) Op ritte binne 'n radius van 80 km vanaf die HPK te Bethlehem. (Voertuig sal opereer vanaf 2712 Swart Woongebied, Bethlehem.)

OP511—THABA NCHU. (2) Motshudi Motshoene, handeldrywende as Kagisho Taxi Service, 644 Zone 1, Thaba Nchu; nuwe aansoek. (3) OB 3109—motorkar. (4) Swart taxipassasiers en hul persoonlike bagasie. (5) Op ritte binne 'n radius van 20 km vanaf die HPK te Thaba Nchu. (Voertuig sal opereer vanaf 644 Zone 1, Thaba Nchu.)

OP512—BLOEMFONTEIN. (2) Matsididi Joseph Madibo, handeldrywende as Madibo Taxis, 5251 Phahameng Swart Woongebied, Bloemfontein; nuwe aansoek. (3) Een motorkar om aangekoop te word. (4) Swart taxipassasiers en hul persoonlike bagasie. (5) Op ritte binne die munisipale gebied Bloemfontein. (Voertuig sal opereer vanaf 5251 Phahameng Swart Woongebied, Bloemfontein.)

OP513—BLOEMFONTEIN. (2) Samuel Mofana, handeldrywende as Mofana Taxis, 12310 Rocklands Swart Woongebied, Bloemfontein; nuwe aansoek. (3) OB 77882—motorkar. (4) Swart taxipassasiers en hul persoonlike bagasie. (5) Op ritte binne die munisipale gebied Bloemfontein. (Voertuig sal opereer vanaf 12310 Rocklands Swart Woongebied, Bloemfontein.)

OP515—BLOEMFONTEIN. (2) Suid-Afrikaanse Spoorweë en Harens, C. W. Malangebou, Maitlandstraat, Bloemfontein; bykomende voertuie. (3) Vyftien voertuie om aangekoop te word. (4) (a) Nie-Blanke passasiers en hul persoonlike bagasie. (b) Goedere. (5) Binneoor die bestaande goedgekeurde roetes/gebiede.

OP517—HEILBRON. (2) Paulus Mokhoantle, 518 Nuwe Swart Woongebied, Heilbron; oordrag vanaf M. Mokhele. (3) Een kombi om aangekoop te word. (4) Soos bestaande goedgekeurde magtiging (OP18726). (5) Binne die bestaande goedgekeurde gebied.

OP518—BLOEMFONTEIN. (2) Patrick Buti Mageba, trading as Shorty No. 1, 10794 Rocklands Swart Woongebied, Bloemfontein; nuwe aansoek. (3) Een motorkar om aangekoop te word. (4) Swart en Kleurlingtaxipassasiers en hul persoonlike bagasie. (5) Op ritte binne 'n radius van 30 km vanaf die HPK te Bloemfontein. (Voertuig sal opereer vanaf 10794 Rocklands Swart Woongebied, Bloemfontein.)

OP519—BETHLEHEM. (2) Johannes Tsele Mlakeng, handeldrywende as Mlakeng Taxis, 1500 Swart Woongebied, Bethlehem, nuwe aansoek. (3) Een mikrobus om aangekoop te word. (4) Swart taxipassasiers en hul persoonlike bagasie. (5) Op ritte binne 'n radius van 80 km vanaf die HPK te Bethlehem. (Voertuig sal opereer vanaf 1500 Swart Woongebied, Bethlehem.)

OP520—BLOEMFONTEIN. (2) Adam Marope Johnson, handeldrywende as Adam's Taxi Service, Peter Ewertsestraat 64, Heidedal, Bloemfontein; nuwe aansoek. (3) Een kombi om aangekoop te word. (4) Kleurlingtaxipassasiers en hul persoonlike bagasie. (5) Op ritte binne die munisipale gebied Bloemfontein. (Voertuig sal opereer vanaf taxistandplaas, hoek van St Andrew- en Hangerstraat, Bloemfontein.)

PORT ELIZABETH

Adres waarheen versoë gerig moet word: Die Sekretaris, Plaaslike Padvervoerraad, Privaatsak X3909, Port Elizabeth, 6056.

Address to which Representations must be submitted: The Secretary, Local Road Transportation Board, Private Bag X3909, Port Elizabeth, 6056.

OP481—BERLIN. (2) Iscor Berlin (Edms.) Bpk., Berlin; nuwe aansoek. (3) Een 10 sitplek voertuig (CE 28615). (4) Eie Blanke werknemers (kosteloos). (5) Tussen Berlin en die munisipale gebied van Oos-Londen

OP474—EAST LONDON. (2) John Sigonyela, East London; replacement of vehicle. (3) One 8 seater vehicle (CE 28171). (4) Non-White taxi passengers and their personal effects. (5) On trips within a radius of 50 km of General Post Office, East London.

OP480—INDWE. (2) James Frederick Baxter, Indwe; replacement of vehicle. (3) One 2 470 kg light delivery van (XS 2018). (4) Own goods. (5) From Queenstown to Transkei Border at Nonesis Nek.

OP483—EAST LONDON. (2) South African Railways and Harbours, East London; additional vehicle. (3) Two 30 480 kg semi-trailers (MZC 389W and MZC 374W). (4) As per existing approved authority. (5) Over all existing approved routes.

OP486—MDANTSANE. (2) Balekile Vinson Mbona, Mdantsane; transfer From N. T. Gesha (vehicle included). (3) One 8 seater vehicle. (GCE 89). (4) Not more than 8 Non-White taxi passengers. (5) On trips within that portion of a radius of 25 km from General Post Office, Mdantsane, which falls outside the Ciskei.

OP487—MDANTSANE. (2) Mzama Kali, Mdantsane; new application. (3) One 8 seater vehicle (GCE 1854). (4) Non-White taxi passengers. (5) Within that portion of a radius of 25 km from Post Office, Mdantsane which falls outside the Ciskei.

OP485—EAST LONDON. (2) Eddie Foster, East London; transfer from H. Cox (vehicle excluded). (3) One vehicle to be acquired. (4) Non-White taxi passengers (5) On trips within a radius of 25 km from Post Office, East London.

OP460—EAST LONDON. (2) M. L. Bukweni, East London; additional authority (amendment of route). (3) One 6 seater motor-car (CE 20625). (4) Black taxi passengers. (5) From points situated within a radius of 10 km from Kidds Beach Pineapple Factory to points situated within a radius of 35 km from Kidds Beach Pineapple Factory.


OP478—PORT ELIZABETH. (2) Andrew Thys Brecht, Port Elizabeth; new application. (3) One 8 seater vehicle (CB 100638). (4) Coloured taxi passengers. (5) Within a radius of 50 km from Bus Terminus at Windvogel, Port Elizabeth.

OP471—PORT ELIZABETH. (2) Mogamat Amien Connelly, Port Elizabeth; replacement of vehicle. (3) One 8 seater vehicle (CB 45863). (4) Non-White taxi passengers. (5) (i) Within a radius of 50 km from Town Hall, Port Elizabeth. (ii) On casual trips outside the area described in (i) above.

OP476—PORT ELIZABETH. (2) Petco (Pty) Ltd, Port Elizabeth; new application. (3) One 1 137 kg light delivery van (CB 59692). (4) Black employees (free of charge). (5) From 310A Kempston Road to 427 35 Zwide Township, Port Elizabeth.

OP491—PORT ELIZABETH. (2) Window and Office Cleaners (Pty) Ltd, Port Elizabeth; new application. (3) Two panel vans (CB 20810 and CB 89594). (4) Black employees (free of charge). (5) From place of employment within the Magisterial Districts of Port Elizabeth and Uitenhage to their homes in the various townships.
Time-table: 20h30—05h00.

OP484—KING WILLIAM'S TOWN. (2) C. T. C Bus Company Ltd, King Williams's town; additional authority (amendment of route) and additional vehicles. (3) Twenty-seven existing buses and three buses to be acquired. (4) Non-White passengers and their personal effects. (5) As per Annexure 2 attached.



ANNEXURE 2
ROUTE 401: EAST LONDON-KING WILLIAM'S TOWN-FORT BEAUFORT-CAPE TOWN

Transport of Non-White passengers and their personal effects.

Route: From Pontoon Road Terminus East London via Buffalo Street, Victoria Street, Braeside Road, St Johns Road, Kimberley Road, Lennox Road, Amalinda Road, Old King William's Town National Road to Mdantsane Gate (Border Point). From Fort Jackson/Mdantsane (Border Point) to Eliitha (Border Point) via Fort Jackson/King William's Town National Road, Lone Tree and Berlin. From Border Point on Mount Coke/King William's Town Road to Border Point Zwelitsha Gate. From Border Point Zwelitsha Gate to Border Point Tandala via existing authorised bus route in King William's Town. From the Border point District of Mdala, Fort Beaufort via Fort Beaufort via Main Road to Adelaide via R63 to Bedford, Cookhouse, Somerset East, Pearston, Graaff-Reinet via N1 to Aberdeen, Beaufort West, Laingsburg, Worcester, Paarl (Bus Terminus) then via R310 to Stellenbosch via R304 to Kayi Mondli then via R310 to N2 towards Cape Town turn into Langa exit and proceed to Langa Bus Terminus then into Vanguard Drive, turn left into Klipfontein Road, turn right into NY1 to Guguletha Bus Terminus turn left into NY3 and proceed to Nyanga Bus Terminus.

Return via the same route.

ROUTE 401

Time-table

Km	Mon/Tues, Thurs/Fri, Sat/Sun	Time	Km	Tues/Wed, Fri/Sat, Sun/Mon	Time
0	East London (Pontoon Bus Terminus)		0	Nyanga (Cape Town)	15h00
	dep	15h00		dep	
55	King William's Town	16h30	2	Gugulethu (Cape Town)	15h15
	dep			dep	
139	Mdala (Ciskei Border)	18h10	9	Langa (Cape Town)	15h30
	dep			dep	
141	Fort Beaufort	18h05	57	Stellenbosch	16h40
	dep			dep	
177	Adelaide	18h35	63	Kayi Mondli (Stellenbosch)	17h05
	dep			dep	
200	Bedford	19h10	95	Paarl	17h40
	dep			dep	
244	Cookhouse	19h45	101	Bus Terminus (Paarl)	18h00
	dep			dep	
268	Somerset East	20h00	175	Worcester	19h05
	dep			dep	
338	Pearston	20h50	330	Laingsburg	20h20
	dep			dep	
407	Graaff-Reinet	21h40	525	Beaufort West	22h30
	dep			dep	
461	Aberdeen	22h50	686	Aberdeen	01h30
	dep			dep	
622	Beaufort West	01h50	740	Graaff-Reinet	02h40
	dep			dep	
817	Laingsburg	04h00	809	Pearston	03h30
	dep			dep	
972	Worcester	05h15	879	Somerset East	04h20
	dep			dep	
1046	Paarl	06h20	903	Cookhouse	04h35
	dep			dep	
1052	Paarl (Bus Terminus)	06h40	947	Bedford	05h05
	dep			dep	
1084	Kayi Mondli (Stellenbosch)	07h15	970	Adelaide	05h30
	dep			dep	
1090	Stellenbosch	07h40	1006	Fort Beaufort	06h00
	dep			dep	
1138	Langa (Cape Town)	08h30	1008	Mdala (Ciskei Border)	06h45
	dep			dep	
1145	Gugulethu (Cape Town)	08h45	1092	King Williams Town	08h00
	dep			dep	
1147	Nyanga (Cape Town)	09h00	1147	East London (Pontoon Bus Terminus)	09h15
	arr			arr	

With authority to operate additional or intermediate trips over whole or part of the route as and when required.

Fare table: R18 per single trip.

ROUTE 402: EAST LONDON-CHALUMNA-PEDDIE-FORT BEAUFORT-CAPE TOWN

Transport of Non-White passengers and their personal effects.

Route: From Pontoon Road Bus Terminus, East London via Caxton Street, Buffalo Street, Fleet Street, Settlers Way, Peddie Coastal Road, to Border Point at Chalumna River. From Border Point Ginsberg via existing authorised route in King William's Town to Border Point Tandala. From the Border Point at Mdala via Fort Beaufort via Main Road to Adelaide via R63 to Bedford, Cookhouse, Somerset East, Pearston, Graaff-Reinet via N1 to

Aberdeen, Beaufort West, Laingsburg, Worcester, Paarl (Bus Terminus) then via R310 to Stellenbosch via R304 to Kayi Mondi then via N2 towards Cape Town turn left into Langa exit and proceed to Langa Bus Terminus then into Vanguard Drive, turn left into Klipfontein Road, turn right into NY1 to Gugulethu Bus Terminus turn left into Ny3 and proceed to Nyanga Bus Terminus.

Return via the same route

ROUTE 402

Time-table

Km	Mon/Tues, Thurs/Fri, Sat/Sun	Time	Km	Tues/Wed, Fri/Sat, Sun/Mon	Time
0	East London (Pontoon Bus Terminus)	13h30	0	Nyanga (Cape Town)	15h00
48	Chalumna (border Point)	114h10	2	Gugulethu (Cape Town)	15h15
114	Peddie	15h10	9	Langa (Cape Town)	15h30
169	King William's Town	16h05	57	Stellenbosch	16h40
253	Mdala (Border Point)	18h00	63	Kayi Mondi (Stellenbosch)	17h05
255	Fort Beaufort	18h05	95	Paarl	17h40
291	Adelaide	18h35	101	Paarl (Bus Terminus)	18h00
314	Bedford	19h10	175	Worcester	19h05
358	Cookhouse	19h45	330	Laingsburg	20h20
382	Somerset East	20h00	525	Beaufort West	22h30
432	Pearston	20h50	686	Aberdeen	01h30
521	Graaff-Reinet	21h40	740	Graaff-Reinet	02h40
575	Aberdeen	22h50	829	Pearston	03h30
736	Beaufort West	01h50	879	Somerset East	04h20
931	Laingsburg	04h00	903	Cookhouse	04h35
1086	Worcester	05h15	947	Bedford	05h05
1160	Paarl	06h20	970	Adelaide	05h30
1166	Paarl (Bus Terminus)	06h40	1006	Fort Beaufort	06h00
1198	Stellenbosch	07h15	1008	Mdala (Border Point)	06h45
1204	Kayi Mondi (Stellenbosch)	07h40	1092	King William's Town	07h45
1252	Langa (Cape Town)	08h30	1147	Peddie	08h35
1259	Gugulethu (Cape Town)	08h45	1213	Chalumna (Border Point)	09h30
1261	Nyanga (Cape Town)	09h00	1261	East London (Pontoon Bus Terminus)	10h20

With authority to operate additional or intermediate trips over whole or part of the route as and when required.

Fare table: R18 per single trip.

ROUTE 403: QUEENSTOWN-CATHCART-STUTTERHEIM-FORT BEAUFORT-CAPE TOWN

Transport of Non-White passengers and their personal effects.

Route: From Queenstown via existing authorised route to the Border Point at Endwell. From the Border Point at Waterdown Dam via Cathcart and Stutterheim to the Border Point at Donisa Pass. From the Border Point at Mdala via Fort Beaufort via Main Road to Adelaide via R63 to Bedford, Cookhouse, Somerset East, Pearston, Graaff-Reinet via N1 to Aberdeen, Beaufort West, Laingsburg, Worcester, Paarl (Bus Terminus) then via R310 to Stellenbosch via R304 to Kayi Mondi then via R310 to N2 towards Cape Town turn into Langa at exit and proceed to Langa Terminus then into Vanguard Drive, turn left into Klipfontein Road turn right into NY1 to Gugulethu Bus Terminus left into NY3 and proceed to Nyanga Bus Terminus.

Return via the same route.

ROUTE 403

Time-table

Km	Mon/Tues, Thurs/Fr, Sat/Sun	Time	Km	Tues/Wed, Fri/Sat, Sun/Mon	Time
0	Queenstown (Ciskei Bus Terminus)	14h00	0	Nyanga (Cape Town)	15h00
34	Whittlesea	14h50	2	Gugulethu (Cape Town)	15h15
84	Cathcart	15h30	9	Langa (Cape Town)	15h30
130	Stutterheim	16h35	57	Stellenbosch	16h40
239	Mdala (Border Point)	18h00	63	Kayi Mondi (Stellenbosch)	17h05
241	Fort Beaufort	18h05	95	Paarl	17h40
277	Adelaide	18h35	101	Paarl (Bus Terminus)	18h00
300	Bedford	19h10	175	Worcester	19h05
345	Cookhouse	19h45	330	Laingsburg	20h20
368	Somerset East	20h00	525	Beaufort West	22h30
418	Pearston	20h50	686	Aberdeen	01h30
507	Graaff-Reinet	21h40	740	Graaff-Reinet	02h40
561	Aberdeen	22h50	829	Pearston	03h30
722	Beaufort West	01h50	879	Somerset East	04h20
917	Laingsburg	04h00	903	Cookhouse	04h35
1072	Worcester	05h15	947	Bedford	05h05
1146	Paarl	06h20	970	Adelaide	05h30
1152	Paarl (Bus Terminus)	06h40	1006	Fort Beaufort	06h00
1184	Stellenbosch	07h15	1008	Mdala (Border Point)	06h05
1190	Kayi Mondi (Stellenbosch)	07h40	117	Stutterheim	07h35
1238	Langa (Cape Town)	08h30	1163	Cathcart	08h40
1245	Gugulethu (Cape Town)	08h45	1213	Whittlesea	09h20
1247	Nyanga (Cape Town)	09h00	1247	Queenstown (Ciskei Bus Terminus)	10h10

With authority to operate additional or intermediate trips over whole or part of the route as and when required.

Fare table: R18 per single trip.

JOHANNESBURG

Adres waarheen vertoë gerig moet word: Die Sekretaris, Plaaslike Padvervoerraad, Privaatsak X12, Johannesburg, 2000.

Address to which representations must be submitted: The Secretary, Local Road Transportation Board, Private Bag X12, Johannesburg, 2000.

OP1166/A4243—JOHANNESBURG. (2) Putco Operation (Pty) Ltd, Johannesburg; amendment of tariffs. (3) Forty-six buses. (4) Bus persons and their personal effects. (5) Over existing routes, time-tables and conditions with amendment of tariffs:

Existing tariffs: 4,25c per km.

Amended tariffs: 7,00c per km.

OP1163/A1355—GERMISTON. (2) Truck Africa (Pty) Ltd, Germiston; amendment of permit (replacement of vehicle OP128178 and OP132465). (3) Two semi-trailers. (4) Replacement of vehicles. (5) To obtain the same authority as held by vehicles to be replaced.

OP1140/A23624—REEF CARTAGE AREA. (2) M. Mnyateli, Vosloorus; new application. (3) One bus. (4) Black members and officials of the St Boniface Parish Church in an organised party on official church duties. (5) From Langa Street, 1458 Vosloorus Bantu Township to points within the Magisterial Districts of Alberton, Benoni, Boksburg, Brakpan, Delmas, Germiston, Johannesburg, Kempton Park, Krugersdorp, Nigel, Pretoria, Randfontein, Roodepoort, Springs, Vanderbijlpark, Vereeniging and Westonaria and within the boundaries of the farms Rooipoort 109, Goudvlakte Oost 106, Oog van Wonderfontein 119 and Smalbank

353 situated in the Oberholzer Magisterial District and within a radius of 25 km from Church Square, Pretoria: Provided no charge is made to individual passengers, subject to the condition that the return journey will be commenced within 24 hours after completion of the forward journey.

OP1137/A20051—BENONI. (2) D. J. Pretorius trading as Dicks Transport, Benoni; transfer of permit PP112873 from Tipper Transport (Pty) Ltd A15454. (3) One semi-trailer. (4) Transfer of permit from Tipper Transport (Pty) Ltd to D. J. Pretorius trading as Dicks Transport. (5) To obtain the same authority as held by transferor.

OP1144/A20296—KRUGERSDORP. (2) V. E. Dominicus, Krugersdorp; bykomende voertuig. (3) Een leunwa. (4) Goedere. (5) Soos per bestaande magtiging.

OP1146/A2046—KRUGERSDORP. (2) G. J. van Jaarsveld, Krugersdorp; bykomende voertuig. (3) Een vragvoertuig. (4) Goedere. (5) Soos per bestaande magtiging.

OP1147/A3848—FLORIDA. (2) Stromag S. A. (Pty) Ltd, Florida; new application. (3) One goods vehicle. (4) Own assembled power transmission units and components as well as own electro crane material components (spare parts) not exceeding 680 kg. (5) From the holder's place of business at 18 Yarran Avenue, Lea Glen, Florida to places situated within a radius of 420 km from the said place of business.

OP1149/A1632—BENROSE. (2) Coca-Cola Bottling Co. (Pty) Ltd, Benrose; amendment of route and time-table. (3) One goods vehicle. (4) (a) *Amendment of route and time-table:* Black employees (free of charge) and their personal effects. (5) (a) From Lea Glen Depot, Granville Avenue, Main Reef Road, Dobsonville Avenue, Luthuli Street, Main Road Mphemphethu Street, Masingafi Street, Koma Street, V Street, Bolani Avenue, Mphuti Avenue, Roodepoort Road, Khukhutuvi Street, Mcube Drive, Mahalefa Street, Mooki Street, Soweto Highway, Vincent Road, Headt Street, Maseru Road, Dobsonville Avenue, Main Reef Road, Jacob Street, Siphoo Street (Kagiso II). Return empty (85 km). *Time-table:* Depart Depot 02h00. Arrive Kagiso 04h30. (4) (b) Black employees. (5) (b) As per existing authority.

OP1139/A3823—ERMELO. (2) Laeveld Busdiens (Edms.) Bpk., Ermelo; bykomende voertuie. (3) Tien busse. (4) Swart, Asiaat en Kleurlingpersone en hul persoonlike bagasie. (5) Oor bestaande goedgekeurde roetes, tydtafels en tariewe.

OP1143/A3823—ERMELO. (2) Laeveld Busdiens (Edms.) Bpk., Ermelo; nuwe aansoek. (3) Een bus. (4) Swart persone en hul persoonlike bagasie. (5) Tussen Fernie 243 en Eerstehoek 172 via Diepdal 244, Northdene 247, Maryvale 248, Daviddale 255, Umtulwana 230, Woodstock 232, The Gem 231, Arthurs Seat 220, Meadowbank 219, Mayflower 218, Ardentinny 207, Redhill 216, Glenmore 215, Dundonald 210, Avondale 208, Wyntown 206, Bonnie Braes 195, Zonstraat 194, Eldlandspuit 184, Weergevonden 173, Eerstehoek 172 en terug oor dieselfde roete.

Tydtafel

Vertrek Fernie	Maandag tot Saterdag		Arriveer Fernie
	Arriveer Eerste- hoek	Vertrek Eerste- hoek	
06h00	09h00	09h30	12h30
13h00	16h00	17h00	20h00

Bykomende ritte soos en wanneer benodig. Sondag soos en wanneer benodig.

Tarief: 2c per passasier per km.

OP1127/A3845—GROBLERSDAL. (2) Joe Mahlangu handeldrywende as Joe Mahlangu Transport, Tembisa; nuwe aansoek. (3) Een vragvoertuig. (4) Vars afval. (5) Vanaf Tembisa en Alexandra na Kwaggafontein en Vetslaagte I en II en Dennington in Kwandebele Homeland binne die landdroesdistrik van Groblersdal.

OP1051/A15283—CARLETONVILLE. (2) West Driefontein Gold Mining Co. Limited, Carletonville; additional vehicle. (3) One bus. (4) Employees and their personal effects. (5) As per existing authority.

OP1065/A2379—RANDFONTEIN. (2) P. M. Thlapane, Randfontein; new application. (3) One bus. (4) Black persons and their personal effects. (5) From Mohlaken (Bathobotlhe) Post Office onto Randfontein Main Reef Road, Robinson over Robinson Bridge proceeding onto the Millsite Road turning off for the Randwest Sanatorium and return with the same route in reverse.

Time-table

Depart	Mondays to Sundays			
	Mondays to Sundays		Arrive	
Township.....	05h30	Hospital	06h00	
Hospital	06h15	Township.....	07h00	
Township.....	17h30	Hospital	18h00	
Hospital	18h15	Township.....	19h00	

Tariffs: R10 per passenger per month. Others 40c per single trip.

OP1153/A1195—JOHANNESBURG. (2) N. C. R. Corporation of S.A. (Pty) Ltd, Johannesburg; additional vehicle with new authority. (3) One bus. (4) White, Black, Asiatic and Coloured persons and their personal effects (free of charge). (5) *Proposed route: Inward:* Vlak Street to Treu Road to Main Reef Road to Market Street to Sauer Street to Bree Street to Rissik Street to Rissik Street Extension under Rissik Street bridge to railway station. *Outward:* Railway station to Leyds Street to Harrison Street to Commissioner Street to Main Reef Road to Treu Road to Vlak Street. *Time-table:* Open times weekdays.

OP1114/A17971—RANDFONTEIN/DURBAN. (2) Tanker Services (Pty) Ltd, Germiston; additional authority. (3) Twenty-five tanker semi-trailers. (4) (a) *Additional authority:* Crude vegetable oil in bulk (5) (a) From Randfontein to Durban. (4) (b) Goods. (5) (b) As per existing authority.

OP1152/A17971—GERMISTON/DURBAN. (2) Tanker Services (Pty) Ltd, Germiston; additional authority. (3) Two semi-trailers. (4) (a) *Additional authority:* Highly perishable biscuits and confectionery on behalf of Premier Biscuit Co. (Pty) Ltd. (5) (a) From Johannesburg and Springs to Pinetown and Durban. (4) (b) Goods. (5) (b) As per existing authority.

OP1132/A3847—REPUBLIC OF SOUTH AFRICA. (2) K. N. Hinteregger trading as Hinteregger Erection, Kempton Park; new application. (3) One goods vehicle. (4) Cooling towers, pumps and pipes, tanks for water and steelframes. (5) Within the Republic of South Africa.

OP1159/A2325—BEZVALLEY. (2) A. B. F. Fernandes, Bezvalley; additional vehicle. (3) One goods vehicle. (4) Goods. (5) As per existing authority.

OP1151/A424—SPRINGS/PINETOWN/DURBAN. (2) P. L. Breytenbach, Springs; amendment of authority. (3) Two semi-trailers. (4) (a) *Amendment:* The deletion of the clause on Annexure CB authorising the conveyance of highly perishable biscuits and confectionery on behalf of Premier Biscuit Co. (5) (a) From Johannesburg and Springs to Pinetown and Durban. (4) (b) Goods. (5) (b) As per existing authority.

OP1165/A8367—EDENVALE. (2) Star Transport (Pty) Ltd, Edenvale; additional vehicle. (3) One goods vehicle. (4) Goods. (5) As per existing authority.

OP1161/A16557—ALBERTON. (2) Transvaal Heavy Transport (Pty) Ltd, Alberton; amendment of permit; replacement of vehicle PP106676 TDK 9847. (3) One semi-trailer. (4) Replacement of vehicle. (5) To obtain the same authority as held by vehicle to be replaced.

OP1148/A3814—ERMELO/KAAPMUIDEN. (2) L. C. Bekker handeldrywende as Bekker Busdiens, Breyten; nuwe aansoek. (3) Een vragvoertuig. (4) Swart persone en hul persoonlike bagasie. (5) Vanaf Ermelo Myn, Ermelo oor Breyten, Carolina, Machadodorp, Waterval Boven en Nelspruit na Kaapmuiden en terug langs dieselfde roete.

Tydtafel en tarief:

Passasiers sal op die Vrydag wat naaste volg op die dag waarop die Ermelo Myn lone uitbetaal om 16h00 vanaf Ermelo Myn vertrek en ongeveer om 19h30 te Kaapmuiden aankom en sal weer om 19h00 op die volgende Sondag vanaf Kaapmuiden vertrek en ongeveer 00h30 op die Maandagoggend te Ermelo Myn arriveer.

Tarief: R13 per persoon retoer.

OP1089/A3835—VOLKSRUST. (2) A. V. Moosa and K. V. Abdool, trading as Baboos Bus Service, Volksrust; new application. (3) One bus. (4) Persons. (5) As per Annexure attached.

ANNEXURE

Route 1:

(a) Conveyance of passengers and their personal effects will be undertaken from Paardekop Black Location along Koppie-Alleen Street and Durban Street in Paardekop Township up to the Intersection with the National Road between Paardekop and Standerton from this point crossing the following farms in the following order namely Paardekop 76, Eldlandspoor 99, Holfontein 80, Tweefontein 97, Dassieklip 109, Oppermanskraal 110, Smalkloof 122 into Volksrust Township along De Kock Street, Laingsnek Street, Schoon Street and Watt Street where the Bus Terminus is situated. The return journey will be undertaken along the same route in reverse. Distance of route 35 km.

(b) *Time-table and scale of charges:*

PAARDEKOP-VOLKSRUST

Mondays to Saturdays			
Departure	Place	Arrival	Place
08h00	Paardekop	09h30	Volksrust
14h00	Volksrust	16h30	Paardekop

Scale of charges: 3c per km.

ANNEXURE

Route 2:

(a) From Paardekop Black Location along Koppie-Alleen Street and Durban Street in Paardekop Township up to the intersection with the National Road between Paardekop and Volksrust crossing the following farms in the following order namely: Paardekop 76, Eldlandspoor 99, Holfontein 80, Tweefontein 97, Dassieklip 109, where Sandspuit is situated, Tweefontein 97, Welgedacht 82, Rietpoort 83, Bergvliet 65, Rietfontein 66, Schulpfontein 60, into the Township of Amersfoort along Sybrand van Niekerk Street where the bus terminus is situated. The return journey will be undertaken along the same route in reverse. Distance of route 65 km.

(b) Time-tables and scale of charges:

PAARDEKOP-SANDSPRUIT-AMERSFOORT

Tuesdays, Thursdays and Saturdays

Departure	Place	Arrival	Place
08h30	Paardekop	10h00	Amersfoort
14h00	Amersfoort	15h30	Paardekop

Scale of charges: 3c per km per passenger

ANNEXURE

Route 3:

(a) From Paardekop Black Location along Koppie-Alleen Street up to Durban Street then following Paarl Street in the Township of Paardekop leading to the Vrede Road onwards for a distance of 6 km then taking the Streeppontein Road crossing the following farms in the District of Volksrust in the following order namely: Paardekop 76, Botterfontein 101, Streeppontein 105, Weltevreden 106, Welverdiend 108, Oppermanskraal 110, Driefontein 123 up to the junction with the Volksrust-Vrede Road then following this road crossing the farm Droefheid-op-Noten 140 into the Township of Volksrust along Joubert Street turning into Watt Street where the bus terminus is situated. The return journey is on the same route in reverse. Distance of route 50 km.

(b) Time-tables and scale of charges:

PAARDEKOP-STREEPPONTEIN-VOLKSRUST

Mondays, Wednesdays and Fridays

Departure	Place	Arrival	Place
08h30	Paardekop	10h00	Volksrust
14h00	Volksrust	15h30	Paardekop

Scale of charges: 3c per km per passenger.

OP1145/A23—JOHANNESBURG. (2) Suid-Afrikaanse Spoorwet en Hawens, Johannesburg; bykomende magtiging. (3) Twee busse. (4) (a) Bykomende magtiging: Swart, Asiaat en Kleurlingpersone en hul persoonlike bagasie. (5) (a) Soos per bylaag aangeheg. (4) (b) Swart, Asiaat en Kleurlingpersone en hul persoonlike bagasie. (5) (b) Oor bestaande goedgekeurde roetes, tydtafels en tariewe.

BYLAE C

Roetebeskrywing:

Sasol II, Bosjesspruit 291, Goedeheop 290, Clare 288, Trichardt, Trichardsfontein 140, Rooipoort 144, Rietfontein 146, Zeekoegat 145, Palmietfontein 110, Rustfontein 109, Blesbokspruit 150, Bethal, Blesbokspruit 150, Naudesfontein 261, Geluksplaats 264, Brakfontein Neder-setting 268, Hamelfontein 269, Remhoogte 428, Rietvlei 433, Winkelhaak 431, Rietvlei 433, De Rodepoort 435, Nooitgedacht 268 IT, Ermelo, Nooitgedacht 268 IT, Ermelo, Nooitgedacht 268 IT, Van Oudshoornfontein 263, Witpunt 267, Weltevreden 289, Mooiplaats 290, Weltevreden 289, Buhmansvallei 297, Mavriestad 321, Rietvallei 299, Witbank 300, Alkmaar 320, Ernstdraai 316, Pampoenkraal 318, Kiel 315, Springbokfontein 317, Basel 313, Valschvlei 352, Sluis 354, Zoar 356, Driepan 432,

Springbokkraal 434, Buschmansbend 433, Waterval Drift 438, Edinburg 439, Idalia 496, Wildrand 495, Rustplaats 494, Vroegveld 509, Welgekoken 514, Piet Retief, Piet Retiefdorpsgebied 149, Potgietershoop 151, De Kraalen 160, Zwartfontein 161, Speenkoppies 179, Bakenkop 158, Potgieterskeus 180, Bloemendal 10, Cornetjie 13, Sulphurspring 14, Witkoppies 15, Berbice 23, Bergplaats 25, Belgrade 27, Highlands 29, Whitecliff 30, Rosendal 32, Umkwakwane 33, Beginsel 56, Kranskloof 59, Zwartkloof 60, Pongola 61, Pongola, Pongola 61, Ncotshane, keer terug oor dieselfde roete, omgekeerd.

BYLAE D

Voorgestelde rydtabel

DIENS 7074: SASOL II-PONGOLA (NCOTSHANE)

Elke tweede Vr. Every second Fr. of/or Soos en wanneer deur Sasol en Flour benodig. As and when required by Sasol and Flour	Km		Elke tweede So. Every second Su. of/or Soos en wanneer deur Sasol en Flour benodig. As and when required by Sasol and Flour
13h45 S	—	Sasol II (Tehuis/Hostel).....	01h15 S
	12	Trichardt (Sta).....	
	36	Bethaldorp/town.....	
S	38	Bethal (3).....	S
	36	Bethal dorp/town.....	
	56	Davel (Y).....	
	91	Ermelo dorp/town.....	
S	92	Ermelo (Sta).....	S
	91	Ermelo dorp/town.....	
	191	Piet Retief dorp/town.....	
S	193	Piet Retief (Sta).....	S
S	191	Piet Retief dorp/town.....	
S	268	Luganga.....	S
S	298	Pongola pv-sta /RTS (Sta)....	S
19h00	305	Ncotshane (3)..... V	17h30

Slegs Nie-Blanke passasiers en bagasie.

Non-White passengers and luggage only.

OP1135/A3559NB—VEREENIGING. (2) Vaal Transport Corporation (Pty) Ltd, Vereeniging; amendment of time-table. (3) One bus. (4) (a) Amendment of time-table: Black, Asiatic and Coloured persons and their personal effects. (5) (a) As per Annexure attached. (4) (b) Black Asiatic and Coloured persons and their personal effects. (5) (b) Over existing routes, time-tables and tariffs.

ROUTE 211

PROTEM TO HEILBRON

Transport of Non-White passengers and personal effects.

Route:

Forward: From ProteM Location (Zamdela entrance), thence via Heilbron Road past Dreyer's Store, past the farms Vyandsvlei, Boomplaas, Bordeaux, Uival, Tweefontein, Erfenis, Philadelphia, Eerstegeluk, Groenland into Heilbron. Turn left off Langmark Street into Steil Street, thence left, over bridge up to Phiritona Township (terminus alongside Ramatheula Kontant Winkel).

Return: As forward in reverse.

Tariff—Adults:

km	Protem											
6,2	15	Verkop	Cross	Roads								
9,8	3,6	20	10	Mooidraai								
15,6	5,8	25	20	10	New	Mine						
21,6	6,0	30	25	20	10	Placitus/6	Nos.					
28,0	6,4	35	30	25	20	10	Eensaam					
32,1	4,1	38	35	30	25	20	10	Dreyers	Store			
35,3	3,2	40	38	35	30	25	20	10	Cross	Tracks		
41,6	6,3	50	45	40	35	30	25	20	10	Gottenburg	Crossing	
52,7	11,1	60	50	45	40	35	30	25	20	10	Wolwehoek	Cross
57,8	5,1	70	60	50	45	40	35	30	25	20	10	Groenland
64,3	6,5	85	70	60	50	45	40	35	30	25	20	Phiritone

All intermediate stops 1,18 per km.

Children:

Up to third birthday: Free of charge.

Up to 12th birthday: Half adult fare, min. 10c.

A fraction of a cent to count as a cent rounded off to next 5c. Minimum fare 10c.

Parcels.—Exceeding 30 centimetres in length, width or depth: 10c.

Time-table

		Mondays to Fridays		Saturdays		Sundays	
Sasolburg (Market)	Dept	03h30	17h00	04h30	16h00	06h15	15h00
Heilbron		(Ex Depot)		(Ex Depot)		(Ex Depot)	
Phuthiaba	(Arr)	04h50	19h00	05h50	18h00	07h35	17h00
Heilbron							
Phuthiaba	(Dep)	05h00	19h10	06h00	18h10	07h45	17h10
Sasolburg (Market)	(Arr)	07h00	20h30	08h00	19h30	09h45	18h30

Duplication of services:

05h00 Ex Heilbron—Mondays.

17h00 Ex Sasolburg—Fridays.

Restrictions: None.

OP1134/A3559NB—VEREENIGING. (2) Vaal Transport Corporation (Pty) Ltd, Vereeniging; amendment of time-table. (3) One bus. (4) (a) Amendment of time-table: Black, Asiatic and Coloured persons and their personal effects. (5) (a) As per annexure attached. (4) (b) Black, Asiatic and Coloured persons and their personal effects. (5) (b) Over existing routes, time-tables and tariffs.

VAAL TRANSPORT CORPORATION (PTY) LTD

ROUTE 117

VEREENIGING TO PARYS

Transport of Black, Coloured and Asiatic persons and their personal effects.

Route:

Forward: Depart from Vereeniging Station via Union Street, Lewis Avenue, Barrage Road, P1-1 Road becoming P156-3 and then R156-4 proceed past the Barrage over the Vaal River. At first Vaal Eden turn-off turn right and proceed on this tarred road to the T-junction Vaal Eden, Parys Road, turn left and proceed on this road to the T-junction off the main Sasolburg-Parys Road, turn right and proceed to Parys Location via Loop Street and Kruis Street.

Return: As forward in reverse.

Tariff

Vereeniging

10	Viljoensdrift
15	10 Frikkie Meyer Blvd.
20	15 10 Mullerstuine T/O
28	20 15 10 Johannesburg Road T/O
35	28 20 15 10 Lochvaal
42	35 28 20 15 10 Barrage
49	42 35 28 20 15 10 Vaal Eden T/O
55	49 42 35 28 20 15 10 8th Stop
63	55 49 42 35 28 20 15 10 Vaal Eden T-junction
70	63 55 49 42 35 28 20 15 10 10th Stop
77	70 63 55 49 42 35 28 20 15 10 Arwa
85	77 70 63 55 49 42 35 28 20 15 10 Parys Entrance
95	85 77 70 63 55 49 42 35 28 20 15 10 Parys

Children up to third birthday: Free of charge.

Children up to 12th birthday: Half adult fare.

Fraction of a cent to count as a cent.

Minimum fare 10c.

Time-table

Mondays to Sundays

Depart Vereeniging	07h00	07h30	13h00
Arrive Parys	08h45	09h15	14h45
Depart Parys	15h00	09h00	14h00
Arrive Vereeniging	16h45	10h45	15h45

Restriction: None.

Duplication of services within the frame work of the time-table.

OP1141/A1195—JOHANNESBURG. (2) N.C.R. Corporation of S.A. (Pty) Ltd, Johannesburg; Amendment of route. (3) One bus. (4) (a) Amendment of route: White, Black, Asiatic and Coloured employees (free of charge) and their personal effects. **Inward:** Vlak Street, Treu Road, Main Reef Road, Market Street, Sauer Street, Bree Street, Rissik Street to Rissik Street Extension under Rissik Street Bridge to Railway Station. **Outward:** Railway Station to Leyd Street, Harrison Street, Commissioner Street, Main Reef Road, Treu Road to Vlak Street. **Time-table:** Open times weekdays. (4) (b) Employees. (5) (b) As per existing authority.

OP1164/A3853—JOHANNESBURG. (2) Grosvenor Industrial Engines Ltd, Johannesburg; new application. (3) One bus. (4) White employees (free of charge) and their personal effects. (5) As per annexure attached.

ANNEXURE

White employees (free of charge).

Forward journey: From pickup point at the corner of Rissik and Commissioner Streets along Commissioner Street and turn left into Harrison Street. Along Harrison Street and turn left into Kay Street. Along Kay Street and turn right into Loveday Street. Along Loveday Street and turn right into Simmond Street South. Proceed along Simmond Street South to office.

Return journey: From office at Simmond Street South, along Simmond Street South, turn left into Loveday Street. Along Loveday Street and turn right into Main Street. Along Main Street and turn left into Rissik Street. Along Rissik Street and turn left into Commissioner Street where workers are picked up.

Time-table

Daily

	Depart		Arrive
Commissioner Street	08h00	Office	08h20
Office	16h30	Commissioner Street	17h00

Tuesdays and Thursdays

	Depart		Arrive
Office	12h30	Commissioner Street	12h45
Commissioner Street	14h00	Office	14h15

OP1162/A4242—SANDTON. (2) Putco Ltd, Sandton; additional authority. (3) Fifty buses. (4) (a) Additional authority: Black, Asiatic and Coloured persons and their personal effects. (5) (a) As per annexures attached. (4) (b) Black, Asiatic and Coloured persons and their personal effects. (5) (b) Over existing routes, time-tables and tariffs.

ANNEXURE A

PUTC0 LIMITED

BREE STREET TO LEEUKOP PRISON

Route:

Forward: Bree Street and Queen Elizabeth Drive via Bree Street, Fraser Street, Jeppe Street, Bree Street, Delarey Street, 17th Street, Solomon Street, Annett Road, Menton Road, Hermitage Terrac, Kew Road, Rustenburg Road, Barry Hertzog Avenue, Rustenburg Road, First Avenue, Hendrik Verwoerd Drive, Main Road to Leeuwkop Prison.

Return: As per forward route to Bree Street then terminus.

Time-table: As and when required.

ANNEXURE B

PUTCO LIMITED

BREE STREET-FAIRLAND

Route:

Forward: Bree Street Terminus, Bree Street, Fraser Street, Jeppe Street, Burgersdorp Street, Delarey Street, 17th Street, Solomon Street, Annett Road, Menton Road, Stanley Street, Kingsway Street, Main Road, D. F. Malan Drive, Wilson Street Terminus.

Return: Wilson Street Terminus, Wilson Street, Still Street, Smit Street, Sophia Street, Eleventh Avenue, Davidson Street, Fourteenth Avenue, Weltevreden Road, Pendering Street, D. F. Malan Drive, Main Road, Kingsway Street, Stanley Street, Menton Road, Annett Road, Solomon Street, Seventeenth Street, Delarey Street, Burgersdorp Street, Bree Street, Bree Street Terminus.

Alternative route:

Forward: Seventeenth Street, Solomon Street, Annett Road, Menton Road, Hermitage Terrace, Kew Road, Rustenburg Road, Barry Hertzog Avenue, Third Avenue, Tana Road, Fourth Avenue, Fifth Avenue, Milner Street, D. F. Malan Drive.

Return: As per forward route in reverse.

Time-table: As and when required.

ANNEXURE C

PUTCO LIMITED

BREE STREET-BOSKOP

Route:

Forward: Bree Street Terminus, Bree Street, Fraser Street, Jeppe Street, Burgersdorp Street, Delarey Street, Seventeenth Street, Solomon Street, Annett Street, Menton Street, Hermitage Terrace, Kew Road, Rustenburg Road, Barry Hertzog Avenue, Third Avenue, Tana Road, Fourth Avenue, Fifth Avenue, Fourth Avenue, First Avenue, Hans Strydom Drive, Rabie Street, Boskop Terminus.

Return: As per forward route in reverse.

Time-table: As and when required.

ANNEXURE D

PUTCO LIMITED

BREE STREET TO FERNDALE

Route:

Forward: From terminus at Bree Street and Queen Elizabeth Drive via Bree Street, Fraser Street, Jeppe Street, Bree Street, Delarey Street, 17th Street, Solomon Street, Annett Road, Menton Road, Hermitage Terrace, Kew Road/Main Road, Rustenburg Road, Barry Hertzog Avenue, Rustenburg Road, First Avenue, Hendrik Verwoerd Drive to Kensington 'B'.

Return: As per forward route to Bree Street then to terminus.

ANNEXURE E

PUTCO LIMITED

BREE STREET TO VELDSKOEN

Route:

Forward: Bree Street Terminus, Bree Street, Fraser Street, Jeppe Street, Burgersdorp Street, Delarey Street, 17th Street, Solomon Street, Annett Road, Menton Road, Hermitage Terrace, Kew Road, Rustenburg Road, Barry Hertzog Avenue, Rustenburg Road, First Avenue, Hendrik Verwoerd Drive, Dover Street, Kent Avenue, Hill Street, Hans Strydom Drive, North Riding Café Terminus.

Return: As per forward route in reverse.

Time-table: As and when required.

ANNEXURE F

PUTCO LIMITED

BREE STREET TO WITKOPPEN

Route:

Forward: From terminus at Bree Street and Queen Elizabeth Drive via Bree Street, Fraser Street, Jeppe Street, Bree Street, Delarey Street, 17th Street, Solomon Street, Annett Road, Menton Road, Hermitage Terrace, Kew Road, Main Road, Rustenburg Road, Barry Hertzog Avenue, Rustenburg Road, First Avenue, Hendrik Verwoerd Drive, Main Road, Witkoppen Road for approximately 5 km to Witkoppen Area, terminus.

Return: As per forward route in reverse.

Time-table: As and when required.

ANNEXURE G

PUTCO LIMITED

BREE STREET TO BRYANSTON

Route:

Forward: Bree Street and Queen Elizabeth Drive via Bree Street, Fraser Street, Jeppe Street, Bree Street, Delarey Street, 17th Street, Solomon Street, Annett Road, Menton Road, Hermitage Terrace, Kew Road, Rustenburg Road, Barry Hertzog Avenue, Rustenburg Road, First Avenue, Hendrik Verwoerd Drive, Main Road, Hobart Road, Nical Drive, Peter Place, terminus.

Return: Return via Main Road, Hendrik Verwoerd Drive, then over the same route as per the forward journey.

Time-table: As and when required.

ANNEXURE H

PUTCO LIMITED

BREE STREET-HONEYDEW

Route:

Forward: Bree Street Terminus, Bree Street, Fraser Street, Jeppe Street, Bree Street, Burgersdorp Street, Delarey Street, 17th Street, Solomon Street, Annett Road, Menton Road, Hermitage Terrace, Kew Road, Rustenburg Road, Barry Hertzog Avenue, Third Avenue, Tana Road, Fourth Avenue, Fifth Avenue, Milner Street, D. F. Malan Drive, Muldersdrift Road, terminus.

Return: As per forward route in reverse.

Alternative route:

Forward: Seventeenth Street, Solomon Street, Annett Road, Menton Road, Stanley Avenue, Kingsway Street, Main Road, D. F. Malan Drive, Muldersdrift Road, terminus.

Return: As per forward route in reverse.

Time-table: As and when required.

BARAGWANATH DIVISION

FBS SECTION

Bree Street-Honeydew FBS (c)

Bree Street-Fairland FBS (d)

Via Melville West Park

Bree Street						
20	R. A. U.					
20	20	Northcliff Corner				
20	20	15	Pick 'n Pay			
30	30	20	15	Randpark Ridge or Fairland		
35	35	30	20	20	Honeydew Road	
35	35	30	30	20	20	Honeydew (Pierre Road)

Bree Street-Boskop FBS (b)

Bree Street-North Riding FBS (h)

Via Fourth Avenue, Linden

Bree Street							
20	Emmarentia/Greenside (Greenhill Road)						
20	20	Linden Ext. (± Boundary Road)					
30	30	20	Boskop				
30	30	15	Hans Strydom/Republic				
35	35	25	15	North Riding			
Adult	15	20	25	30	35	40
Half adult for child under 12	10	10	15	15	20	20

Bree Street-Randburg (Ferndale) FBS (a)

Bree Street-Witkoppen FBS (e)

Bree Street-Bryanston FBS (f)

Bree Street-Leeuwkop FBS (i)

Via First Avenue, Linden

Bree Street							
20	Emmarentia/Greenside (Greenhill Road)						
20	20	Linden (First Avenue/Third Street)					
25	20	20	Randburg (Ferndale)				
35	25	25	20	Peter Place (Bryanston) or Bryanston P.O.			
35	35	35	20	20	Witkoppen Cross Roads/Fourways		
35	35	35	25	20	20	Witkoppen	
40	40	35	25	20	Leeuwkop		
Adult	15	20	25	30	35	40
Half adult for child under 12	10	10	15	15	20	20

OP1156.A23581—SANDTON. (2) Lehmebeckers Transport (Pty) Ltd, Sandton; amendment of permit (replacement of vehicle PP69186—TSN 21035). (3) One trailer. (4) Replacement of vehicle. (5) To obtain the same authority as held by vehicle to be replaced.

OT2579—BENONI. (2) Irvin Sincengane Kunene, Wattville; new application. (3) One motor-car. (4) Black taxi persons. (5) Between points within the municipal area of Benoni.

OT2590—BOKSBURG. (2) Andries Sefatsa, Vosloorus; replacement of vehicle and additional authority. (3) One motor-car. (4) Replacement of vehicle to obtain the same authority as vehicle to be replaced and additional authority to increase the carrying capacity from 5 persons to 8 persons.

OT2591/H1311—GERMISTON. (2) Lydia Sibanyoni, Katlehong; replacement of vehicle and additional authority. (3) Two motor-cars. (4) Replacement of vehicle to obtain the same authority as vehicle to be replaced. (5) Black taxi persons between points within the municipal area of Germiston.

OT2592—SOWETO. (2) Esther Cebekulu, kwaXuma; replacement of vehicle and additional authority. (3) One motor-car. (4) Replacement of vehicle to obtain the same authority as vehicle to be replaced and additional authority to increase the carrying capacity from 5 persons to 8 persons.

OT2593/H2617—JOHANNESBURG. (2) Lati Paul Moloi, Phirima; replacement of vehicle and additional authority. (3) One motor-car. (4) Replacement of vehicle to obtain the same authority as vehicle to be replaced and additional authority to increase the carrying capacity from 6 persons to 8 persons.

OT2596—SOWETO. (2) David Mamuremi, Chiawelo; replacement of vehicle and additional authority. (3) One motor-car. (4) Replacement of vehicle to obtain the same authority as vehicle to be replaced and additional authority to increase the carrying capacity from 6 persons to 8 persons.

OT2597/H1312—SOWETO. (2) Elias D. Kumalo, kwaXuma; replacement of vehicle and additional authority. (3) One motor-car. (4) Replacement of vehicle to obtain the same authority as vehicle to be replaced and additional authority to increase the carrying capacity from 5 persons to 8 persons.

OT2598—SOWETO. (2) Petrus Gumbi, Pimville; replacement of vehicle and additional authority. (3) One motor-car. (4) Replacement of vehicle to obtain the same authority as vehicle to be replaced and additional authority to increase the carrying capacity from 5 persons to 8 persons.

OT2600—SOWETO. (2) Regina N. Saseko, Chiawelo; new application. (3) One motor-car. (4) Black taxi persons. (5) Between points within the boundaries of Soweto. (Motor-car to be stationed at 2092, Chiawelo Location.)

OT2601/H985—ALBERTON. (2) Aaron Masondo, Alberton; replacement of vehicle and additional authority. (3) One motor-car. (4) Replacement of vehicle to obtain the same authority as vehicle to be replaced and additional authority to increase the carrying capacity from 6 persons to 8 persons.

OT2602/H275—ROODEPOORT. (2) James Tholapi, Roodepoort; replacement of vehicle and additional authority. (3) One motor-car. (4) Replacement of vehicle to obtain the same authority as vehicle to be replaced and additional authority to increase the carrying capacity from 5 persons to 8 persons.

OT2604—GERMISTON. (2) Charles Mhlongo, Katlehong; transfer from Mary Mhlongo (H4154). (3) One motor-car. (4) Transfer of permit. (5) To obtain the same authority as held by transferor on Permit OP02601.

OT2606/H2566—JOHANNESBURG. (2) Albert Malindi, Soweto; oordrag vanaf Jack Badane. (3) Een motorkar. (4) Oordrag van permit. (5) Om dieselfde magtiging te bekom as oordraggewer op Permit OP09198.

OT2607/H3015—ROODEPOORT. (2) Francina Goba, Roodepoort; replacement of vehicle and additional authority. (3) One motor-car. (4) Replacement of vehicle to obtain the same authority as vehicle to be replaced and additional authority to increase the carrying capacity from 5 persons to 8 persons.

OT2608—KEMPTON PARK. (2) Boesman Phillip Ndhlovu, Tembisa; new application. (3) One motor-car. (4) Black taxi persons. (5) Between points within a radius of 25 km of Post Office, Tembisa. (Motor-car to be stationed at 706 Endulweni Section, Tembisa.)

OT2609—HOËVELDRIF. (2) Johannes Mlotshwa, Leandra; new application. (3) One motor-car. (4) Black taxi persons. (5) Between points within the Magisterial District of Highveld Ridge. (Motor-car to be stationed at Stand 7B, House 3, Leandra, District of Highveld Ridge.)

OT2610—HIGHVELD RIDGE. (2) Borens Moabi, Leandra; new application. (3) One motor-car. (4) Black taxi persons. (5) Between points within the Magisterial District of Highveld Ridge. (Motor-car to be stationed at Stand 122, House 10, Leandra, District of Highveld Ridge.)

OT2611—KEMPTON PARK. (2) Merane Petrust Marumo, Tembisa; new application. (3) One motor-car. (4) Black taxi persons. (5) Between points within a radius of 25 km of Post Office, Tembisa. (Motor-car to be stationed at 349 Sedibeng Section, Tembisa.)

OT2612—HIGHVELD RIDGE. (2) Florence Khanye, Leandra; new application. (3) One motor-car. (4) Black taxi persons. (5) Between points within the Magisterial District of Highveld Ridge. (Motor-car to be stationed at Stand 85, House 11, Leandra, District of Highveld Ridge.)

OT2613—HIGHVELD RIDGE. (2) Aaron Mtsweni, Leandra; new application. (3) One motor-car. (4) Black taxi persons. (5) Between points within the Magisterial District of Highveld Ridge. (Motor-car to be stationed at Stand 206, House 3, Leandra, District of Highveld Ridge.)

OT2614—HIGHVELD RIDGE. (2) Simon Sibeko, Leandra; new application. (3) One motor-car. (4) Black taxi persons. (5) Between points within the Magisterial District of Highveld Ridge. (Motor-car to be stationed at Stand 164, House 6, Leandra, District of Highveld Ridge.)

OT2615—KEMPTON PARK. (2) Johannes Dudu Vilakazi, Tembisa; new application. (3) One motor-car. (4) Black taxi persons. (5) Between points within a radius of 25 km of Post Office, Tembisa. (Motor-car to be stationed at 332 Endulweni Section, Tembisa.)

OT2616—HIGHVELD RIDGE. (2) Amos Magagula, Leandra; new application. (3) One motor-car. (4) Black taxi persons. (5) Between points within the Magisterial District of Highveld Ridge. (Motor-car to be stationed at Stand 92, House 10, Leandra, District of Highveld Ridge.)

OT2617—HIGHVELD RIDGE. (2) Philemon Morare, Leandra; new application. (3) One motor-car. (4) Black taxi persons. (5) Between points within the Magisterial District of Highveld Ridge. (Motor-car to be stationed at Stand 37, House 2, Leandra, District of Highveld Ridge.)

OT2618—HIGHVELD RIDGE. (2) Petrus Mtsweni, Leandra; new application. (3) One motor-car. (4) Black taxi persons. (5) Between points within the Magisterial District of Highveld Ridge. (Motor-car to be stationed at Stand 146, House 5, Leandra, District of Highveld Ridge.)

OT2619—HIGHVELD RIDGE. (2) Phillemon Mtshali, Leandra; new application. (3) One motor-car. (4) Black taxi persons. (5) Between points within the Magisterial District of Highveld Ridge. (Motor-car to be stationed at Stand 13, House 1, Leandra, District of Highveld Ridge.)

OT2620—HIGHVELD RIDGE. (2) Simon Skosana, Leandra; new application. (3) One motor-car. (4) Black taxi persons. (5) Between points within the Magisterial District of Highveld Ridge. (Motor-car to be stationed at Stand 29, House 10, Leandra, District of Highveld Ridge.)

OT2621—HIGHVELD RIDGE. (2) Israel Mahlangu, Leandra; new application. (3) One motor-car. (4) Black taxi persons. (5) Between points within the Magisterial District of Highveld Ridge. (Motor-car to be stationed at Stand 166, House 3, Leandra, District of Highveld Ridge.)

OT2622—HIGHVELD RIDGE. (2) Joyce Ntuli, Leandra; new application. (3) One motor-car. (4) Black taxi persons. (5) Between points within the Magisterial District of Highveld Ridge. (Motor-car to be stationed at Stand 7B, House 1, Leandra, District of Highveld Ridge.)

OT2623—HIGHVELD RIDGE. (2) Daniel Mshinini, Leandra; new application. (3) One motor-car. (4) Black taxi persons. (5) Between points within the Magisterial District of Highveld Ridge. (Motor-car to be stationed at Stand 165, House 13, Leandra, District of Highveld Ridge.)

OT2624—HIGHVELD RIDGE. (2) Hendrik Skosana, Leandra; new application. (3) One motor-car. (4) Black taxi persons. (5) Between points within the Magisterial District of Highveld Ridge. (Motor-car to be stationed at Stand 236, House 12, Leandra, District of Highveld Ridge.)

OT2625—HIGHVELD RIDGE. (2) Ampie Mayisa, Leslie; new application. (3) One motor-car. (4) Black taxi persons. (5) Between points within the Magisterial District of Highveld Ridge. (Motor-car to be stationed at 13 Leslie Location, Leslie.)

OT2626—HIGHVELD RIDGE. (2) Buti Enoch Mahena, Leandra; new application. (3) One motor-car. (4) Black taxi persons. (5) Between points within the Magisterial District of Highveld Ridge. (Motor-car to be stationed at Stand 13, House 1, Leandra, District of Highveld Ridge.)

OT2627—HIGHVELD RIDGE. (2) Lymond Peter Nzotho, Langverwacht; new application. (3) One motor-car. (4) Black taxi persons. (5) Between points within the Magisterial District of Highveld Ridge. (Motor-car to be stationed at 1061 Langverwacht Location, District of Highveld Ridge.)

OT2629/H1488—SOWETO. (2) John Msibi, Pimville; replacement of vehicle and additional authority. (4) One motor-car. (4) Replacement of vehicle to obtain the same authority as vehicle to be replaced and additional authority to increase the carrying capacity from 6 persons to 8 persons.

OT2630/H2000—FLORIDA. (2) J. M. Swart, Florida; transfer from R. C. Coerlin. (3) One motor-car. (4) Transfer of permit. (5) To obtain the same authority as held by transferor on Permit OP21681.

OT2632—STANDERTON. (2) Aazon Mavuso, Standerton; new application. (3) One motor-car. (4) Black taxi persons. (5) Between points within the Magisterial District of Standerton.

OT2633—STANDERTON. (2) Beki J. Dlamini, Standerton; nuwe aansoek. (3) Een motorkar. (4) Swart taxiperson. (5) Tussen punte binne die landdrostdistrik Standerton.

OT2634—STANDERTON. (2) David Maseko, Standerton; new application. (3) One motor-car. (4) Black taxi persons. (5) Between points within the Magisterial District of Standerton.

OT2635—HIGHVELD RIDGE. (2) Stephen Levis Mahlangu, Leandra; new application. (3) One motor-car. (4) Black and Coloured taxi persons. (5) Between points within a radius of 60 km of Stand 109, Leandra Location. (Motor-car to be stationed at Leandra Location.)

OT2637/H820—GERMISTON. (2) B. M. Masinyane, Katlehong; replacement of vehicle and additional authority. (3) One motor-car. (4) Replacement of vehicle to obtain the same authority as vehicle to be replaced and additional authority to increase the carrying capacity from 5 persons to 8 persons.

OT2644/H1345—SOWETO. (2) Kon Dumisane Mngomezulu, Moroka; replacement of vehicle and additional authority. (3) One motor-car. (4) Replacement of vehicle to obtain the same authority as vehicle to be replaced and additional authority to increase the carrying capacity from 0 persons to 8 persons.

OT2645/H2303—JOHANNESBURG. (2) Hamilton Lukhele, Orlando; replacement of vehicle and additional authority. (3) One motor-car. (4) Replacement of vehicle to obtain the same authority as vehicle to be replaced and additional authority to increase the carrying capacity from 5 persons to 8 persons.

OT2648—JOHANNESBURG (2) Gezan Ephraim Maluleke, Jeppe; new application. (3) One motor-car. (4) Black taxi persons. (5) Between points within a radius of 5 km from Jeppe Mens Hostel. (Motor-car to be stationed at Jeppe Mens Hostel.)

OT2649/H2759—SOWETO. (2) Ernest Zonle, Soweto; additional vehicle. (3) One motor-car. (4) Black taxi persons. (5) Between points within the municipal area of Johannesburg. (Motor-car to be stationed at 428 Mofolo North, P.O. Mozodo.)

OT2650—JOHANNESBURG. (2) Leonard Mbatha, Orlando; new application. (3) One motor-car. (4) Black taxi persons. (5) Between points within the boundaries of Soweto. (Motor-car to be stationed at 335 Orlando East, Soweto.)

OT2651/H703—SOWETO. (2) Makoela Josiah Letsoalo, Meadowlands; additional vehicle. (3) One motor-car. (4) Black taxi persons. (5) Between points within the boundaries of Soweto. (Motor-car to be stationed at 1055 Zone 1, Meadowlands, Soweto.)

OT2652—SOWETO. (2) Tubatsi Joshua Mathebula, Soweto; new application. (3) One motor-car. (4) Black taxi persons. (5) Between points within the boundaries of Soweto (Motor-car to be stationed at 1674, Chiawelo, Soweto.)

OT2653/H1333—SOWETO. (2) Stanlev Radebe, kwaXuma; additional authority. (3) One motor-car. (4) Black taxi persons. (5) Between points within the municipal area of Johannesburg. (Motor-car to be stationed at taxi rank situated at corner Kort and Commissioner Streets, Johannesburg.)

OT2654—SOWETO. (2) Thulane Siegfried Kambule, kwaXuma; new application. (3) One motor-car. (4) Black taxi persons. (5) Between points within the municipal area of Johannesburg. (Motor-car to be stationed at corner End and Commissioner Streets, Johannesburg.)

OT2655—JOHANNESBURG. (2) Koos Maxibuko, Orland; new application. (3) One motor-car. (4) Black taxi persons. (5) Between points within the municipal area of Johannesburg. (Motor-car to be stationed at 1552 Mofolo North.)

OT2656—HEIDELBERG. (2) Zet Masomeng Macu, Heidelberg; new application. (3) One motor-car. (4) Non-Whites taxi persons. (5) Between points within the Magisterial District of Heidelberg, Tvl. (Motor-car to be stationed at 472 Ratanda Location, Heidelberg, Tvl.)

KAAPSTAD • CAPE TOWN

Adres waarheen vertoë gerig moet word: Die Sekretaris, Plaaslike Pad-
vervoerraad, Privaatsak X9021, Kaapstad, 8000.

Address to which representations must be submitted: The Secretary,
Local Road Transportation Board, Private Bag X9021, Cape Town, 8000.

A/OP8101/19/05. (2) Mxolese Selby Jantjies. (3) G12 Zolani, Ashton. (4) Nuwe aansoek. (5) Een bus aangekoop te word (28 passasiers). (6) Swart en Kleurlinggeorganiseerde geselkappe met bagasie. Binne 'n omtrek van 240 km vanaf HPK Ashton op Woensdae, Saterdag, Sondag en openbare vakansiedae en terug. Werksmense. Tussen Zolani Woonbuurt na Langeberg Kopp. se fabriek te Ashton en terug.

Roete afstand: 2 km vanaf Maandag tot Saterdag. Geen vaste tydtafel nie, 30c per persoon per retoer rit per dag.

A/OP8101/15/01. (2) Redelinghuys Transport (Edms.) Bpk. (3) Hoofstraat 458, Paarl. (4) Vervanging van voertuig (vervanging oorskry 20%). (5) Twee sleepwaens—16 400 kg en 31 400 kg. (6) Goedere soos per Permit OP52473 en OP52474 voorheen uitgereik ten opsigte van CJ 24405 en CJ 24406.

A/OP8101/22/05. (2) Puma (Pty) Ltd. (3) Hein Road, Athlone. (4) New application (one replacement of Private Permit PP04807 previously issued in respect of CA 278-738). (5) Three vans—12 passengers each. (6) Own employees. From factory at Athlone to their homes situated at Bellville South, Kensington, Salt River, Tiervlei, Elsie's River, Manenberg, Hanover Park, Bridgetown, Rylands Estate, Sunnyside, Welcome Estate, Lansdowne, Phillippi, Grassy Park, Retreat, Parkwood Estate, Heathfield and Oceanview.

Time-table: Depart factory 02h00.

Scale of charges: Free of charge.

A/OP8101/21/02. (2) Aubin John de Jongh. (3) Ben Bernhard Landgoed B, Suider-Paarl. (4) Omslag vanaf boedel wyle Frederick William Visagie. (5) Twee traktors—CJ 27449 (6 390 kg), CJ 19277 (2 760 kg) en ligte bestelwa—CJ 1153 (1 100 kg). (6) Die gereedskap en opgrawingsmasjinerie (vir ale gebruik alreël) en nie om verkoop te word of vir verkoop aangebied te word nie. Binne 'n gebied met 'n straal van 240 km vanaf

HPK Paarl. Brandstofpompe, brandstofienke, pype, toebehore, sand, klip, voorafgegote sement betonplakke, reklameborde en sodanige toebehore wat benodig mag word vir die behoorlike oprigtings en installering van brandstofpompe en brandstofienke. Binne 'n gebied met 'n straal van 240 km vanaf HPK Paarl.

A/OP8101/21/01. (2) The South African Woollen Mills Ltd. (3) Kotzee Road, Mowbray, Cape. (4) New application. (5) One panel van—CA 149-357 (10 passasiers). (6) Own employees to Woodstock Hospital for W.C.A. Cases, Chapel Street Clinic for TB X-rays. Female staff (10 out of 600 employed home at 23h00 when their shifts ends from Mill to Manenberg, Hanover Park, Kalksteentfontein, Bonteheuwel, Athlone and Heideveld.

H/OP8101/20/04. (2) Freddie Tities. (3) Munisipale taxistaanplek Huguenot. (4) Nuwe aansoek. (5) Twee motorkarre—CJ 16565 (5 passasiers) en CJ 4776 (5 passasiers). (6) Nie-Blanke taxipassasiers en hul persoonlike besittings. (i) Binne 'n gebied met 'n straal van 5 km vanaf munisipale taxistaanplek, Huguenot. (ii) Toevallige ritte: 35 km.

H/OP8101/19/01. (2) Igsaan William Meyer. (3) Matco Supermark. Paarl. (4) Nuwe aansoek. (5) Een kombi aangekoop te word. (6) Kleurling-taxipassasiers. Vanaf Matco Supermark, Klein Drakensteinweg, Paarl, binne 'n straal van 20 km asook enige uitbreiding of groter-bedien gebied wat raad mag toestaan.

H/OP8101/20/03. (2) Moghamat Khan. (3) Ray Alexander, Union Centre, Ivanhoe Park. (4) New application. (5) One motor-car (5 passengers to be purchased). (6) Asiatic and Coloured taxi passengers and their personal effects. From (i) Ray Alexander Union Centre, Ivanhoe Park, Drakenstein Road, Paarl and within a radius of 5 km. (ii) Casual trips: 35 km.

A/OP8101/16/06. (2) Amalgamated Chemists, Association (Pty) Ltd. (3) Corner of Solan and Glynn Streets, Cape Town. (4) New application. (5) One bus—CA 300-719 (15 passasiers). (6) Own employees.

Time-tables: Monday to Saturday: (a) The Castle to corner of Solan and Glynn Streets, Cape Town. (b) Corner of Solan and Glynn Streets to the Castle.

Distance: A to B—4 km, B to A—4 km.

Mornings: 07h30-07h40. 07h50-08h00. 08h05-08h15. 08h20-08h30.

Afternoons: 16h45-16h55. 17h05-17h15. 17h25-17h55. 17h45-17h55.

PROPOSED ROUTE A

PAARL TO ATLANTIS VIA PHILADELPHIA

Route: From Atlantis via Blombos Road, Mamre Lane, Philadelphia Road, across national road, Van Schoorndrift (R304) to Klipheuwel then along the Stellenbosch Road, Paarl National Road to Paarl.

Distance: 71 km per single journey.

Fare: R2,15 per single journey.

Time-table: As and when required.

PROPOSED ROUTE B

PAARL TO ATLANTIS VIA MALMESBURY

Route: From Atlantis via Blombos Road, Klein Dassenberg Road, Malmesbury National Road, Malmesbury, Bokomo Road, Voortrekker Road, Ranier Street, Riebeeck Street, Malmesbury/Paarl Road (R45) to Paarl.

Distance: 76,6 km per single journey.

Fare: Paarl

70	Porceleinberg
1,05	35 Perdeberg
1,25	55 40 Malmesbury
	35 Abbotsdale
	50 40 Kalabaskraal
	60 55 50 Dassenberg
	90 70 60 50 Mamre/Atlantis

Time-table: As and when required.

A/OP8012/29/04. (2) Costes Brothers (S.A.) Ltd. (3) 18th Avenue, Maitland, Cape. (4) New application. (5) One panel-van—CA 227-438 (998 kg). (6) Own Non-White employees.

Route: Start at factory 17th Avenue, Maitland, along Voortrekker Road into Vanguard Drive to Bonteheuwel. Turn into Jackelsvlei Street and proceed to Bonteheuwel Road. Return to Vanguard Drive turn into Washington Street to Langa and proceed for 1,5 km. Return to Vanguard Drive and proceed to Settlers Way. Turn into Settlers Way and proceed to NY1 turn-off into Nyanga to Klipfontein Road Intersection (final stop).

Route distance: (i) Factory to Bonteheuwel Street 10,5 km. (ii) Bonteheuwel Street to Washington Street, Langa 3 km. (iii) Washington Street to Klipfontein Road 8,5 km.

Time-table: Infrequent, only when working overtime. Departure from factory normally between 19h00 to 21h00. There is no return journey.

Scale of charges: No charge of any kind will be made for this service.

B/OP8101/16/05. (2) City Tramways Ltd (3) Sir Lowry Road, Cape Town. (4) Replacement of vehicle (Carrying capacity exceeds 20%) (5) One bus—CA 300-713 (41 seated, 66 standing) (6) Passengers. Over existing approved routes and according to existing approved time-tables and tariffs.

B/OP8101/21/04 (2) Boland Passenger Transport Ltd (3) Jan Van Riebeeck Drive, Huguenot. (4) Existing vehicles with additional authority. (5) Two buses—CJ 14184 and CJ 14177 (52 seated and 44 standing) (6) Passengers as per attached Annexure A and B

A/OP8101/21/06 (2) Peninsula Asphalt Co (Pty) Ltd. (3) Gorlay Road, Ottery (4) New application; replacement of Private Permit PP92678 previously issued in respect of CA 236-645 (5) One lorry—CA 301-106 (2 500 kg) (6) Own employees in the employment of the holder free of charge. Between their places of residence and construction sites within the Cape Province subject to the condition that no passengers be picked up or set down on a route served by a scheduled bus or rail service. Own precast concrete kerbs, precast concrete channels and precast concrete pipes. From the holder's place of business at Ottery direct to construction sites situated within an area with a radius of 240 km of holder's place of business at Ottery

A/OP8101/21/05 (2) Murray and Roberts Construction Cape (Pty) Ltd. (3) Gunners Circle, Epping (4) New application Replacement of Private Permits PP97048, PP96983, PP97046 and PP97034 previously issued in respect of CA 290-070, CA 143-633, CA 50570 and CA 266-925. (5) Two light delivery vans—CA 290-076 and CA 50572 (1 000 kg each) One combi—CA 143-635 (750 kg), one truck—CA 266-935 (7 000 kg). (6) Own employees free of charge. Between their places of residence and/or temporary residence and/or embarking points situated within an area with a radius of 240 km from holder's place of business at Gunners Circle, Epping and construction sites when the holder is engaged under contract situated within an area with a radius of 240 km from the holder's said place of business provided that no employees may be conveyed between any points served by a scheduled train or bus service.

H/OP8101/23/04. (2) George Alderd A Nette (3) Observatory Station. (4) Increase in tariff. (5) One motor-car—CA 81680 (5 passengers). (6) Existing tariff: (i) Start (flag fall) 30c. (ii) For each 200 metres or part thereof 10c. Proposed new tariff (i) Start (flag fall) 60c. (ii) For each 125 metres or part thereof 10c

A/OP8101/22/06. (2) O'Kiep Copper Co. Ltd. (3) Nababeep. (4) Bykomende voertuig met bestaande magtiging. (5) Een bus—CBU 8021 (16 passasiers) (6) Blanke en Nie-Blanke persone wat hulleself in 'n groep georganiseer het, en hulle persoonlike bagasie Vanaf (a) Nababeep na plekke geleë binne 'n gebied met 'n straal van 160 km van die Hoofposkantoor Nababeep. (b) Vanaf Nababeep na Clanwilliam (c) Vanaf Nababeep na Upington oor Pofadder (d) Vanaf Nababeep na Karasburg en Keetmanshoop. (e) Vanaf Nababeep na Alexanderbaai oor Port Nolloth en terug na die plek waar die groep in die eerste instansie opgelaa is: Onderworpe aan die uitdruklike voorwaarde dat die vervoer van so 'n groep slegs onderneem mag word indien dieselfde groep as 'n eenheid die heen en terugreis onderneem met die uitluitlike gemeenskaplike doel om een of meer van die volgende by te woon: (i) 'n Troue (ii) 'n Begrafnis. (iii) 'n Goddiensige byeenkoms. (iv) 'n Sportbyeenkoms hetsy as deelnemers of as toekouers. (v) 'n Plekniek of enige ander soortgelyke vorm van georganiseerde vermaak of ontspanning

A/OP8101/22/05. (2) Barend Marthinus Fransman. (3) Booyenstraat 286; Graafwater. (4) Nuwe aansoek. (5) Een minibus—CAR 5569 (15 passasiers). (6) Swart en Kleurling georganiseerde geselskappe Graafwater is die standplaas en stagnante punt waarvandaan enige vervoer van persone (veral in die geval van sport) vervoer sal word. Van Nasionale paais. Binne 'n radius van 300 km sal gebruik gemaak word. Vervoer geskied dus Graafwater, en terug.

H/OP8101/22/03. (2) Lionel Sprague. (3) Rank in Forest Drive Road, Matroosfontein. (4) New application. (5) One combi—CY 123⁵ 2 (8 passengers). (6) Non-White taxi passengers and their personal effects. (i) Within an area with a radius of 5 km of Forest Drive Road, Matroosfontein. (ii) Casual trips within an area with a radius of 35 km of Forest Drive Road, Matroosfontein.

A/OP8101/22/02. (2) Transand (Pty) Ltd. (3) 4 Cuff Street, Mossel Bay. (4) New application. (5) One passenger bus—CBS 8657 (12-seater). (6) Own employees to and from work and to and from various jobs with a radius of 200 km. Staff from Mossel Bay to Knysna, Oudtshoorn, Albertinia, Riversdale and surrounding areas.

A/OP8101/19/03. (2) Jan Johannes Minnaar. (3) Langstraat, Hermanus. (4) Nuwe aansoek. (5) Een ligte afleweringswa—CEM 2504 (907 kg). (6) Die Kleurlingwerkmanne—12 in die loop van diens asoek vanaf Hermanus na Stanford en terug—tussen Hermanus en Stanford en terug.

H/OP8101/20/01. (2) Susara Maria du Preez (3) Merrimanlaan 20, Stellenbosch. (4) Oordrag vanaf boedel wyle Mattys Michiel du Preez. (5) Vier busse (6) Blanke georganiseerde geselskappe. Vanaf Stellenbosch binne 'n gebied met 'n straal van 160 km vanaf HPK, Stellebosch, en terug.

A/OP8101/20/02. (2) Susara Maria du Preez (3) Merrimanlaan 20, Stellenbosch. (4) Oordrag vanaf boedel wyle M. M. du Preez, handel as J. P. du Preez en Seuns Busdiens. (5) Vier busse. (6) Soos per aangehegte Bylae A.

Blanke persone synde georganiseerde opvoedkundige geselskappe (met inbegrip van die bestuurder) met die motorvoertuig soos omskryf in hierdie openbare padvervoerpermit en gehuur is vir 'n groep persone wat gewaamentlik reis vir die doel en hul persoonlike bagasie en voedsel Vanaf Stellenbosch na plekke binne die Republiek van Suid-Afrika en ook onderweg na plekke buite die grense van die Republiek van Suid-Afrika en terug met dien verstande waar daar teruggekeer word vanaf punte buite die Republiek van Suid-Afrika hierdie magtiging slegs geldig is vanaf die grens van die Republiek van Suid-Afrika.

Die magtiging hierbo omskryf is onderworpe aan die volgende voorwaardes:

(i) Sodra die voertuig vir 'n bepaalde toer gehuur is, mag die houer van hierdie openbare padvervoerpermit nie vakante sitplekke aan enige persoon vir daardie toer verkoop nie

(ii) Met uitsluiting van vervoer veroorloof in hierdie openbare padvervoerpermit mag die houer daarvan nie algemeen bekend maak hetsy deur middel van 'n kennisgewing gepubliseer in 'n nuusblad of op enige ander wyse dat hy voornemens is om 'n bepaalde rit oor 'n bepaalde roete te onderneem nie

(iii) Al die persone wat vervoer word, moet na die aanvangspunt van die toer terugvervoer word. Hierdie beperking is nie van toepassing op 'n persoon wat vervoer word op 'n rit wat deel uitmaak van 'n langer rit waarop die persoon van 'n ander soort vervoer gebruik sal maak nie.

Die voorwaardes hierin vervat is onderworpe aan betrekking te eniger tyd

A/OP8101/15/03. (2) McCarthy Contractors (Pty) Ltd (3) Sacks Circle, Bellville South. (4) New application (5) Vehicles—as per attached Annexure. (6) (i) Builders equipment, artisan tools, sundry small items required in industrialised buildings. Within the Provinces of the Cape, Natal and Orange Free State. (ii) Own employees free of charge. From their temporary residence and/or railway stations and/or bus stops direct to sites where they are engaged in the course of the holder's business, and vice versa: Subject to the express condition that the same worker shall not both be picked up and set down at points situated on a route served by a regular bus or train service. Within the Provinces of the Cape, Natal and Orange Free State

A/OP8101/26/01. (2) August Alexander Engel (3) Sadiesglen, Pk. Papiervelei, Stanford. (4) Nuwe aansoek. (5) Een bakkie—CAM 10220 (1 000 kg). (6) Kliënte en alle kruideniersware Van plase tussen Stanford en Napier van en na winkel Sadiesglen.

H/OP8101/23/01. (2) Joseph Vuso. (3) Nyanga Municipal Black Taxi Rank. (4) Replacement of vehicle (carrying capacity exceeds 20 per cent) (5) One combi—CA 32385 (8 passengers). (6) Black taxi passengers and their personal effects. (i) Within an area with a radius of 5 km of Nyanga Municipal Black Taxi Rank. (ii) Casual trips.

B/OP8101/23/09. (2) Peter Isaacs. (3) 14 12th Avenue, Elsie's River. (4) New application. (5) One lorry—CY 81344 (10 passengers). (6) Coloured disabled workmates from place of employment service products Grenville Avenue, Epping 1, to their homes. Point of departure would be 14 12th Avenue, Elsie's River. From there travelling along Halt Road, to Ravensmead, a distance of 3 km. The next call would be at Bellville an approximate distance of 5 km. From Bellville workmates will be picked up at two points in Mitchell's Plein, distance covered here is 12 km. The next stop would be Hanover Park a distance of 6 km. From Hanover Park the penultimate stop would be Epping Garden village, a distance of 7 km. From there on our way to Service Products Grenville Avenue, Epping, a distance of 2 km. The collective distance travelled from; the points of departure to the final destination is 35 km. To reach the specified point travelling would be done as far as possible along recognised and existing rail and bus service. Departure from Elsie's River would be 05h00 to arrive at Service Products in Epping, about 08h00. The reverse journey from Epping to Elsie's River would be made along the same routes and time of departure would then be 16h10 and estimated time of arrival in Elsie's River would be 18h20. In all cases, as the intended passengers would all be disabled workmates the fare charged would only be that charged by the existing rail or bus services, sufficient to ensure fuel costs and wear and tare.

CY 71405, Volkswagen kombi 2000, 10-seater
CY 107785, Isuzu—TLD 53/C Cab, 2½ tons.
CY 52474, Toyotabakkie 1600 Hilux, 1 000 kg.
CY 104462, Datsun 1200-bakkie, 500 kg.
CY 48951, Isuzu KB 20, 1 000 kg.
CY 49715, Isuzu KB 20, 1 000 kg.
CY 50367, Isuzu KB 20, 1 000 kg.
CY 58524, Isuzu KB 20, 1 000 kg.
CY 64072, Isuzu KB 20, 1 000 kg.
CY 64073, Isuzu KB 20, 1 000 kg.
CY 4167, Cortinabakkie, 500 kg.
CB 67301, Isuzu KB 20, 500 kg.
CB 67310, Isuzu KB 20, 500 kg.
CB 73432, Isuzu KB 20, 500 kg.

CB 70321, Datsun 1400 Panel Van, 250 kg.
CY 97359, Leyland, 8 tons.
CY 43284, Datsun Panel Van, 250 kg.

A/OP8012/04/03. (2) Jacobus Johannes de Bruin. (3) Langstraat, Wolseley. (4) Vervanging van voertuig. (Vervanging oorskrif 20 persent). (5) Een bus—CFA 1635 (64 sitplekke). (6) Nie-Blanke georganiseerde geselskappe. Binne die gebiede gemagtig in OP88991, gedateer 9/10/80, voorheen uitgereik ten opsigte van CFA 1448.

DURBAN

Adres waarheen vertoë gerig moet word: Die Sekretaris, Plaaslike Padvervoerroad, Privaatsak X54307, Durban, 4000.

Address to which representations must be submitted: The Secretary, Local Road Transportation Board, Private Bag X54307, Durban, 4000.

AR/1482 (1611) T—KWAMASHU. (2) Josiah Kunene, kwaMashu; new public permit. (3) Two motor-cars—ND 304-300 and ND 65107. (4) Black passengers and their personal effects. (5) From points within kwaMashu Black Township to points within a radius of 25 km therefrom and return.

AR/1483 (1613) T—DURBAN. (2) Ramwath Harriduth, Chatsworth; transfer of Public Permit PP90185 from Ramsamy Pillay. (3) One motor-car—ND 204-294. (4) Non-White passengers and their personal effects. (5) Within a radius of 50 km from Durban GPO. Casual trips.

AR/1484 (1618) T—MAPHUMULO. (2) Kwelemthini Naphtali Ngidi, Durban; additional vehicle. (3) One 9-seater combi to be acquired. (4) Black passengers and their personal effects. (5) From points within a radius of 5 km from kwaManda Store, Nadi Location, District of Maphumulo, to points within a radius of 50 km therefrom and return excluding conveyance to Maphumulo and Kranskop.

AR/1485 (1615) T—PORT SHEPSTONE. (2) Gilbert Mbotho, Port Shepstone; transfer of Public Permit PP95096 from Z. B. Mpotana. (3) One m/bus—NPS 10598 (8 passengers). (4) Non-White passengers and their personal effects. (5) From points in Port Shepstone to points within the Magisterial District of Port Shepstone and return.

AR/1486 (1510) G—PORT SHEPSTONE/DURBAN. (2) Harideo Singh, trading as Singhs Scrap Metal Dealer, Port Shepstone; new public permit. (3) Three trucks—NPS 17609, NPS 15595 and NPS 3381. (4) Scrap metals. (5) Port Shepstone to Durban.

AR/1487 (1593) G—RSA. (2) M. J. H. Storm Services (Pty) Ltd, Maydon Wharf; additional vehicles. (3) Two 22-ton vehicles and one 12-ton vehicle to be advised. (4) and (5) As per existing authority items 1-18:

1. (a) Bona fide household office removals (including personal effects); (b) own packing material and equipment for own use only and not to be sold or offered for sale. Within the Republic of South Africa.

2. Household air conditioners, baskets, beds, bedside pedestals, bedspreads, benches, book racks, cabinets, chairs, chests of drawers, clocks, clothes carriers, clothes racks, desks, dressing tables, headboards, heaters, fans, ironing boards, household kiosks, kists, kitchen units, knitting machines, household ladders, lamp shades, linoleum, lockers, mattresses, paintings, pictures, household floor polishers, prams, play pens, room dividers (screens), settees, sewing machines, speakers, household stands, tables, household service trolleys, trays, vacuum cleaners, vegetable racks, wardrobes, wendy houses, radios and radiograms, chandeliers, soft goods, such as upholstery materials, carpets, floor mats, curtains, cushions and other soft furnishings where such soft goods form part of other items specified herein or are intended for use and were originally sold together with such items specified herein and are conveyed simultaneously with such items. Within the Republic of South Africa.

3. Barbecues, counters, refrigerators, grillers, pianos and organs, stoves, string and valve musical instruments, washing machines, amplifiers, beach umbrellas, dictaphones, tape recorders, record players, electric kettles, toasters, mirrors, glass-ware, porcelainware, pulpits and church benches, radiograms and radiogram cabinets, glass display cabinets. Within a radius of 480 km from Durban General Post Office and also between points within a radius of 480 km from Durban General Post Office and points within the Magisterial Districts of Alberton, Balfour, Benoni, Boksburg, Brakpan, Delmas, Germiston, Heidelberg (Tvl), Johannesburg, Kempton Park, Krugersdorp, Nigel, Oberholzer, Pretoria, Randfontein, Roodepoort, Springs, Vanderbijlpark, Westonaria and Vereeniging and those portions of the Magisterial Districts of Heilbron, Sasolburg and Parys. Within a radius of 35 km from the Main Post Office in Vereeniging as well as between points within the aforementioned areas and points within the municipal area of Fochville.

4. Cash registers, typewriters, adding machines, duplicators, dictaphones, counter scales, display sets and scientific instruments. Within a radius of 240 km from Durban GPO. Excluding imported traffic in international size metal containers.

5. Commercial and industrial air conditioners together with component parts forming part of commercial and industrial air conditioners being so conveyed for direct installation. Within a radius of 240 km from Durban General Post Office excluding the Transkei. Excluding imported traffic in international size metal containers.

6. Asbestos and cement guttering, asbestos sheets, sheet glass, shopfittings and shop fronts, wooden windows, wooden doorframes, wooden frames, wooden beadings and lattice work, picture railings, asbestos pipes, porcelain and enamelled sanitaryware (baths, basins, cisterns and toilet pans excluded), terrazoware, earthen pipes, earthen and roofing tiles. From points within a radius of 40 km from Durban General Post Office direct to building sites situated within a radius of 240 km from Durban General Post Office.

7. Gasbeton panels. From Roodepoort to Durban.

8. Concrete pipes and fittings, concrete culverts, concrete sleepers, concrete beams, direct to construction sites. Within a radius of 240 km from Durban General Post Office.

9. Stoves, refrigerators, freezers, washing machines and television sets. Within the Republic of South Africa. Excluding imported traffic in international size metal containers.

10. Bricks, cement bricks, earthen tiles on behalf on Bricks Corporation of S.A. Ltd. Within the Province of Natal.

11. Yachts and boat accessories and motors when such items form part of yachts and boats and are conveyed together on same vehicle. From points within a radius of 80 km from Durban GPO to points within the Republic of South Africa.

12. Livestock. From points within the Province of Natal to points within the Republic of South Africa and return.

13. Bitumen/Fibreglass wrapped pipes, flanges, connections, valves, forming part of water and sewerage reticulation systems. From Durban direct to construction sites within the Province of Natal, excluding conveyance to points within a 40-km radius from railway stations where the necessary handling equipment and the necessary cartage facilities are available.

14. Spare parts for the bona fide repair, maintenance, erection or installation of electrical or mechanical machinery or equipment (the conveyance of spares to supplement stocks is prohibited). Within a radius of 480 km from Durban GPO as well as the Reef exempted area.

15. Batteries excluding dry cell batteries and battery charging plant—excluding imported traffic in international size metal containers. From points within a radius of 40 km from Durban GPO.

16. Industrial rubber rollers for urgent replacement or for the purpose of immediate bona fide repairs and return after repairs. From Durban and Pinetown to points within the Republic of South Africa.

17. Electrical switchgear and switchboards, excluding imported traffic in international size metal containers. From points within a radius of 480 km from Durban General Post Office and within the Reef/Pretoria exempted area and return.

18. Machinery and parts of machinery for repairs. Within the Republic of South Africa and return after repairs to any point within the Republic of South Africa.

AR/1488 (1622) T—HARDING. (2) Phikani Mbotho, Harding; replacement of motor-car—NA 878 (PP89889) (8 passengers). (3) One hi-ace—NA 2453 (8 passengers). (4) Non-White passengers and their personal effects. (5) Within a radius of 50 km from Harding Post Office excluding the Transkei.

AR/1489 (1625) T—UMLAZI. (2) Constance Mkhize, Ntokozweni; new public permit. (3) One motor-car to be acquired. (4) Non-White passengers and their personal effects. (5) From Umlazi Hospital to points within a radius of 50 km therefrom and return.

AR/1490 (1624) T—UMLAZI. (2) John Zulu, Ntokozweni; new public permit. (3) One motor-car to be acquired. (4) Non-White passengers and their personal effects. (5) From Umlazi Hospital to points within a radius of 50 km therefrom and return.

AR/1491 (1627) T—CHATSWORTH. (2) Mohamed Haniff Ghanee, Umhlatuzana; new public permit (not renewed for 1980/81). (3) Three motor-cars—ND 36527 (5-seater), ND 131-173 and ND 12290 (6-seater). (4) Non-White passengers and their personal effects. (5) PP94299—within a radius of 22 km from House 32, Road 617, Chatsworth Indian Township. PP92549 and PP92547—within a radius of 25 km from Chatsworth Hotel. Casual trips.

AR/1492 (1631) T—UMLAZI. (2) Elphas M. Ngongo, Ntokozweni; replacement of motor-car—NUZ 2034 (PP96560) (5 passengers). (3) One m/bus—NUZ 1321 (8 passengers). (4) Black passengers and their personal effects. (5) From Umlazi Sections 24, 25 and 26 to points within a radius of 30 km therefrom and return.

AR/1493 (1619) G—RSA. (2) S.A. Bulk Asphalt (Pty) Ltd, Pinetown; replacement of truck—NPN 37596 (PP93630). (3) One truck—NPN 7783—c/c. 5050. (4) and (5) As per existing authority.

AR/1494 (1590) G—RSA. (2) Tanker Services (Pty) Ltd, Jacobs; replacement of three trailers—c/c 25 000 kgs—ND 93813 (PP66219), ND 93850 (PP66220), ND 93861 (PP66221). (3) Three draw bar trailers—c/c 12 570 kgs—ND 317-059, ND 317-051, ND 324-483. (4) and (5) As per existing authority.

AR/1495 (1626) B—DURBAN-SILVERGLEN TOWNSHIP-VIA UNIT 3A. (2) Adam Aboobaker, Silverglen; new public permit in place of PP93028 not renewed for 1980/81. (3) One bus—ND 146-58; (70 passengers). (4) and (5) As set out below:

Durban-Silverglen Township-via Unit 3A:

Terminal point:

Inner: Victoria Street Bus Rank, alternatively terminal point-Sydney Road Bus Rank Loading Zone.

Outer: Silverglen Township, corner of Mountainrise Road and Silverglen Drive.

Outwards: From Victoria Street Bus Rank along Victoria Street to its junction with Warwick Avenue, along Warwick Avenue to its junction with Berea Road, along Berea Road to its junction with Gale Street, along Gale Street to its junction with Umbilo Road, along Umbilo Road to its junction with Sarnia Road, along Sarnia Road to its junction with Edwin Swales VC Drive, along Edwin Swales VC Drive to its junction with South Coast Road, along South Coast Road to its junction with Grimby Road, along Grimby Road to its junction with Higginson Highway, then along Higginson Highway to its junction with Road 301, then along Road 301 to its junction with Road 302, along Road 302 to its junction with Road 309, then along Road 309 to its junction with Temple Road, along Temple Road to its junction with Silverglen Drive, then along Silverglen Drive to the outer terminal point.

Alternatively: From Victoria Street Bus Rank, along Victoria Street to its junction with Warwick Avenue, along Warwick Avenue to its junction with Smith Street, then along Smith Street to its junction with Sydney Road, then along Sydney Road to its junction with Congella Road, along Congella Road to its junction with Umbilo Road, then along the route hereinbefore prescribed to the outer terminal: *Alternatively* along Park Side Road.

Inwards: From the outer terminal point along Road 309 to its junction with Road 302, along Road 302 to its junction with Road 301, then along Road 301 to its junction with Higginson Highway, then along Higginson Highway to its junction with Grimby Road, then along Grimby Road to its junction with South Coast Road, along South Coast Road to its junction with Edwin Swales VC Drive, along Edwin Swales VC Drive to its junction with Sarnia Road, then along Sarnia Road to its junction with Umbilo Road, along Umbilo Road to its junction with Gale Street, then along Gale Street to its junction with Berea Road, along Berea Road to its junction with Warwick Avenue, along Warwick Avenue to its junction with Victoria Street, along Victoria Street to the Victoria Street Bus Rank.

Alternatively: From the outer terminal point concerned along the route prescribed above to Umbilo Road at its junction with Congella Road, then along Congella Road to its junction with Sydney Road, along Sydney Road to its junction with Smith Street, then across Smith Street to its junction with Warwick Avenue, along Warwick Avenue to its junction with Victoria Street, along Victoria Street to the Victoria Street Bus Rank.

Relative authority subject to the restriction that on journeys to Chatsworth no passengers be set down until the junction of Road 201 and Higginson Highway is reached and that on trips from Chatsworth no passengers be picked up after passing this junction.

That the services are to be per communal time-table. Position to be rotated on a weekly ballot. Rank manager to be appointed on mutual agreement between the bus operators concerned.

AR/1496 (1560) B—INGWAVUMA. (2) Fakaza Merriman Mkhize, Ingwavuma; new public permit. (3) One 15-seater bus—NIN 68. (4) Black passengers and their personal effects. (5) From Ingwavuma to Gollel via Mkhaz and return.

AR/1497 (1567) T—DURBAN. (2) Mariam Bibi Bacus, Durban; new public permit. (3) One motor-vehicle to be acquired. (4) Non-White passengers and their personal effects. (5) From points within a radius of 5 km from 8 Derna Road, Reservoir Hill where the taxi will be stationed, to points within a radius of 50 km therefrom and return.

AR/1498 (1621) B—DURBAN. (2) K.S.M. Milling Co. (Natal) Ltd, Durban; new public permit. (3) One mini-bus—ND 71909 (8 passengers). (4) White employees and their personal effects. (5) From Wharf 3 Maydon Wharf to Durban, G.P.O. via Leuchars and Maydon Roads, Esplanade, Russell, Smith, West Streets and vice versa.

AR/1499 (1646) T—DASSENHOEK. (2) Nicolas Shoji, Pinetown; additional vehicle/new authority. (3) Two motor-cars to be acquired. (4) Non-White passengers and their personal effects. (5) (i) On trips within a radius of 30 km from Linda Store, Dassenhoek. (ii) Casual trips within a radius of 70 km from Linda Store, Dassenhoek.

AR/1500 (1644) T—UMLAZI. (2) Tabo Joseph Mthembu, Umlazi; transfer of public permit—PP96697, from Lawrence T. Msomi. (3) One motor-car—NUZ 1335 (5-seater). (4) Black passengers and their personal effects. (5) Within the Magisterial District of Umlazi.

AR/1501 (1638) B—UMKOMAAS. (2) D. R. Bhoort, R. Bhoora, trading as D. & D. Clothing Industries/Colston Clothing Co., Umkomaas; new public permit. (3) One combi—NX 12120 (12-seater). (4) Black and Asiatic employees and their personal effects. (5) Within a radius of 5 km from the factory situated at Hully Valley, Umkomaas and return.

AR/1502 (1651) B—PHOENIX TOWNSHIP/DURBAN. (2) Abdul Sathar Bux and Osman Bux, trading as Mayville Bus Service, Durban; additional vehicles. (3) Ten vehicles to be advised. (4) and (5) As set out below:

Non-White passengers and their personal effects:

From Phoenix Township to Durban, Lorne Street Bus Rank and vice versa.

Inwards: From Phoenix Township, Roads 1203, 1201, 1101, alternative 1203, 1102, 1101, 1001, 1002, Industrial Road, Main Inanda Road, North Coast Road, Umgeni Road, Beatrice Street, Cross Street, Carlisle Street, Centenary Road, Market Road, Leopold Street, Warwick Avenue, to Centenary Road Bus Rank.

Outwards: From Centenary Road Bus Rank, along Centenary Road into and along Carlisle Street, Grey Street, Beatrice Street, Albert Street, Umgeni Road, North Coast Road, Main Inanda Road, Industrial Road to Phoenix Township, Roads 1002, 1001, 1101, 1102, 1203, alternative 1101, 1201, 1203.

As and when required a bus could be dispatched in between specified time.

AR/1503 (1650) B—PHOENIX. (2) Abdul Sathar Bux and Osman Bux, trading as Mayville Bus Service, Durban; additional vehicles. (3) Ten vehicles to be advised. (4) and (5) As set out below.

Route Schedule:

Non-White passengers and their personal effects. From Phoenix Township to Durban, Centenary Road Bus Terminus and return.

Inwards: From Phoenix Township, intersection of Roads 802 and Road 803, along Road 803 into Road 903, along 903 into Spine Road (Phoenix Highway), along Spine Road into Industrial Road, along Industrial Road into Main Inanda Road, North Coast Road, Umgeni Road, Beatrice Street, Cross Street, Carlisle Street, Centenary Road, Market Road, Leopold Street, Warwick Avenue, to Centenary Road Bus Terminus and return.

Outwards: From Centenary Road Bus Terminus along Centenary Road, into and along Carlisle/Grey/Beatrice Albert Streets, Umgeni Road, North Coast Road, Main Inanda Road, Industrial Road, Spine Road, Road 903, Road 803, to the intersection.

This authority is subject to restriction that on the inward journey no passengers be picked up after departing the last house at the intersection of Main Inanda Road and Industrial Road and on the return journey no passengers be set down before the said point is reached.

As and when required a bus could be dispatched in between specified time.

AR/1504 (1636) T—KWAMASHU. (2) Mbangeni Elias Jiyane, Durban; new public permit (PP92324 not renewed for 1980/81). (3) One motor-car—ND 47975—5 passengers. (4) Non-White passengers and their personal effects. (5) (i) On trips within the Township of kwaMashu (ii) Casual trips.

AR/1505 (1637) T—UMBUMBULU. (2) Jacob Maphumulo, trading as Jacobs Taxi Service, Adams Mission; new public permit. (3) Two motor-cars to be acquired. (4) Black passengers and their personal effects. (5) From points within a radius of 15 km from Bhekulwandle Store situated within the Magisterial District of Umbumbulu to points within a radius of 50 km therefrom and return.

AR/1506 (1648) T—PINETOWN. (2) Petros Xaki, Pinetown; new public permit. (3) One motor-car NPN 60480. (4) Non-White passengers and their personal effects. (5) On trips within a radius of 5 km from Stansfield Lane Taxi Rank, Pinetown to points within a radius of 50 km therefrom and return.

AR/1507 (1649) T—KRANSKLOOF. (2) Mandka Collin Khumalo, Cransville; new public permit. (3) One motor-car to be acquired. (4) Non-White passengers and their personal effects. (5) Within a radius of 5 km from Kranskloof Hostel to points within a radius of 50 km therefrom and return.

AR/1508 (1647) T—UMLAZI. (2) Mdlakula Amon Zungu, Umlazi; additional public permit. (3) One vehicle to be acquired. (4) Black passengers and their personal effects. (5) Within the Magisterial District of Umlazi.

AR/1509 (1660) T—KWAMASHU. (2) Mandlenkosi Bhekithemba, Msomi, kwaMashu; new public permit. (3) One motor-car ND 45392—5 passengers. (4) Black passengers and their personal effects. (5) Within a radius of 50 km from kwaMashu Railway Station.

AR/1510 (1641) T—UMLAZI. (2) N. John Kuzwayo, Ntokozweni; replacement of motor-car NUZ 1768—5 passengers (PP90311). (3) One mini-bus NUZ 1739—8 passengers. (4) Black passengers and their personal effects. (5) Within the Magisterial District of Umlazi.

AR/1511 (1542) B—DURBAN. (2) Amichan Ramroop, trading as Imperial Transport, Overport; transfer of Public Permits PP91306, PP91317, PP91318, PP91323, PP91313 and PP91322 from Kusmi, trading as Ashwan Motor Transport. (3) Six vehicles to be advised. (4) and (5) As set out below:

1. Non-White passengers and their personal effects. From Durban, Lorne Street Bus Rank to:

(i) Corner of Effingham/Umhlange Roads and return via:

Outwards: Lorne, Carlisle, Grey, Beatrice and Albert Streets, Umgeni, North Coast, Materan and Umhlange Roads to terminus.

Inwards. From outer terminal via above route to Umgeni Road, thence via Beatrice, Grey and Carlisle Streets, Centenary Road to bus rank.

(ii) To holder's existing rank at intersection of Effingham, Umhlangene Roads via Effingham Road and vice versa, a bus arriving at the terminus at the corner of Effingham and Umhlangene Roads via route (i) and may proceed to Lorne Street Bus Rank via route (ii) and vice versa

2. Non-White cinema goes but only when a sufficient number offers. From Albert Street via Victoria Street, Grey and Beatrice Streets, and then to any outer terminal served by the holder's buses

3. Non-White passengers and their personal effects:

(a) From Malacca Road (Dass's House to Durban Lorne Street Bus Rank) via:

Outwards: Lorne, Carlisle, Grey, Beatrice and Albert Streets, Umgeni Road, North Coast Road to terminus.

Inwards: From outer terminal via aforementioned route to Umgeni Road, thence via Beatrice, Grey, Carlisle Streets, Centenary Road to bus rank. Alternatively via North Coast and Malacca Roads to Dass's House via Malacca Road, North Coast Road and return

(b) Bailey Road at its junction with Parthab Road and return via aforementioned route and North Coast Road and Victor Road to terminus

4. Non-White passengers and their personal effects.

(a) From Mt Edgecombe, Mill Barracks to Ohlange River, Amouti Bus Terminus along existing route to Mamba Store via Saccharne Estate, New Farm and Brookdale Farm to Amouti Terminus and return via the same route.

(b) Cornubia Estate Trading Store via Saccharne Hotel and S. A. Sugar Experimental Association Station and return.

5. Non-White passengers and their personal effects. From Lorne Street Bus Rank, Durban, to Umhlanga Rocks via Carlisle, Grey, Beatrice, Albert Streets, Umgeni, North Coast Roads, Blackburn Road, Umhlanga Rocks Drive and return, excluding conveyance along New National Road N14.

6. Non-White passengers and their personal effects. Between Umhlanga Rocks and Mt Edgecombe, excluding conveyance along New National Road N14, including small parcels, newspapers and hotel requirements from Sunnyside Hotel, Umhlanga Rocks to Mt Edgecombe Railway Station via Umhlanga Rocks Hotel.

7. Durban Lorne Street Bus Rank to Springvale and Bellamont Stable Barracks and Umdloti Beach and return via Carlisle, Grey, Beatrice, Albert Streets, Umgeni, North Coast, Blackburn Roads and Umhlanga Rocks.

8. Non-White organised parties pro forma. From Mount Edgecombe Post Office to points within an area with a radius of 80 km from Mount Edgecombe Post Office

Non-White person who have organised themselves into a group and their personal effects. From Mount Edgecombe Post Office to points within an area with a radius of 80 km from Mount Edgecombe Post Office

Subject to the explicit condition that the conveyance of such a group of persons may only be undertaken if the same group of persons undertake the forward and the return journey as a party for the exclusive mutual purpose to attend one or more of the following occasions

- (i) A wedding;
- (ii) a funeral;
- (iii) a religious gathering;
- (iv) sports meeting either as competitors or as spectators;
- (v) a picnic or any other similar form of organised amusement or recreation.

AR1512 (1526) B—INANDA A AND B—MARKET. (2) Putco Ltd, Congella; additional vehicle and additional authority. (3) Five buses—65/25 passengers. (4) and (5) As set out below:

INANDA A AND B—MARKET

Inward: From the intersection of Goba's, Emacobeni School Roads along unnamed dirt road to the vicinity of Phungula Store, along unnamed dirt roads in Sections A and B of Inanda Township, along unnamed dirt road to Dalmeny Main Road, along Dalmeny Main Road (Ntuzuma Main Road), Main Inanda Road (R93), North Coast Road, Umgeni Road, Soldiers Way, Leopold Street, Market Road, Warwick Avenue, Alice Street, Market Road Terminus.

Outward: Market Road Terminus, Leopold Street, Warwick Avenue, Alice Street, Albert Street, Umgeni Road then as per inward route in reverse to Goba's, Emacobeni School Roads.

AR1513 (1527) B—NEWLANDS EAST—DURBAN. (2) Putco Ltd, Congella; additional authority. (3) Four buses—ND 243-769, ND 298-384, ND 298-383 and ND 57925. (4) and (5) As set out below:

ROUTE

Inwards: Terminus at Bowka Place—Barracuda Road, left into Newlands East Drive, right into Duckbill Road, left into Newlands East Drive, left Garcepa Road, right Maasbanker Road, right Hangberger Road, right John Dory Road, left Inanda Road (kwaMashu Access Road), Sea Cow

Lake Road, right over Umgeni River Bridge, over Quarry Road, onto N2 Freeway, left onto N3 Freeway, onto Old Dutch Road, left into Centenary Road, and right into Lorne Street Rank

Outwards: Lorne Street Rank, left into Carlisle Street, left into Centenary Road, over Alice Street, into Market Street, right into Leopold Street, over Warwick Avenue, into Canongate Road, onto N3 Freeway, glide off at N2, along N2 northwards, glide off at Quarry Road, over Quarry Road, over Umgeni River Bridge, left into Inanda Road (kwaMashu Access Road), right John Dory, Hangberger Road, Maasbanker Road, Garcepa Road, Newlands East Drive, Duckbill Road, Newlands East Drive, Barracuda Road, Bowka Place Terminus.

AR1514 (1524) B—MOUNT EDGECOMBE. (2) Putco Ltd, Congella; additional authority. (3) Two buses—ND 76961 and ND 82155. (4) Non-White passengers and their personal effects. (5) Route: Amouti Terminus, Brookdale, unnamed road, Cardham Drive (Road 1211), Lenham Drive (Road 1203), Westham Drive (Road 1210), unnamed road, Mamba Store, unnamed road, Provincial Roads 335 and 95 to Ohlange Institute then Inanda Main Road (R93), Old North Coast Road, R102 to Mount Edgecombe Hotel and return same route in reverse. Subject to the restriction that on forward journeys to Umhlanga Rocks no passengers may be picked up or set down between Duff's Road Section and Mount Edgecombe.

AR1515 (1525) B—INANDA BLOCK A—B—KWAMASHU STATION. (2) Putco Ltd, Congella; additional vehicle; additional authority. (3) Five buses, ND155-158—58/33, ND114-688—68/32, ND148-845—63/34, ND177-050—65/37 and ND105-595—67/30. (4) Non-White passengers and their personal effects. (5) Phungula's Store along unnamed dirt roads within New Inanda Township, Blocks A and B, unnamed dirt road to Dalmeny Main Road, along Dalmeny Main Road then Nyala Roads Sibisi Road, Bhejane Road, Malendela Road, kwaMashu Railway Station and return same route in reverse.

AR1516 (1523) B—INANDA A/B—POINT. (2) Putco Ltd, Congella; additional vehicles (3) Eleven buses (4) Non-White passengers and their personal effects. (5) From the intersection of Goba's Emacobeni School Road along unnamed dirt road to the vicinity of Phungula Store, along unnamed dirt roads in Sections A and B of Inanda Township, along unnamed dirt road to Dalmeny Main Road, along Dalmeny Main Road (Ntuzuma Main Road), Main Inanda Road (R93), North Coast Road, Umgeni Road, Argyle Road, Brickhill Road, Point Road to terminus in Point Road and return via same route in reverse.

AR1517 (1659) G—RSA. (2) Anthony Roger Thorne, trading as Queensburgh Plant Sales, Bellair; new public permit. (3) One trailer, ND 270883, 35 000 kg. (4) Earthmoving and Road making equipment, cranes not more than 40 metric tons, but excluding equipment for resale, from construction sites, workshops and agents' workshops. (5) Within the Republic of South Africa.

AR1518 (1642) G—DURBAN/NEWCASTLE—RICHARDS BAY. (2) John's Cartage (Pty) Ltd, Pinetown; amendment, item 4 of existing authority to road depot at Newcastle and Richards Bay and not depots at Dundee and Richards Bay. (3) Vehicles to be advised. (4) Items 1-3 as per existing authority. Items 4. All asbestos products manufactured by Turners Group on behalf of the Turners Group, embodied in the undermention list. (5) Direct from the factory at Jacobs to depots at Newcastle and Richards Bay, consisting of unequal lengths and sizes not more than three tons of one per commodity and not more than 80 tons per month.

Large section sheeting accessories.

Ridge capping.

Close fitting adjustable.

Plain adjustable.

Ventilating close fitting adjustable.

Saw tooth adjustable (south light).

Saw tooth fixed angle (south light).

Flashing piece.

End apron.

Monitor end apron.

Brid proofing.

Eaves filter.

Under glazing.

Hip capping.

Adjustable two-piece.

Flashing piece.

Side apron.

Ventilator ridge base.

Barge board.

'U' Flashing piece.

Horizontal flashing.

Louvre blades.

Standard 'Z' louvre.

Ridge final.

Ridge capping.

Close fitting adjustable.

Plain wing adjustable.

South light adjustable.

Saw tooth fixed angle.

Expansion joint close fitting adjustable.

Under galzing flashing.
Roof ventilator ridge base.
Hip capping.
 2-piece adjustable.

Flashing piece.
 End apron.
 Monitor end apron.

Eaves filler piece.
Bird proofing piece.
Side apron flashing piece.
Horizontal flashing piece.
'U' Flashing piece.

Barge board.
Louvre blades.
Expansion joint.
Ridge finial.
Lining panel.
Cavity decking.
Longspan profile 'B'.
Canaleta.
 Ridge capping fixed angle.
 Flashing end apron.
 Flashing eaves filler.
 Bird proofing.

Roof slates.
Asbestos cement roof slates.
Asbestos cement products.
 Roof slates.
 Fire resistance board.
 Rainwater goods.
 Aqueducts.
 Cavity decking.
 Cable conduit.
 Septic tanks.
 Garden furniture.
 Farming requisites.

'Turnall' tiles.
Solar tiles.
'Turnall' capping tiles.
 Window sills.

Rainwater goods.
 Gutters.

Downpipes.
 Residential gutters.
 Industrial gutters.
 90° angles gutters.
 Centre bozzles.
 Stopends (spigot).
 Stopends (socket).

Downpipes.
 Plinth bend.
 Swannecks—1-piece.
 Swannecks—2-piece adjustable.
 100° bend.
 90° bend.

Water tanks.
Static ventilators.
 Continuous ridge ventilators.
 'Turnall' tap ventilators.
 'Turnall' circular ventilators.

Louvres.
'Zed' louvres.
 Torpedo louvres.
 Horizontal sun louvres.
 Aerofoil louvres.
 'S' louvres.
 Brise Soleil.
 Box louvres.

AR1519 (1643) G—DURBAN/NEWCASTLE-RICHARDS BAY. (2) Martin Hudson (Pty) Ltd, Pinetown; amendment—to read depots at Newcastle and Richards Bay and not Dundee and Richards Bay. (3) Vehicle to be advised. (4) All asbestos products manufactured by the Turners Group on behalf of the Turners Group, embodied in the list as in AR/1518 above. (5) Direct from the factory at Jacobs to depots at Newcastle and Richards Bay, consisting of unequal lengths and sizes not more than 3 tons of one per commodity and not more than 80 tons per month.

AR/1520 (1657) G—RSA. (2) Barry Mills Investments (Pty) Ltd, Durban; additional vehicles/amendment of authority. (3) Six vehicles to be acquired. (4) and (5) As set out below:

1. Motor vehicles, meaning any vehicle (other than a motor cycle) designed or adapted for propulsion or haulage on a road by means of any power other than human or animal power and without the aid of rails and includes any trailer. Within the Republic of South Africa.

2. (a) Individual items of earthmoving and road-making equipment and cranes weighing not less than 8 metric tons and not more than 40 metric tons, but excluding equipment for resale, from construction sites, workshops and agents' workshops. Within the Republic of South Africa.
 (b) Motor vehicles. Within the Republic of South Africa.

3. Caravans, tractors, mobile site offices and mobile homes between construction sites and from construction sites and depots. Within the Republic of South Africa.

4. (a) Spare parts only when required for immediate repair to broken down machinery or mechanical plant and not for installation or erection of any new machinery or mechanical plant being erected/installed or to replenish stocks. This authority does not cover the conveyance of spare parts imported through any harbour and directly or indirectly transhipped after having been so imported. Within a radius of 480 km from Durban General Post Office and within the Reef exempted area

(b) Concrete pipes and sleepers direct to construction sites also fragile concrete beams, blocks and louvres. Within a radius of 240 km from Durban General Post Office

AR/1521 (1595) G—RSA. (2) Hultrans (Pty) Ltd, Durban, additional vehicles. (3) Five semi-trailers, 25 000 kg each. (4) and (5) As set out below:

1. Goods, all classes. Within a radius of 40 km from Durban General Post Office.

2. Bona fide household and office removals (including personal effects). Within a radius of 240 km from Durban General Post Office

3. Own packing material and packing equipment in use not to be sold or offered for sale. Within the Republic of South Africa.

4. Household air conditioners, baskets, beds, bedside pedestals, bed-springs, benches, book racks, cabinets, chairs, chest of drawers, clocks, clothes racks, desks, dressing tables, headboards, heaters, fans, ironing boards, household kiosks, kists, kitchen units, knitting machines, household ladders, lamp shades, linoleum, lockers, mattresses, paintings, pictures, household floor polishers, prams, play pens, room-dividers (screens), settees, sewing machines, speakers household stands, tables, household service trolleys, trays, vacuum cleaners, vegetable racks, ward-ropes, wendy houses, radios and radiograms, chandeliers, soft goods such as upholstering materials, carpets, floor mats, curtains, cushions and other soft furnishings where such soft goods form part of other items specified herein or are intended for use and were originally sold together with such items specified herein and are conveyed simultaneously with such items, barbecues, counters, refrigerators, grillers, pianos and organs, stoves, string and valve musical instruments, washing machines, amplifiers, beach umbrellas, dictaphones, tape recorders, record players, electric kettles, toasters, mirrors, glassware and porcelainware. Within a radius of 240 km from Durban GPO. Excluding imported traffic in international size metal containers.

5. Rough unsawn timber, not sawn longitudinally. Within the Province of Natal.

6. Sugar cane, from points within the Province of Natal to the nearest most suitable sugar mill.

7. Machinery, machine parts and mill rollers for and after repair exclusively on behalf of Hulett's Sugar Corporation Ltd. Within the Province of Natal.

8. Bricks, blocks and other allied products, exclusively on behalf of Coronation Industrials. Within a radius of 50 km from Empangeni Post Office.

9. Not more than 18 metric tons mixed loads particle board of different dimensions, not constituting a full truck load per single consignment (including particle board for further processing), subject to review at any time and to the condition that only two loads per week be undertaken by each vehicle and return with not more than 2 tons of rejected particle board per trip. From factory at Amatikulu to points within the Magisterial Districts of Alberton, Balfour, Benoni, Boksburg, Brakpan, Delmas, Germiston, Heidelberg, (Transvaal), Johannesburg, Kempton Park, Krugersdorp, Nigel, Oberholzer, Pretoria, Randfontein, Roodeport, Springs, Vanderbijlpark and Vereeniging and those portions of the Magisterial Districts of Heilbron, Sasolburg and Parys situated within a radius of 35 km from the aforesaid areas and points within the municipal area of Fochville

10. Particle board. Within a radius of 240 km from place of business at Amatikulu.

11. Concrete pipes, concrete culverts, concrete sleepers and prefabricated concrete houses, direct to construction sites. Within the Province of Natal.

12. (a) Spare parts for purpose of repairs, i.e. spare parts required for immediate bona fide repairs to machinery or mechanical plant which has broken down and which on account of urgency must be repaired expeditiously, excluding delivery to any business premises to replenish stocks.
 (b) Items of plant and machinery for urgent repairs and immediate return after repairs.

Both within a radius of 560 km from Durban GPO.

13. Bent, worked and meshed reinforced steel direct to construction sites. Within the Province of Natal.

14. Galvanised air conditioning and extractor ducting, direct to construction or installation sites Within a radius of 560 km from Durban GPO.

15. Fertilizer Within the Province of Natal.

16. Concrete pipes and accessories, concrete culverts, concrete sleepers, concrete beams, concrete fabricated buildings and concrete floor units direct to construction sites within the Province of Natal.

17. Sugar in bulk from Durball to Durban.

18. Bricks, stone, earthen tiles and roofing slates. Within a radius of 560 km from Durban GPO

19. Sugar cane bagasse and packing material in use Within a radius of 240 km from Amatikulu GPO

20. Fresh citrus from Nkwelani Valley to points within the Province of Natal.

21. Current and voltage transformers, control panels and relays on behalf of Eskom from Durban to points within a radius of 560 km from Durban GPO.

22. (a) Railway and/or road-construction material on behalf of the South African Railways and/or the Provincial Administration and/or any similar construction undertaking. From the nearest or most suitable railway station, siding or R.M.T. bus halt where the necessary handling facilities are available, direct to the actual construction site and/or vice versa.

(b) Sand. From the nearest sand pit or dump to the actual construction site.

(c) Stone, soil and gravel. From the nearest quarry or dump or excavation to the actual construction site.

(d) Ash. From the nearest ash heap to the actual construction site

(e) Refuse. From the construction site to the dumping site

(f) Plant and equipment. From one construction site to another in cases of emergency: All within the Province of Natal.

23. Completely assembled units of road-making and excavation machinery direct to/from road-construction or excavation sites for bona fide road-construction or excavation purposes and not for sale. Within the Republic of South Africa.

24. Rough untreated imported marble stone slabs within a radius of 560 km from Durban GPO.

25. Bagged sugar from Melville Sugar Mill, Stanger, to points within Durban exempted area excluding the municipal area of Pietermaritzburg

26. (a) Paper in reals and palletised paper sheets from Stanger to points within the Magisterial Districts of Durban and Pinetown

(b) Palletised wood, pulp and bagged clay from Durban to Stanger.

27. Lime. Within a radius of 480 km from Durban General Post Office

28. Completely assembled units of road-making and excavation machinery (protruding parts may be temporarily removed from units to facilitate transport) direct to/from road-construction or excavation purposes and not for sale. Within the Republic of South Africa.

29. Individual items of major oil drilling rigs and equipment, exploration and prospecting oil drilling rigs and equipment, auxiliary machinery and equipment required to operate drilling rigs and special drilling materials, but excluding equipment for re-sale. From construction sites, work shops, agents premises to construction sites and vice versa within the Republic of South Africa and South West Africa.

30. Products solely for Richards Bay Milling Co. Within a radius of 50 km from Mgzulu, Empangeni.

31. Timber, cement, asbestos, reinforcing steel, structural steel, plant and machinery and other building materials. Within a radius of 50 km from Nseleni Station.

32. Concrete pipes and products. Within a radius of 240 km from Empangeni, direct to construction sites.

33. Fertilizer, lucerne, stock meal, calf meal and stock feed bran. Within a radius of 240 km from Nseleni Station.

34. Reinforcing steel and steel cut to specification. Within a radius of 240 km from Nseleni Station direct to construction sites.

35. Rough timber, not sawn longitudinally. Within a radius of 240 km from Nseleni Station.

36. Asbestos and cement gutting, asbestos sheets, sheet glass door fittings and shop fronts, wooden windows, wooden door frames, window frames, wooden beadings and lattice work, picture frames, wooden wood fibre board, cove cornice, handrails, wall panels, wall tiles, porcelain and enamel sanitary ware (except bidets and washbasins, excluded), terrazzo ware, etc. direct to construction sites within the Province of Natal.

37. Goods belonging to Masonite Africa Ltd. Within a radius of 240 km from place of business at Estcourt.

38. Fibre board with a minimum thickness of 2,5 mm belonging to Timberit Woodboard Ltd. Within a radius of 240 km from place of business at Estcourt.

39. Fibre board with a minimum thickness of 2,5 mm belonging to Masonite Africa Ltd. Within a radius of 240 km from place of business at Estcourt.

40. Mixed loads of fibre board with a minimum thickness of 2,5 mm belonging to Timberit Woodboard Ltd. Canelands, of different dimensions not constituting a full truck load per single consignment From Timberit Woodboard Ltd, Canelands, to points within the Magisterial Districts of Alberton, Balfour, Benoni, Boksburg, Brakpan, Brits, Delmas, Germiston, Heidelberg (Tvl), Johannesburg, Kempton Park, Krugersdorp, Nigel, Oberholzer, Pretoria, Randburg, Randfontein, Poodepoort, Sasolburg, Springs, Vanderbijlpark, Vereeniging and Westonaria, hereinafter referred to as the Reef cartage area

41. Mixed loads of fibre board with a minimum thickness of 2,5 mm belonging to Masonite Africa Ltd, Estcourt, of different dimensions, not constituting a full truck load per single consignment From Masonite Africa Ltd, Estcourt, to points within the Reef Cartage Area

42. Employees of Masonite Africa Ltd and Timberit Woodboard Ltd and their personal luggage in the course of their employment Within the Province of Natal.

43. Agricultural machinery and tools direct to farms for farming purposes only. Within a radius of 240 km from place of business at Canelands

44. Rejected fibre board with a minimum thickness of 2,5 mm on return journeys from points within the Reef, Pretoria exempted areas to factories at Estcourt and Canelands.

45. Empty metal containers and wooden pallets (a) From Durban to Masonite Africa Ltd, Estcourt, direct (b) From Durban to Timberit Woodboard Ltd, Canelands, direct.

46. Empty metal cans and ends on pallets and empty pallets on return journeys from Nestlé S.A. (Pty) Ltd at Estcourt to Standerton, Bethal, Pietermaritzburg, Franklin and Mossel Bay

47. Secondhand empty pallets and secondhand lashing material in use exclusively on behalf of Masonite Africa Ltd, Estcourt, and Timberit Woodboard Ltd, Canelands. From the Reef exempted area to the factories at Estcourt and Canelands.

AR/1522 (1652) B--ESHOWE. (2) Simon M. Gumede, Mandini; transfer of Public Permits PP66177, PP66182, PP67267 and PP67270 from Richard M. Zungu. (3) Four buses--NBS 302, NBS 303, NBS 3036 and NBS 2019. (4) PP66177: Black passengers and their personal effects. (5) Between Ngudwini Store and Eshowe and return, via Mbongolweni Hospital and Numbeni Hospital, subject to the restriction that on forward journeys from Ngudwini Store to Eshowe, no passengers be picked up after departing from Mpalala Mission Station and on return journeys from Eshowe to Ngudwini Store, no passengers be set down until Mpalala Mission Station is reached. PP66165. Non-White passengers and their personal effects. From (a) Mpalala Mission Station to Mandini Railway Station via Hlungwini and return. (b) Mandini Railway Station to Repoken Store via Enoch and return. PP67267: Black passengers and their personal effects. From Moyoni Church to Eshowe via Newlands Dip, Kangaleni Mission, Ngudwini Store, return to Kangaleni Mission, Ngweni, Samungu Store, Manganji, Nkwayana Store, Coloppeper Transport, Saayman's Store, Eshowe Hospital to terminus and return. PP67269: Non-White passengers and their personal effects. From S.A. B.O.J. Factory (Mandini) to Eshowe via Mandini Station, Sundumbini Location and Enoch Store and return.

AR/1523 (1654) B--STANGER-MANDINI. (2) Durball Motor Transport (Pty) Ltd, Stanger; additional authority (non-transferability) (3) Twenty-six existing vehicles. (4) and (5) As set out below

A. Non-White passengers and their personal effects.

1. Stanger Bus Rank to Repoken Store, Mandini, via Durball, Tugela Village, Sugar Mill, Main Road, New Guelderland and North Coast Road and return, provided that on trips to Repoken Store, Mandini, no passengers are picked up after passing Tugela Village and on trips from Repoken Store, Mandini, no passengers are set down before passing Tugela Village.

2. Repoken Store, Mandini, to Havelock Store via Durball and Tugela Village; provided that on trips to Repoken Store, Mandini, no passengers are picked up after passing Tugela Village and on trips from Repoken Store, Mandini, no passengers are set down before passing Tugela Village.

3. Stanger Bus Rank to Repoken Store, Mandini, via Tugela Village, New Guelderland, Enoch (New Guelderland) and return; alternatively to Repoken Store, Mandini, via Durball and Tugela Village; provided that on trips to Repoken Store, Mandini, no passengers are picked up after passing Tugela Village and on trips from Repoken Store, Mandini, no passengers are set down before passing Tugela Village.

4. Repoken Store, Mandini, via Durball and Tugela Village; provided that on trips to Repoken Store, Mandini, no passengers are picked up after passing Tugela Village and on trips from Repoken Store, Mandini, no passengers are set down before passing Tugela Village.

5. Stanger Bus Rank to Shark Nettings Ranger's House at Sinkwazi Beach (20 km from Sinkwazi Beach) via Main Road Crossing to J. C. Mankwani Compound past Bangisizungu School and to aforesaid terminus and return.

B. White (four only) and Non-White passengers and their personal effects from Stanger Bus Rank to Darnall Sugar Mill via Main Road and New Guelderland and return.

C. White and Non-White passengers and their personal effects from Stanger Bus Rank to Tugela Township direct and return.

D. White and Non-White passengers and their personal effects from Fort Pearson to Entembeni Mission and return.

B A party of Non-White/Coloured scholars or students from educational institutions, or Boy Scouts, Voortrekkers or members of any similar organisations travelling together or together attending a camp or picnic or other gathering or a party of Non-White/Coloured any place for the purpose of—

- (i) attending any religious gathering or wedding or funeral;
- (ii) taking part in a picnic or other form of amusement or;
- (iii) jointly taking part in or attending any competition or game:

Within a radius of 160 km from Darnall Post Office, Darnall Sugar Mill; provided that the same passengers conveyed on the forward journey be conveyed on the return journey to the point of commencement and provided further that no passengers be picked up or set down en route and that no conveyance be undertaken from points along any of the undermentioned routes.

Between—

- (1) Stanger and Kranskop via Mapumulo;
- (2) Blyela's Store and junction of Stanger/Kranskop Road;
- (3) Umvoti Bridge and Stanger;
- (4) Emabobhane Drift and Stanger;
- (5) Nsungwini and Stanger;
- (6) Dhlakati Store and Stanger;
- (7) Farm Mount Edgewood and Stanger;
- (8) Glendale and Stanger via Kajee's Store;
- (9) Glendale and Stanger Beach;
- (10) Hlangwini and Stanger.

Provided further that no conveyance be undertaken between Stanger to Durban direct and return or vice versa.

From Amatikulu Leper Institution to Mandini via Nyoni—Isithebe Industries, Sundumbili, and return on same route.

From Amatikulu Bantu Hospital to Amatikulu Sugar Mill via Bethal Mission and District Road 567 and return via the same route.

From Wangu Resettlement Area (near Amatikulu River Mouth) to and from Isithebe Industries and Tugela Shopping Centre via Bethal Mission Station and Nyoni Railway Station—subject to restriction that on the forward journey to Tugela Shopping Centre no passengers be picked up after departing Bethal Mission and on the return journey no passengers be picked up or set down until Bethal Mission is reached.

From Sithebe to Mandini direct and return provided that on the forward journey from Sithebe no passengers be picked up until Mandini is reached and on the return journey from Mandini no passengers be set down until Sithebe is reached.

From Amatikulu Institute via Inyoni Station to S.A.P.P.I., Mandini, and return.

AR/1524 (1655) B—STANGER/MANDINI. (2) Darnall Motor Transport (Pty) Ltd, Stanger; additional vehicles. (3) Four vehicles to be acquired. (4) and (5) See AR/1523 (1654).

AR/1525 (1652) B—STANGER/MANDINI. (2) Darnall Motor Transport (Pty) Ltd, Stanger; additional authority. (3) Twenty-six existing vehicles. (4) and (5) As per AR/1523 (1654) to include additional trips if passengers warrant—as and when required.

AR/1526 (1653) B—STANGER/MANDINI. (2) Darnall Motor Transport (Pty) Ltd, Stanger; additional vehicle interchangeable with existing buses; additional authority. (3) One vehicle to be acquired. (4) Non-White passengers and their personal effects. (5) From: 1. Tugela Village to A. C. Dunn's Farm via New Tugela River Bridge. 2. A. C. Dunn's Farm to Tugela Village via Amatikulu Leper Institute, Bethal, Amatikulu New Bridge, Amatikulu Mill, Nyoni, Stebe, Mandini, Tugela (forward trip). (i) From Tugela Village to A. C. Dunn's Farm via Mandini, Stebe, Nyoni, Amatikulu, Amatikulu New Bridge, Bethal, Amatikulu Leper Institute, A. C. Dunn's Farm to Tugela via New Bridge. (ii) From Tugela to Mandini (return trip subject to condition that on trips to Adam's Farm no passengers be set down between Stebe and a point one mile beyond Nyoni on the road to Adam's Farm and that on trips to Mandini no passengers be picked up between the aforementioned points). (iii) From New Tugela River Bridge to present quarry site.

AR/1527 (1645) B—EMPANGENI/RICHARDS BAY/EZAKHENI. (2) Alusa (Pty) Ltd, Richards Bay; new public permit. (3) One vehicle to be acquired and one motor bus—NUP 15763. (4) (i) (a) Own Black employees, free of charge. (5) (i) (a) Between Empangeni, Richards Bay and Ezakheni. (b) Own goods. (6) Within a radius of 80 km from place of business at Richards Bay. (4) (ii) (a) White employees of Alusa (Pty) Ltd, free of charge. (5) (ii) (a) Between (a) Empangeni. (b) Richards Bay and Alusa (Pty) Ltd, Richards Bay, and return with stops in between as required.

AR/1528 (1667) B—KRANSKOP. (2) Mapumulo Mail Service (Pty) Ltd, Stanger; interchangeability and removal of restriction to Item 23, subject to the conditions that Kranskop Farm be bypassed and on journeys to Mapumulo no passengers be picked up between Ahrens and Mapumulo and on journeys from Mapumulo no passengers be set down between Mapumulo and Ahrens. (3) All existing vehicles (4) and (5) As set out below:

Non-White passengers and their personal effects:

1. and 2. Kranskop Railway Station to Stanger Railway Station via Mapumulo Post Office and return.

3. and 4. Stanger Railway Station and Kranskop Railway Station via Mapumulo Post Office and return.

5. Kakaza's Store to Kranskop Railway Station along Road 74 then to Stanger Railway Station and return to Kranskop Railway Station via Silver Stream Store and Mapumulo Post Office.

6. Umvoti River Bridge to Kranskop Railway Station via Mapumulo Post Office then to Stanger Railway Station via Silver Stream Store and Mapumulo Post Office; then to from Stanger Railway Station to Umvoti River Bridge via Thirings Post and Mushane.

7. Mapumulo Post Office to Stanger Railway Station via Kearney Post Office; then from Stanger Railway Station to Umvoti River Bridge via Mapumulo Post Office, Dhlakati Store and return; and then from Stanger Railway Station to Mapumulo Post Office.

8. Ngubeni (Blyela's Store) to Stanger Railway Station via Mapumulo Post Office and return.

9. Umvoti River Bridge to Stanger Railway Station via Mapumulo Post Office, Uhlakati Store and return.

10. Umvoti River Bridge to Stanger Railway Station via Mushane and Thirings Post Office and return.

11. Emabobhane Drift to Stanger Railway Station via Kuzwayo's Store and return.

12. Nsungwini to Stanger Railway Station via Maqumbi and Thirings Post Office and return.

13. Amatimatolo Police Station to Stanger Railway Station via Dhlakati Store and Mapumulo Post Office and return.

14. As per Annexure (Friday nights and nights preceding a public holiday only).

15. Mpisi River Bridge on unnamed Bantu Affairs Road in Umvoti Location, Aakaza's Store on Road 20 to Stanger Railway Station and return along same route.

16. Emahlongwa on Farm Buffelshoek along unnamed district road into Road 83, left into Road 15 to Kranskop and return along same route.

17. kwaMenezwayo to Kranskop via Silver Stream along new main road and return.

18. Hlimbithwa to Kranskop Railway Station via Manzanklampho Dipping Tank, Thulini School, G. H. Hobbs Store then along the new main road from Stanger to Kranskop by way of Maduma, Dumisa, and return along same route.

19. Mapumulo Post Office to Umpumulo Hospital via Tshobo Bus Stop and Umpumulo College and return.

20. Mapumulo Post Office to Ntutugweni Store via Kajee's Store and Mantanjani Store and return.

21. Extension of Route 12 from Nxumalo's Butchery to Umtumase and Mission and return.

22. Non-White passengers and their personal effects—

(i) from Mapumulo Post Office along Main National Road via Nahobo Bus Stop, Umpumulo Garage, Kakaza's Store, Bhalokile Stop, along unnamed road to Sebezi Store and return along same route;

(ii) from Thirings Post Office along unnamed road via Dindhla School, Genede's Kraal to Emcabeni Trees in the Umvozame Area within the Magisterial District of Mapumulo and return along the same route.

B. Mailbuses: From Stanger Post Office, Kearney Post Office, Mapumulo Post Office and Kranskop Post Office.

C. Non-White persons who have organised themselves into a group, and their personal effects. From points within a radius of 20 km from Mapumulo Post Office to points within an area with a radius of 240 km there from and return. Subject to the explicit condition that the conveyance of such a group of persons may only be undertaken if the same group of persons undertake the forward and the return journey as a party for the exclusive mutual purpose to attend one or more of the following occasions:

(i) A wedding;

(ii) a funeral;

(iii) a religious gathering;

(iv) sports meeting, either as competitors or as spectators;

(v) a picnic or any other similar form of organised amusement or recreation.

D All routes When a number of waiting passengers warrant it, additional trips to those shown on the time-table may be operated at any time over the whole or any portion of the routes subject to the condition that the fixed trips as set out on the time-table are strictly adhered to.

23. Black passengers and their personal effects (excluding livestock) between Emgaga and Magistrate's Court at Mapumulo along Roads D77, 16 and 20.

AR/1529 (1656) B—STANGER. (2) Mapumulo Mail Service (Pty) Ltd, Stanger, additional authority. (3) All existing vehicles. (4) Non-White passengers and their personal effects. (5) From Dhakati Store, turning right at intersection of Mapumulo Umvoti Road and along road to Amatimatolo Station via Engumini, Mpanja's Store, Mchunu's Store, Emnyabe, kwa-Mashayinom, Embuluwane Store to Amatimatolo Police Station to terminus at Amatimatolo Tearoom (proprietor M Sheh) and return along the same route.

AR/1530 (1663) B—INANDA. (2) Putco Ltd, Congella; amendment of route. (3) Six buses—ND 47173, 53245, 57925, 74993, 72163, 72169. (4) Non-White passengers and their personal effects. (5) Inanda S.A.P. Station Inanda Main Road, 93 Ntuzuma Township (all units), kwaMashu Township (all units)—Point Terminus. As per existing authority to Northway then Umlana Rocks Drive, Margaret Mayton Avenue, Hinton Place, Hin on Grove, Traffic Circle, Mackeurtan Avenue, Kensington Drive, then per existing authority to Point Terminus return from Point Terminus as per forward route in reverse. Restrictions: Remain as per existing authority.

Existing route: Inanda S.A.P. Stations, Inanda Main Road, 93 Ntuzuma Township (all units), kwaMashu Township (all units)—Point Terminus, via Inanda Main Road, North Coast Road, Blackburn Road, Northway, Beachway, Kensington Drive, Old Mill Way, Tinsley Place, Prospect Hall Road, Riverside Road, North Coast Road, Umgeni Road, Argyle Road, Brickhill Road, West Street, Point Road, to Point Road Terminus, return to kwaMashu (all units), Ntuzuma (all units), Inanda S.A.P. Station over same route in reverse.

Restriction. Inwards trips from Inanda S.A.P. Station, Ntuzuma, kwaMashu, set down passengers only between Beachburn Road/North Coast Road, and Riverside Road/North Coast Road (Durban North Area).

Outward trips from Point Terminus pick up passengers only between Riverside/North Coast Road, and Beachburn Road/North Coast Road (Durban North Area).

AR/1531 (1597) B—PHOENIX. (2) Abdul Sattar Bux and Osman Bux, trading as Mayville Bus Service, Durban; additional vehicle and additional authority. (3) One bus—ND 27542 (66 passengers). (4) Non-White employees of Parachute Industries of Southern Africa (Pty) Ltd and their personal effects. (5) As set out below:

Inwards: From Industrial Road, (Phoenix) to Spine Road, corner of Stonebridge Road, along Spine Road to the corner of Greenbury Drive, to Old North Coast Road, in to Inanda Road, then into N2 Freeway, turn into Jan Smuts Highway then into the Western Freeway, along Western Freeway turn into the Old Dutch Road, turn right into Sentinary Road, then into Market Road, Leopold Street, Warwick Avenue, Sydney Road, to the junction of Smith Street, across Smith Street, into Sydney Road, turn left into the Southern Freeway, turn left into Edwin Swales Drive, and terminate at 356 Edwin Swales Drive.

Outwards: From 356 Edwin Swales Drive, into Edwin Swales Drive, turn into the Southern Freeway, into Moore Road, then into Sydney Road, to the junction of Smith Street, and the last one, across Smith Street, to Warwick Avenue to junction with Leopold Street, along into the Western Freeway, along the Western Freeway, then to the junction of the N2 Freeway, into the Old North Coast Road, to the corner of Greenbury Drive, Spine Road, Stonebridge Road, Spine Road, to the junction of Industrial Road, and terminate at Industrial Road.

POTCHEFSTROOM

Adres waarheen vertoë gerig moet word: Die Sekretaris, Plaaslike Padvervoerraad, Privaatsak X925, Potchefstroom, 2520.

Address to which representations must be submitted: The Secretary, Local Road Transportation Board, Private Bag X925, Potchefstroom, 2520.

Alle tydtafels en tarieflysse ter insae by Plaaslike Raad se kantore.

All time-tables and tariff lists for inspection at Local Board's offices.

OP1467—KLERKSDORP. (2) S. Mosime, Klerksdorp; replacement of vehicle. (3) One combi—FPF 011T (8 passengers). (4) and (5) To obtain the same authority as held by vehicle to be replaced.

OP1468—POTCHEFSTROOM. (2) H.V.S. Investments (Pty) Ltd, North Hill, transfer from Bortz & Steyn Wholesale (Pty) Ltd. (3) One lorry—PBS 643T (9 200 kg). (4) and (5) To obtain the same authority as held by transferee.

OP1469—SANATORIUM HOSPITAL, ALLANRIDGE. (2) M. R. Motsoali, Oorloofsluis; new application. (3) One combi to be acquired (8 passengers). (4) Black taxi passengers and their personal effects. (5) From Allanridge Sanatorium Hospital to points situated within a radius of 30 km from the Sanatorium Hospital at Allanridge and back. (Vehicle to be stationed and operated from Sanatorium Hospital, Allanridge.)

OP1409—BOTHAVILLE. (2) S. Lemphane, Bothaville; nuwe aansoek. (3) Een kombi—OMB 478 (8 passasiers). (4) Swart taxipassasiers en hul persoonlike bagasie. (5) Binne 'n radius van 30 km vanaf Bothaville Poskantoor. (Voertuig gestasioneer te word te taxistaanplek, Bothaville-lokasie.)

OP1319—MANZILPARK, KLERKSDORP. (2) K. S. L. Pillay, Klerksdorp; nuwe aansoek. (3) Een kombi om aangekoop te word (8 passasiers). (4) Indiëtaxipassasiers en hul persoonlike bagasie. (5) Binne 'n radius van 15 km vanaf Manzilpark, Klerksdorp. (Voertuig gestasioneer te word te Manzilpark.)

OP1432—KLERKSDORP. (2) B. Seretsi, Klerksdorp; bykomende voertuig. (3) Een motorcar—TY 29511 (5 passasiers). (4) Swart taxipassasiers en hul persoonlike bagasie. (5) Binne 'n radius van 15 km vanaf Klerksdorp HPK. (Staanplek: Ou Mark in Nootstraat, Klerksdorp.)

OP1368—KLERKSDORP. (2) M. E. Bereng, Klerksdorp; nuwe aansoek. (3) Een kombi om aangekoop te word (8 passasiers). (4) Swart taxipassasiers en hul persoonlike bagasie. (5) Binne 'n radius van 50 km vanaf Klerksdorp HPK. (Voertuig gestasioneer te word te Munisipale Taxistaanplek by Ou Mark, Klerksdorp.)

OP1381—VIRGINIA. (2) M. W. Finger, Virginia; bykomende voertuig. (3) Een motorcar—OXV 2325 (5 passasiers). (4) Swart taxipassasiers en hul persoonlike bagasie. (5) Binne 'n radius van 30 km vanaf Virginia HPK. (Voertuig sal staan te Virginia Poskantoor.)

OP1408—REPUBLIEK VAN SUID-AFRIKA. (2) Swanees Cartage (Pty) Ltd; vervanging van voertuig. (3) Een leunwa—BBG 527T (25 550 kg). (4) en (5) Om dieselfde magtiging te verkry soos gehou deur voertuig vervang staan te word.

OP1431—KALVLEISPOORWEGSTASIE. (2) S. Ramatsebe, Welkom; nuwe aansoek. (3) Een kombi om aangekoop te word (8 passasiers). (4) Swart taxipassasiers en hul persoonlike bagasie. (5) Vanaf Kalvleispoorwegstasie, distrik Welkom, na punte geleë binne 'n radius van 25 km vanaf Kalvleispoorwegstasie en terug. (Voertuig gestasioneer te word te Kalvleispoorwegstasie en vandaar te opereer.)

OP1425—KLERKSDORP. (2) D. M. Stander, Klerksdorp; additional vehicle. (3) One motor-car—TY 25710 (5 passengers). (4) Black taxi passengers and their personal effects. (5) Within a radius of 50 km from Klerksdorp GPO. (Vehicle to be stationed and operated from Klerksdorp Taxi Rank.)

OP1435—G.M. No. 1-SKAG, WELKOM. (2) M. M. Tloome, Welkom; nuwe aansoek. (3) Een kombi om aangekoop te word (8 passasiers). (4) Swart taxipassasiers en hul persoonlike bagasie. (5) Vanaf staanplek te Welkom G.M. No. 1-skag, Welkom, na punte geleë binne 'n radius van 16 km vanaf Welkom HPK en terug met dien verstande dat die applikant gemagtig word om passasiers op te laai op enige punt binne hierdie radius.

OP1432—POTCHEFSTROOM. (2) W. P. K. Abrams, Potchefstroom; vervanging van voertuig. (3) Een kombi—BNT 765T (8 passasiers). (4) en (5) Om dieselfde magtiging te verkry soos gehou deur voertuig vervang staan te word.

OP1421—LICHTENBURG. (2) E. M. Tauyagas, Lichtenburg; replacement of vehicle. (3) One combi—DJW 895T (8 passengers). (4) and (5) To obtain the same authority as held by vehicle to be replaced.

OP1464—WESTERN HOLDINGS, WELKOM. (2) M. A. Matsau, Welkom; new application. (3) One combi to be acquired (8 passengers). (4) Black taxi passengers and their personal effects. (5) Within a radius of 15 km from Western Holdings No. 1 Shaft. (Vehicle to be stationed at Western Holdings No. 1 Shaft.)

OP1333—MELODING, VIRGINIA. (2) T. D. Tshabalala, Virginia; bykomende voertuig met bykomende magtiging. (3) Een motorcar—OXV 12365 (5 passasiers). (4) Swart taxipassasiers en hul persoonlike bagasie. (5) Vanaf Swart buurmotorstasie te Meloding Swart Woonbuurt, Virginia, na punte geleë binne 'n radius van 30 km vanaf Virginia HPK en terug met die reg-oëter om passasiers op te laai op enige punt binne hierdie radius. (Voertuig gestasioneer te word te taxistaanplek in Meloding Swart Woonbuurt.)

OP1428—WESTERN HOLDINGS No. 1-SKAG, WELKOM. (2) D. F. Nkomo, Welkom; nuwe aansoek. (3) Een kombi—OKE 10998 (8 passasiers). (4) Swart taxipassasiers en hul persoonlike bagasie. (5) Binne 'n radius van 10 km vanaf Western Holdings No. 1-skag, Welkom. (Voertuig gestasioneer te word te Western Holdings No. 1-skag.)

OP1398—KLERKSDORP. (2) W. Motshabane, Klerksdorp; nuwe aansoek. (3) Een kombi om aangekoop te word (8 passasiers). (4) Swart taxipassasiers en hul persoonlike bagasie. (5) Binne 'n radius van 15 km vanaf Klerksdorp HPK. (Voertuig gestasioneer te word te Indiësentrum, Klerksdorp, en vandaar te opereer.)

OP1427—VIRGINIA. (2) M. C. Sheppard, Virginia; nuwe aansoek. (3) Een bus om aangekoop te word (30 passasiers). (4) Swart georganiseerde gestelstappe en hul bagasie. (5) Vanaf Erf 1012, Exchangelaan, Virginia, en terug. Vertrek op Vrydae om 17h00 en sal terugkeer binne 48 uur na voltooiing van die beentreis. Geen passasiers sal in transit opgehaal word nie.

OP1399—KUTLUANONG, ODENDAALSURUS. (2) G. Mockena, Odendaalsrus; nuwe aansoek. (3) Een kombi om aangekoop te word (8 passasiers). (4) Swart taxipassasiers en hul persoonlike bagasie. (5) Vanaf Kutluanong Swart Woongebied, Odendaalsrus, na punte geleë binne 'n radius van 20 km vanaf Kutluanong en terug. (Voertuig sal te Kutluanong Swart Woongebied, Odendaalsrus, staan.)

OP1419—STILFONTEIN. (2) K. A. Mahlope, Stillfontein; new application. (3) One kombi to be acquired (8 passengers). (4) Black taxi passengers and their personal effects. (5) Within a radius of 15 km from Stillfontein GPO. (Vehicle will be stationed at Buffelsfontein Gold Mining Company, Pioneer Hostel No. 1.)

OP1423—VILJOENSDRIFT. (2) M. I. Ntsoereng, Vereeniging; nuwe aansoek. (3) Een kombi—DOB 422T (8 passasiers). (4) Swart taxipassasiers en hul persoonlike bagasie. (5) Binne 'n radius van 60 km vanaf Viljoensdrift Poskantoor. (Voertuig sal gestasioneer word te Viljoensdriftstasie en vandaar te opeer.)

OP1417—KALVLEISTASIE, WELKOM. (2) P. Makuoa, Welkom; nuwe aansoek. (3) Een kombi om aangekoop te word (8 passasiers). (4) Swart taxipassasiers en hul persoonlike bagasie. (5) Vanaf Kalvleispoorwegstasie, distrik Welkom, na punte geleë binne 'n radius van 25 km vanaf Kalvleispoorwegstasie en terug. (Voertuig gestasioneer te word te Kalvleispoorwegstasie en vandaar te opeer.)

OP1410—REPUBLIEK VAN SUID-AFRIKA. (2) Central African Road Services (Pty) Ltd, Boksburg; additional vehicles. (3) Six semi-trailers to be acquired ± 25 000 kg each. (4) and (5) To obtain the same authority as held by existing vehicles.

OP1370—MOTHUSIESTASIE, THABONG, WELKOM. (2) N. M. Selokane, Welkom; nuwe aansoek. (3) Een kombi om aangekoop te word (8 passasiers). (4) Swart taxipassasiers en hul persoonlike bagasie. (5) Vanaf staanplek te Mothusispoorwegstasie, Thabong, Welkom, na punte geleë binne 16 km vanaf Welkom HPK en terug, met dien verstande agter dat applikant geregtig sal wees om passasiers op te laai op enige punt binne die radius. (Voertuigstaanplek: Mothusispoorwegstasie, Thabong, Welkom.)

OP1373—PRESIDENT BRAND G.M. No. 5-SKAG, WELKOM. (2) S. F. Tlake, Welkom; nuwe aansoek. (3) Een motorkar om aangekoop te word (5 passasiers). (4) Swart taxipassasiers en hul persoonlike bagasie. (5) Vanaf staanplek te President Brand GM No. 5 se hoofskag na punte geleë binne 'n radius van 16 km vanaf Welkom HPK en terug met dien verstande dat applikant geregtig is om passasiers op enige punt binne sy radius op te laai. (Voertuigstaanplek: Pres. Brandgoudmyn No. 5-skag.)

OP1403—THABONG, WELKOM. (2) L. S. Bosiu, Welkom; nuwe aansoek. (3) Een motorkar—OKE 3081 (5 passasiers). (4) Swart taxipassasiers en hul persoonlike bagasie. (5) Vanaf staanplek te Thabong Swart Woongebied, Welkom, na punte geleë binne 'n radius van 10 km vanaf Welkom HPK en terug met verloop om passasiers op te laai op enige punt binne hierdie radius. (Staanplek: Thabong Swart Woongebied, Welkom.)

OP1402—THABONG, WELKOM. (2) L. J. Lecho, Welkom; nuwe aansoek. (3) Een kombi om aangekoop te word (8 passasiers). (4) Swart georganiseerde sport-, kerk- en begrafnisselgroepe. (5) Vanaf Thabong, Welkom, na punte geleë binne 'n radius van 180 km vanaf Welkom HPK en terug op Saterdag, Sondag en openbare vakansiedae, met dien verstande dat die terugreis hervat sal word binne 24 uur na voltooiing van die heenreis.

OP1415—WELKOM. (2) M. D. Melao, Welkom; nuwe aansoek. (3) Een kombi—OKE 47493 (8 passasiers). (4) Swart taxipassasiers en hul persoonlike bagasie. (5) Binne 'n radius van 15 km vanaf Welkom HPK. (Voertuig gestasioneer te word te 4815, Thabong, Welkom.)

OP1414—WELKOM. (2) M. D. Melao, Welkom; nuwe aansoek. (3) Een kombi om aangekoop te word (8 passasiers). (4) Swart taxipassasiers en hul persoonlike bagasie. (5) Binne 'n radius van 10 km vanaf Welkom HPK. (Voertuig gestasioneer te word te 4815, Thabong, Welkom.)

OP1367—KLERKSDORP. (2) B. M. Monnamonsho, Klerksdorp; nuwe aansoek. (3) Een kombi—DYG 542T (8 passasiers). Voertuig behoort aan B. G. N. L. J. Coetzer. (4) Swart taxipassasiers en hul persoonlike bagasie. (5) Binne 'n radius van 50 km vanaf Klerksdorp HPK. (Voertuig gestasioneer te word te staanplek, indiensentrum, Klerksdorp.)

OP1453—WELKOM. (2) S. T. Mcholo, Welkom; nuwe aansoek. (3) Een kombi om aangekoop te word (8 passasiers). (4) Swart taxipassasiers en hul persoonlike bagasie. (5) Binne 'n radius van 10 km vanaf Welkom HPK. (Voertuig gestasioneer te word te 3881 Thabong, Welkom en vandaar te opeer.)

OP1401—IKAGENG POTCHEFSTROOM. (2) A. S. Mozile, Potchefstroom; nuwe aansoek. (3) Een motorkar DXY 543T (5 passasiers). (4) Swart taxipassasiers en hul persoonlike bagasie. (5) Vanaf Ikageng Swart Woongebied, Potchefstroom, na punte geleë binne 'n radius van 50 km vanaf Ikageng, Potchefstroom. (Voertuig gestasioneer te word te Ikageng, Potchefstroom.)

OP1404—WELKOM. (2) M. Tshia, Welkom; new application. (3) One kombi—OKE 47794 (10 passasiers). (4) Organised parties church, picnic and other personal and personal effects. (5) Within a radius of 600 km from Welkom GPO on Fridays, Sundays and public holidays subject to the condition that the return journey must be completed within 24 hours after the completion of the forward journey. (Vehicle to be stationed and operated at the L. J. L. L. L. Resident Steyn Gold Mine.)

OP1439—THABONG, WELKOM (2) B. Makhate, Welkom; nuwe aansoek. (3) Een kombi OKE 49696 (8 passasiers). (4) Swart taxipassasiers en hul persoonlike bagasie. (5) Vanaf 583 Thabong, Welkom na punte geleë binne 'n radius van 15 km vanaf Free State Saaiplaas, Conera 3 skag en terug. (Voertuig gestasioneer te word te Thabong, Welkom.)

OP1449—THABONG, WELKOM (2) L. T. Radebe, Welkom; bykomende voertuig met nuwe magtiging. (3) Een kombi om aangekoop te word (8 passasiers). (4) Swart taxipassasiers en hul persoonlike bagasie. (5) Vanaf staanplek te Perseel 3658, Thabong, Welkom, na punte geleë binne 'n radius van 16 km vanaf Welkom HPK en terug, met dien verstande dat die applikant geregtig sal wees om passasiers op te laai op enige punt binne die radius. (Voertuigstaanplek te Perseel 3658, Thabong, Welkom.)

OP1444—WELKOM. (2) W. H. Motapane, Welkom; nuwe aansoek. (3) Een kombi om aangekoop te word (8 passasiers). (4) Swart taxi passasiers en hul persoonlike bagasie. (5) Binne 'n radius van 10 km vanaf Welkom HPK. (Voertuig gestasioneer te word te 1723 Thabong en vandaar te opeer.)

OP1440—THABONG, WELKOM (2) L. I. Mubonye, Welkom; nuwe aansoek. (3) Een motorkar OKE 41888 (4 passasiers). (4) Swart taxipassasiers en hul persoonlike bagasie. (5) Vanaf staanplek te Thabong Swart Woongebied na punte geleë binne 'n radius van 16 km vanaf Welkom HPK en terug met dien verstande dat applikant passasiers mag optaai op enige punt binne sy radius. (Staanplek te Thabong Swart Woongebied, Welkom.)

OP1458—WELKOM, SPOORWEGSTASIE. (2) N. M. Mlangeni, Welkom; nuwe aansoek. (3) Een kombi om aangekoop te word (8 passasiers). (4) Swart taxipassasiers en hul persoonlike bagasie. (5) Vanaf staanplek te Welkomspoorwegstasie, Welkom na punte geleë slegs binne die munisipale gebied van welkom en thabong en terug, met dien verstande dat die applikant geregtig sal wees om passasiers op enige plek binne hierdie gebied op te laai. (Staanplek te Welkomspoorwegstasie.)

OP1437—MOTHUSISPOORWEGSTASIE WELKOM. (2) A. D. Moleleki, Welkom; nuwe aansoek. (3) Een kombi om aangekoop te word (8 passasiers). (4) Swart taxi passasiers en hul persoonlike bagasie. (5) Vanaf staanplek te Mothusispoorwegstasie, Thabong, Welkom na punte geleë binne 'n radius van 16 km vanaf Welkom HPK en terug met dien verstande dat applikant geregtig sal wees om passasiers op te laai op enige punt binne hierdie radius.

OP1371—BUFFELSPONTEIN. (2) A. Seokolo; nuwe aansoek. (3) Een kombi om aangekoop te word (8 passasiers). (4) Swart taxipassasiers en hul persoonlike bagasie. (5) Binne 'n radius van 20 km vanaf Buffelsfontein myn 1, 2 en 3 skagte. (Voertuig staanplek Buffelsfonteinmyn 3 skag.)

OP1465—DEELKRAAL MINE. (2) Deelkraal Gold Mining Company Ltd, Carletonville; additional vehicle. (3) One bus to be acquired (40 passengers).

(a) Own Non-White employees during the course of their duty (free of charge). Within a radius of 50 km from the Deelkraal Mine offices, situated in the District of Potchefstroom

(b) Own Non-White employees for sport and church purposes (free of charge) on Saturdays, Sundays and public holidays. From the Deelkraal Mine Hostel, District of Potchefstroom, to points situated within a radius of 150 km from the Deelkraal Mine Offices, District of Potchefstroom, and back provided that the return journey be commenced within 24 hours after completion of the forward journey.

(c) (i) Own Non-White employees and their relatives (free of charge) from the Deelkraal Mine Hostel, District of Potchefstroom, to the Leslie Williams Memorial, District of Oberholzer and back.

(ii) Own Non-White employees (free of charge): From the Deelkraal Mine Hostel, District of Potchefstroom, to the Bantu Affairs Commissioner, Carletonville and if necessary to the Bantu Recruiting Offices in Johannesburg and back.

(d) Own Non-White employees (free of charge): From 'Doomfontein Gold Mine Hostel, District of Oberholzer via Province Road 1648 and Private Road to Deelkraal Gold Mining Co. Ltd to Deelkraal Mine Offices, District of Potchefstroom and return over the same route all such time as a hostel at Deelkraal has been built.

(e) Own Non-White employees (free of charge): From Deelkraal Mine Offices, District of Potchefstroom, to the Railway Stations at Welverdiend, Carletonville and Fochville.

(f) Own Non-White employees (free of charge) recruited by the Mine Labour Organizations Ltd in Johannesburg and forwarded to the mine: From railway stations at Welverdiend, Carletonville and Fochville to Deelkraal Mine Offices, District of Potchefstroom.

OP1457—PROTEM - HEILBRON - EDENVILLE - KROONSTAD. (2) Vaal Transport Corporation (Pty) Ltd, Vereeniging; additional authority. (3) Two buses OIL 30769, OIL 30794 (67 + 29 passengers each).

VAAL TRANSPORT CORPORATION (PTY) LTD
PROTEM-HEILBRON-EDENVILLE-KROONSTAD

ROUTE

Transport of Black, Asiatic and Coloured passengers and their personal effects.

Forward: From Sasolburg Black Township via Main Heilbron Road to Koppies, Vereening. Heilbron intersection and proceed on road to Heilbron to Heilbron central terminus. Approved V.T.C. route 211. From Heilbron Central Terminus, De Minnaar Street turn right into Langmark Street. Left into Kerk Street proceed turn left cross railway lines and turn right into Leahy Street. Thence proceed to Kroonstad, Edenville Main Road (34) and past the farms Leeukraal, Leeufontein, Middelpoort, Paardekraal, Palmietspruit, Geluksfontein, Johanna, paardekraal, Tweespruit. At the Edenville turn off, turn left proceed with Wessels Street to Haeefe Street and turn right. Proceed to Kroonstad Main Road R34, turn left and proceed to Kroonstad past the farms Auersgift, Grootgeluk, Bankies, Mooibult, Zwartkuil, Bersterus, Klipfontein, Ashley, Dalmanutha. At Kroonstad turn off, turn left (R76) into du Toit Street proceed to station terminus.

Return: Same as forward in reverse.

OP1258—VILJOENSKROON (2) P. J. Luwes, Viljoenskroon; wysiging van tydtafel. (3) Een bus—GMF 1266 (65 passasiers).

Blanke passasiers en hulle persoonlike bagasie:

Heenreis: Vanaf busstop in Engelbrechtstraat tussen die markplein en Kerkstraat in Viljoenskroon en vandaar aan tot in die hoofteerpad Viljoenskroon/Kroonstad P15/2. Verder aan tot in Kroonstad met Aalwyn Schlebushstraat. Draai links by Britsstraat aan tot in die nasionale pad, draai links tot by Kroonstad Landboueskool. Terug tot in Noordwegstraat tot by duikweg. Aan met Crossstraat tot by Hillstraat aan tot by Bukkesstraat links tot by Kroonstad Hoërskool.

Terugreis: Oor Brandstraat, Crossstraat aan tot in Aalwyn Schlebushstraat, verder aan met P15/2 tot in Viljoenskroon onderhewig aan die voorwaarde dat dieselfde passasiers wat op die heenreis vervoer word op die terugreis vervoer sal word.

Roeteafstand: 60 km.

OP1447—PARYS-BOTHAVILLE. (2) Eljomo Vervoer (Edms.) Bpk., Bothaville; bykomende magtiging. (3) Twaalf bestaande busse en 1 bykomende bus om aangekoop te word (90 passasiers). (A) Bestaande magtiging ten opsigte van 1 bykomende bus: Oor/binne bestaande goedgekeurde roetes, tydtafels en tariewe soos alreeds toegestaan ten opsigte van bestaande busse. (B) Bykomende magtiging ten opsigte van 13 busse.

PARYS-BOTHAVILLE

Nie-Blanke passasiers en hul persoonlike bagasie:

Roete: Heenreis: Vanaf Bantoe-administrasie se kantore met Kingstraat in Kruisstraat links in Breestraat in Parys dan met P56/1 na Vrededorp met Voortrekkerstraat. Links met Oranjestraat tot by Nasseystraataansluiting. Terug met Oranjestraat, links in Voortrekkerstraat regs in Beeste Laan dan reguit aan tot by Vrededorptaansluiting dan links in P33/3 links met A28 regs met P15/2, regs met Administrasieverbindingspad tot in Viljoenskroon Swart Woongebied regoor Administrasietraat se kantoor. Terug na P15/2 met P43/5 met P32/2 tot by Kanana Swart Dorpterminus en terug na P32/2 aan in P43/5 tot by Bothavilleterminus in Fabriekslaan.

Terugreis: Heenreis omgekeer.

OP1448—BOTHAVILLE - MIRAGIE - GARFIELD - VREUGDEKRANSFONTEIN-BOTHAVILLE. (2) Eljomo Vervoer (Edms.) Bpk., Bothaville; bykomende magtiging. (3) Twaalf bestaande busse en 1 bykomende bus om aangekoop te word (90 passasiers). (A) Bestaande magtiging ten opsigte van 1 bykomende bus: Oor/binne bestaande goedgekeurde roetes, tydtafels en tariewe soos alreeds toegestaan ten opsigte van bestaande busse. (B) Bykomende magtiging ten opsigte van 13 busse.

BOTHAVILLE-MIRAGIE-GARFIELD-VREUGDEKRANSFONTEIN-BOTHAVILLE

Nie-Blanke passasiers en hul persoonlike bagasie:

Roete: Heenreis: Vanaf Bothavillebustermis in Vanderlingenstraat, Potgieterstraat, Fabriekslaan, met P43/5, P33/2, S720, S81, S719, S716, S85, S183, S722, S1110, S85, P43/5 met Brandstraat tot by plaas Great Fortune regs verby Altona 1342 en 1339, links met S722 tot by Diefontein, links oor die plaas Stillewooning, Vlakfontein, Onseheer, Rebellfort, links by Tidor 23, in S1035 verby plaas Klein Doringbos, Kransfontein oor P32/1, verby plaas Fraasuitrig, Randfontein, Nylfontein, De Bank, in Meyershof, Bothaville, met Presidentstraat, Vanderlingenstraat tot by bustermis in Vanderlingenstraat.

Terugreis: Selfde as heenreis.

OP1445—BOTHAVILLE - CONSTANTIA - LEONSBURG - BOTHAVILLE. (2) Eljomo Vervoer (Edms.) Bpk., Bothaville; bykomende magtiging. (3) Twaalf bestaande busse en 1 bykomende bus om aangekoop te word (90 passasiers). (A) Bestaande magtiging ten opsigte van een bykomende bus oor/binne bestaande goedgekeurde roetes, tydtafels en tariewe soos alreeds toegestaan ten opsigte van bestaande busse. (B) Bykomende magtiging ten opsigte van 13 busse.

BOTHAVILLE-CONSTANTIA-LEONSBURG-BOTHAVILLE

Nie-Blanke passasiers en hul persoonlike bagasie:

Roete: Heenreis: Vanaf Fabriekslaanterminus, Bothaville, met Hendrik Potgieterstraat, Vanderlingenstraat tot by bustermis in Vanderlingenstraat, verder met Brandstraat, links in P43/5, P33/2, S720, S81, S723, S719, S716, S85, S183, S722, S1110, S85, P43/5 met Brandstraat tot by bustermis in Vanderlingenstraat.

Terugreis: Selfde as heenreis.

OP1446—BOTHAVILLE - SENDELINGSFONTEIN - LICHTENBURG. (2) Eljomo Vervoer (Edms.) Bpk., Bothaville; bykomende magtiging. (3) Twaalf bestaande busse en 1 bykomende bus om aangekoop te word (90 passasiers). (A) Bestaande magtiging ten opsigte van 1 bykomende bus: Oor/binne bestaande goedgekeurde roetes, tydtafels en tariewe soos alreeds toegestaan ten opsigte van bestaande busse. (B) Bykomende magtiging ten opsigte van 13 busse.

BOTHAVILLE-SENDELINGSFONTEIN-LICHTENBURG

Nie-Blanke passasiers en hul persoonlike bagasie:

Roete: Heenreis: Vanaf Fabriekslaanterminus, Bothaville, tot by P43/5 met P32/2 in P104 tot by Leeudoringstad Swart Woongebied, terug na P23/2 in P509 regs met P1139, P1348, P152, P1151, tot by P3/4 dan regs met P3/4 links met P1077, links met P1259, P1516 weer P1259 tot in Ottosdal dan met Voortrekkerstraat tot in Swart Woongebied en terug met Voortrekkerstraat tot by P13/2 en aan tot in Lichtenburg met Melvillestraat, Tweede Laan, Buitenstraat, Republiekstraat, tot by Swart Bustermis.

Terugreis: Heenreis omgekeer.

Bykomende ritte soos en wanneer benodig

OP1430—POTCHEFSTROOM-JOHANNESBURG. (2) Western Greyhound Bus Lines (Pty) Ltd, Klerksdorp; amendment of time-table—additional journeys. (3) Ten existing buses (88 passengers each):

WESTERN GREYHOUND BUS LINES (PTY) LTD

SERVICE 117

POTCHEFSTROOM-JOHANNESBURG

Transport of:

1. Non-White passengers and their personal effects.
2. Parcels, between Johannesburg and Fochville only, on condition that individual parcels do not exceed 25 kg in weight and that the total weight per trip does not exceed 114 kg.
3. Blood plasma, serum, drugs and urgent medicines between Johannesburg and Potchefstroom on condition that the total weight does not exceed 550 kg per trip.

Route A:

Forward: Terminus Potchefstroom Market, Brandweer Lane, River Street, Potgieter Street, Main Road P3-6 to Johannesburg (R29), Road P149-1 to Fochville, Kerk Street, Du Preez Street, Munt Street, Losberg Avenue, Loop Street, Losberg Avenue, Road P61-1, Road P3-6 to Johannesburg then turn off on Road W38 via Baragwanath Hospital to Roads N27, M1, M2 East, Exit 11, Sauer Street, Pritchard Street Terminus.

Return: Forward route in reverse.

Route B:

Forward: Terminus Potchefstroom Market, Brandweer Lane, River Street, Spruit Street, Van der Hoff Road, Main Welverdiend Road P89-1 (R501) via Boskop, Frederickstad, Mooi River Eye, Kiel 128, Turfontein 126, Blaauwbank 125, turn off on Road P111-1 (R501) via Varkenslaange 119, turn off from Road P111-1 onto private roads to Doornfontein, Blyvooruitzicht, West Driefontein and East Driefontein Gold Mines, respectively, then continue on Road P111-1 (R501) to Libanon, then via Road P3-6 (R29) to Johannesburg, turn off on Road W38 via Baragwanath Hospital to Roads N27, M1, M2 East, Exit 11, Sauer Street, Pritchard Street Terminus.

Return: Forward route in reverse.

Restrictions: Subject to the condition that on the forward journey from Potchefstroom no passengers may be picked up from the 21-km post from Johannesburg on the Johannesburg Road to the terminus in Johannesburg, and that on the return journey from Johannesburg, no passengers may be set down between the terminus in Johannesburg and the said 21-km post from Johannesburg on the road between Johannesburg and Potchefstroom.

PRETORIA

Adres waarheen vertoë gerig moet word. Die Sekretaris, Plaaslike Padvervoerraad, Privaatsak X155, Pretoria, 0001
 Address to which representations must be submitted: The Secretary, Local Road Transportation Board, Private Bag X115, Pretoria, 0001.

Alle taksafels en tarieflysse ter insae by Plaaslike Raad se kantore.
 All time-tables and tariff lists for inspection at Local Board's offices.

A175/A2145—DISTRIK POTGIETERSRUS. (2) SAS & H Pretoria, bykomende magtiging. (3) Vyf bestaande busse (68 passasiers) SASMT 70035, 70045, 70048, 70050, 70075 en vyf bestaande Sleepwaens (2 000 kg) SASMT 29372, 29612, 29640, 29970, 29972. (4) Nie-Blanke passasiers, hul persoonlike bagasie en posakke (5) Tussen Potgietersrus - Suid Holland - Matlala - Mothekga.

Diens 8025 (1).

Die diens volg die bestaande roete van Diens 8025 tot by Zuid Holland oor:

		Landroosdistrik	Raad
Piet Potgieter Town and Townland	44	Potgietersrus	Pretoria
Macalacaskop	243	Mokerong 2	Lebowa
Turfspruit	241	Mokerong 2	Lebowa
Rietfontein	2	Mokerong 2	Lebowa
Hollmsleigh	1	Potgietersrus	Pretoria
Bultongfontein	239	Potgietersrus	Pretoria
Armoede	823	Potgietersrus	Pretoria
Blinkwater	820	Mokerong 2	Lebowa
Utrecht	776	Potgietersrus	Pretoria
Witrivier	777	Potgietersrus	Pretoria
Zuid Holland	773	Potgietersrus	Pretoria
Luxemburg	722	Potgietersrus	Pretoria
Matlala-lokasie	591	Seshego	Lebowa

In Matlala-lokasie 591, distrik Seshego loop die roete oor Lokwe, Pholele en Sepatswe asook 'n syroete oor Mmulane tot by Matlala en 'n syroete na Pholele (Bakons PK) en verder oor:

		Landroosdistrik	Raad
Naamlose plaas	596	Seshego	Lebowa
Kordon	590	Seshego	Lebowa
Cloetendam	589	Seshego	Lebowa
Vlakfontein	588	Seshego	Lebowa
Matlala-lokasie	591	Seshego	Lebowa
Vlakfontein	588	Seshego	Lebowa
Matlala-lokasie	591	Seshego	Lebowa
Juno	586	Seshego	Lebowa
Prospect	527	Seshego	Lebowa
Posteplaas	526	Seshego	Lebowa
Wingfield	692	Seshego	Lebowa
Sour Apple Tree	691	Seshego	Lebowa
Cromford	690	Seshego	Lebowa
Schaffhausen	689	Seshego	Lebowa
La Pucelle	693	Seshego	Lebowa
Non Plus Ultra	683	Mokerong 2	Lebowa
Teneriffe	682	Mokerong 2	Lebowa
Selrappas	681	Mokerong 2	Lebowa
Bavaria	678	Mokerong 2	Lebowa

M68/A2134—DISTRICT OF SIBABA. (2) Joel Mulaudzi, Nzhelele; additional authority (amendment of existing authority) by deletion of restriction to authority in respect of Route 1 which reads "that no passengers will be picked up after leaving Siloam on the forward journey to town and that no passengers will be set down before reaching Siloam on the return journey". (3) Eight existing buses—particulars to be furnished. Description of Route 1 without restriction. (4) Black passengers and their personal effects. (5) From Mafukani in Thengwe's Location, District Sibasa via Mufulwi School, Savhango River, Mabual School, Guynini School, Tshamaginwe Store, Wavhode, Gegogs, Thixirvads School, Daamba School, Gwangwangwe Store, Madala School, Thonondo Location, Siloam Store to Louis Trichardt and back.

K502/A2158—DISTRICT BAFOKENG. (2) Johannes Khunou, Bleskop; nuwe aansoek. (3) Een kombi (8 passasiers) YMD 5373. (4) Nie meer as 8 Swart taxi-passasiers en hul persoonlike bagasie. (5) (i) Vanaf Skafudoda myn geleë op die plaas Klipfontein 300, distrik bafokeng na plekke binne 'n gebied met 'n straal van 15 km. (ii) Vanaf plekke geleë binne 'n gebied met 'n straal van 15 km vanaf Skafudoda myn geleë op die plaas Klipfontein 300, distrik Bafokeng na skafudoda myn geleë op die plaas Klipfontein 300, distrik Bafokeng.

M10904/A2165—DISTRICT OF MAPHULANENG. (2) Fitebotse Ephraim Makhubedu, Didimala Location, new application. (3) One combi (8 passengers) particulars to be furnished. (4) Not more than 8 Black taxi passengers and their personal effects. (5) Within an area with a radius of 50 km from Didimala Location situated on Farm Elandsfontein 435, District of Mapulaneng (formerly Pilgrims Rest). (Vehicle to be stationed in Didimala Location.)

V896/A2154—DISTRICT OF PRETORIA. (2) Elijah Vilakazi, Mamelodi; new application. (3) One combi (8 passengers) to be purchased. (4) Not more than 8 Black and Coloured City Council Workers and their personal effects. (5) Within an area with a radius of 5 km from Fountain kiosk, Pretoria.

M10686/A2155—DISTRICT OF PRETORIA. (2) Mabel Nnani Matjila, Atteridgeville; replacement of motor-car CKY 388T. (3) One combi (18 passengers) DMJ 528T. (4) Not more than 8 Black taxi passengers and their personal effects. (5) Within Atteridgeville and Saulsville Black Township.

A175/A2161—DISTRIK PIETERSBURG. (2) SAS & H Pretoria; bykomende magtiging. (3) Drie bestaande goe Jereleunwaens (21 000 kg) SASMT 31197, 31525 en 31629. (4) Kooie en balle. (5) Die bestaande roete van diens 8034 word gevolg van Dendron af tot by Pietersburg. Van Pietersburg af word die volgende roete gevolg tot by Potgietersrus:

		Landroosdistrik	Raad
Sierkloof	688	Pietersburg	Pretoria
Davidsdorp	689	Pietersburg	Pretoria
Rietfontein	743	Pietersburg	Pretoria
Witkrans	742	Pietersburg	Pretoria
Suid-Holland	738	Pietersburg	Pretoria
Hollandsdal	15	Pietersburg	Pretoria
Witkrans	14	Pietersburg	Pretoria
Witkrans	13	Pietersburg	Pretoria
Witkrans	35	Potgietersrus	Pretoria
Witkrans	37	Potgietersrus	Pretoria
Witkrans	40	Potgietersrus	Pretoria
Witkrans	43	Potgietersrus	Pretoria
Witkrans	44	Potgietersrus	Pretoria

K1490/A2164—DISTRICT OF SOSHANGUVE (2) Malecia Isaak Kekena, Soshanguve 1; new application (3) One combi (8 passengers) to be purchased. (4) Not more than 8 Black taxi passengers and their personal effects. (5) From Soshanguve new S.A.P., District of Soshanguve 1, post Onderstepoort on Soutpan Road into Paul Kruger Street and left into Bloed Street to taxi rank and return to Soshanguve via same route.

M10893/A2163—DISTRICT OF PRETORIA (2) Welhelmina Violet Malatjie, Saulsville; transfer of Public Road Carrier Permit OP127295 from the estate of the late W. D. Malatjie. (3) One motor-car (5 passengers)—CZR 8077 (4) Not more than 5 Non-White taxi passengers and their personal effects (5) (a) On trips within an area with a radius of 25 km from Church Square, Pretoria. (5) (b) On casual trips from within the area described in (a) to any place beyond that area or from any place beyond that area to any place within that area (pro forma).

S1162/A2162—DISTRICT OF BRITS (2) Zwito Wilson Sadike, Ga-Rankuwa; replacement of motor-car—YBB 1039. (3) One combi (8 passengers)—YBB 3274 (4) Not more than 8 Black passengers and their personal effects (5) From Malakau Clinic at De Wildt, District of Brits to Marabastad via Hornsnek and the same passengers on the return journey, subject to the one hour pro forma restriction.

L1046/A2160—DISTRIK ODI 1 (2) Johanna Manalehi Leoto, Ga-Rankuwa; vervanging van motorkar—YBB 2508. (3) Een kombi (8 passasiers)—YBX 4914 (4) Nie meer as 8 Swart passasiers en hul persoonlike bagasie (5) (i) Vanaf Madinyane geleë op Buffelspruit 238, distrik Odi 1 na plekke binne 'n gebied met 'n straal van 20 km vanaf Madinyane (ii) Vanaf plekke binne 'n gebied met 'n straal van 20 km vanaf Madinyane geleë op Buffelspruit 238, distrik Odi 1 na Madinyane Items (i) en (ii) onderhewig aan die een uur pro forma-bepanking. (Voertuig gestasioneer te word te Madinyane, geleë op Buffelspruit 238, distrik Odi 1.)

M10903/A2129—DISTRIK PRETORIA (2) Loganathan Moodlay, Laudium; nuwe aansoek. (3) Een bus (15 passasiers)—CRT 3717 (4) (a) Nie-Blanke passasiers en hul persoonlike bagasie en voedsel en drank bedeel vir eie gebruik. (4) (b) Georganiseerde Nie-Blanke sport, godsdiensige, opvoedkundige en vermaaklikheidsmaatskappye (5) (a) Tussen Laudium-uitbreiding 2, distrik Pretoria en Sentraalstraat, Pretoria, heen terug oor die volgende roete. (5) (b) Vanaf Laudium, distrik Pretoria, na plekke binne 'n straal van 480 km en terug.

Heenreis: (5) (a) Bengalstraat, 25ste Laan, Mondstraat, 30ste Laan, Himalayastraat, Tajstraat, 44ste Laan, Himalayastraat, 43ste Laan, Eerste Laan, Emeraldstraat, 17de Laan, Onyxstraat, 19de Laan, Jewelstraat, 19de Laan, Cuprestraat, 14de Laan, Lotusstraat, 14de Laan, Verditestraat, 13de Laan, Olivinestraat, 10de Laan, Jewelstraat, Eerste Laan, Quaggaweg, Ollienwenweg, Buitekantstraat, Soutterstraat, Schoemanstraat, Potgieterstraat, Vermeulenstraat, Queensstraat, Kerkstraat, Sentraalstraat.

Terugreis: (5) (a) Sentraalstraat, Pretoriusstraat, Paul Krugerstraat, Skinnerstraat, Mitchellstraat, Olivienstraat, Quaggaweg, Eerste Laan, Jewelstraat, 10de Laan, Olivinestraat, 13de Laan, Verditestraat, 14de Laan, Lotusstraat, 14de Laan, Cuprestraat, 19de Laan, Jewelstraat, 19de Laan, Onyxstraat, 17de Laan, Emeraldstraat, Eerste Laan, 43ste Laan, Himalayastraat, 44ste Laan, Tajstraat, Himalayastraat, 30ste Laan, Mendstraat, 25ste Laan, Bengalstraat.

S3360/A2147—DISTRICT OF PRETORIA (2) Moyahabo David Selophyane, Ateridgeville; new application. (3) One combi (8 passengers)—DDK 1537. (4) Not more than 8 Black taxi passengers and their personal effects. (5) Within an area with a radius of 15 km from Brooke Bond OXO (Pty) Ltd place of business at Pretoria West and return.

D308/A2169—DISTRIK PRETORIA (2) James Damans, Bersterus, vervanging van motorkar—TP 159-430. (3) Een kombi (8 passasiers)—BPY 0547. (4) Nie meer as 8 Nie-Blanke huurmotopassasiers en hul persoonlike bagasie. (5) Binne Eersterus Kleurlingwoningbuurt en tussen Bersterus en Chrysler Fabriek, distrik Pretoria

M60/A2153—DISTRICT OF PRETORIA (2) Lucas Moila, Mamelodi; additional vehicle with new authority. (3) One combi (8 passengers) to be purchased. (4) Not more than 8 Black and Coloured employees of the Pretoria City Council and their personal effects. (5) Within an area with a radius of 5 km from Fountain Kiosk, Pretoria.

M950/A2148—DISTRICT OF CULLINAN (2) Andries Mashigo, Mamelodi; replacement of motor-car—BNJ 5447. (3) One combi (8 passengers)—BYV 8777. (4) Not more than 8 Non-European taxi passengers and their personal effects. (5) (i) Between place of business of Premier Kilm Factory at Cullinan and Mamelodi Men's Hostel. (ii) Between Blandshoek, Station Van der Merwe, Kafferkraal 475, Zenkold 473, Rietfontein 470, Modderfontein 490, Schoongezicht 465 and Bultplaat 460. (iii) Between Blandshoek 337, Nootgedacht 436, Zenkold 473, Rietfontein 470, Modderfontein 490, Schoongezicht 465 and Bultplaat 460.

D233/A2143—DISTRIK KOSTER (2) Josiah Ramakgole Diphoko, Koster; bykomende magtiging. (3) Een bestaande kombi (8 passasiers)—BFW 1317 en een bestaande motorkar (5 passasiers)—CTB 7267. Bestaande magtiging. (4) (a) Nie meer as 8 Swart passasiers t.o.v. kombi en 5 Swart passasiers t.o.v. motorkar hul persoonlike bagasie. (4) (b) Georganiseerde Swart maatskappye en hul persoonlike bagasie. Bestaande magtiging: (5) (i) Binne die munisipale gebied Koster na plekke binne die landdrostdistrik Koster en terug na Koster onderhewig aan die een uur pro forma-bepanking. (5) (ii) Binne die munisipale gebied Koster na plekke binne 'n gebied met 'n straal van 20 km vanaf Koster, distrik Koster.

S3565 A2130 DISTRIK PRETORIA (2) Harpersadh Sookoo, Lou Jurn, nuwe aansoek (3) Een bus (61 sitplek) aangekoop te word (4) Nie Blanke passasiers en hul persoonlike bagasie en voedsel en drank bedeel vir eie gebruik (5) Tussen Pretoria en RSA-Bophuthatswanagrens onderweg na Sun City, heen en terug oor die volgende roete: Heenreis: Kerkplein Pretoria via Schoemansville, Brits en Rustenburg onderhewig aan die beperking dat alleen direkte deur-passasiers vervoer word en dat geen passasiers onderweg, heen of terug, op- of afgelaai sal word nadat Pretoria en die RSA-Bophuthatswanagrens onderkeidelik, verlaat is nie. Terugreis: Omgekeerde van die heenreis

M10886-A1968- DISTRIK LEHURUTSHE (2) Phemelo Mumphrey Mokoledi, Dimakana, nuwe aansoek (3) Een kombi (8 passasiers) YBG 26. (4) Nie meer as 8 Swart huurmotopassasiers en hul persoonlike bagasie (5) Vanaf Dimokana, distrik Lehurutshe na Zeerust, distrik Marico. Vanaf Zeerust na Welbedacht, distrik Lehurutshe, vanaf Welbedacht na Dimokana (met al drie rite word daar deur die grenspos Willowpark gereis)

B2476/A2159—DISTRIK NELSPRUIT (2) Martha Susanna Brazelle Nelspruit; nuwe aansoek. (3) Een mikrobus (10 passasiers) besonderhede verskaf te word (4) Nie meer as 8 Swart huurmotopassasiers en hul persoonlike bagasie (5) Van Nelspruit na Kanzamsane, van Nelspruit na Pienaar, van Nelspruit na Matsulu, van Nelspruit na Ngudwana

B2043/A2141—DISTRIK MARICO (2) Bophuthatswana Transport Holding (Edms.) Bpk., wat handel dryf as Lehurutshe Transport, Zeerust, bykomende magtiging (3) Een bestaande bus (65-15) YBG 598 (4) Swart passasiers en hul persoonlike bagasie, posakke tussen Zeerust en Derdepoort. (5) Roete 11: Vanaf Zeerust (distrik Marico) met Kerkstraat, Gerrit Maritzstraat, Jan Rossouwlaan, Haxia 240, Rykvoorby 96, Zandpoortjie 95, Braklaagte 90, Leeuwfontein 80, Petrusdam 55, Roedekoppesput 32, Nietverdiend 7, Goudini 30, Nietverdiend 7, Putfontein 2, Hornumstraat 9, Brakfontein 132, Ophir 133, Kalkfontein 114, Zuni-Zuni 96, Leeuwenhoek 112, Moosplaat 94, Onverwacht 89, Derdepoort 84, (distrik Marico/Thabazimbi) Terugreis: Omgekeerd van heenreis. Jurisdiksie RSA

B2043/A2140- DISTRIK LEHURUTSHE (2) Bophuthatswana Transport Holdings (Edms.) Bpk., wat handel dryf as Lehurutshe Transport, Zeerust; bykomende magtiging (3) Een bestaande bus (65-15) YBG 596. (4) Swart passasiers en hul persoonlike bagasie. (5) Roete 12: Tussen Supingstad geleë op Vinkrivier 101, distrik Lehurutshe en Derdepoort, distrik Marico oor Sialaagte 100, Wonderboom 98, Moosfontein 97, Zuni-Zuni 96, Leeuwenhoek 112 en Onverwacht 89, en terug oor selfde roete

S3560/A2168—DISTRIK MESSINA (2) Nelson Mashilo Serokolo, wat handel dryf as Sabana Busdiens, Nancefield; nuwe aansoek (3) Een bus (60 passasiers) besonderhede verskaf te word. (4) Georganiseerde Swart maatskappye en hul persoonlike bagasie (5) Na en vanaf enige plek in die Republiek van SA insluitende die State van Venda, Gazankulu en Lobowa (Voertuig gestasioneer te word te Messina)

S3364/A2142—DISTRICT OF PRETORIA (2) Andries Sombuza Shoba, Saulsville, replacement of motor-car—TP 316-925. (3) One combi (8 passengers)—DGP 4577. (4) Not more than 8 Black nurses in uniform employed by the Holy Cross Nursing Home (5) Direct between points situated in Saulsville and Ateridgeville and the Holy Cross Nursing Home situated at 889 Mostert Street, Pretoria via Church Street, Daspooortunnel, Bremmer Street, Mostert Street, and return direct along the same route.

T1312/A1971—DISTRIK LEHURUTSHE (3) Reginald Letihogelo Tsile, Papierstad. (3) Een kombi (8 passasiers)—YBA 753 (4) Nie meer as 8 Swart huurmotopassasiers en hul persoonlike bagasie (5) Vanaf Papierstad, distrik Lehurutshe na Zeerust, distrik Marico en vanaf Zeerust na Welbedacht, distrik Lehurutshe en van Welbedacht na Papierstad

M10883/A1969—DISTRIK LEHURUTSHE (2) Ismael Magakala Magakgolo, Gopane Swart Woningbuurt; nuwe aansoek (3) Een kombi (8 passasiers)—BG 904. (4) Nie meer as 8 passasiers en hul persoonlike bagasie. (5) Vanaf Maphopane Rest, Gopane Swart Woningbuurt, distrik Lehurutshe oor Willowpark na Zeerust, distrik Marico, vanaf Zeerust oor Willowpark na Welbedacht, distrik Lehurutshe vanaf Welbedacht na Maphopane Rest, Gopane Woningbuurt, distrik Lehurutshe

PIETERMARITZBURG

Adres waarheen vertoef gerig moet word. Die Sekretaris, Plaaslike Padvervoerraad, Privaatsak X9015, Pietermaritzburg, 3200.

Address to which representations must be submitted: The Secretary, Local Road Transportation Board, Private Bag X9015, Pietermaritzburg, 3200.

S1209 (OP2122)—MADADENI (2) Johannes Nkosi, 1610 Madadeni Township; replacement of vehicle (OP49752). (3) One combi—NN 8190. (4) Black taxi passengers and their personal effects (5) From points within a radius of 5 km from Madadeni Post Office to points within a radius of 50 km from Madadeni Post Office and return. (Vehicle to be stationed at Madadeni Town Rank; subject to the condition that no conveyance be undertaken between Madadeni and Newcastle)

S1210 (OP2134)—GELUKSBERG. (2) Alex Mazibuko, Mallotheas Kraal, Geluksberg; replacement of vehicle (PP80482) (3) One combi—NB 1020. (4) (a) Black taxi passengers and their personal effects (5) (a) Within the Magisterial District of Bergville (4) (b) Black residents (5) (b) From the farms Mallotheas Kraal and Greenpoint to Ladysmith and return, subject to the submission of log entries in respect of such trips and subject to review

S1211 (OP2127)—DENNY DALTON. (2) Tobi Esther Khumalo, P.O. Denny Dalton; new application. (3) One motor-car to be advised. (4) Non-White taxi passengers and their personal effects. (5) (a) From points situated within a radius of 15 km from Denny Dalton Store to points situated within a radius of 80 km calculated from Denny Dalton Store and return. (5) (b) Casual trips on forward and return journeys within the Province of Natal

S1212 (OP2117)—BERGVILLE. (2) Ephraim Hadebe, Witford Store, Bergville, new application (3) One motor-car to be acquired. (4) Black taxi passengers and their personal effects. (5) From Woodford Store, Woodford, District of Bergville, to points within a radius of 50 km and return.

S1213 (OP2118)—BERGVILLE. (2) July Dlamini, Ogangadweni School, District of Bergville, additional vehicle with new authority. (3) One vehicle to be acquired. (4) Black taxi passengers and their personal effects. (5) From Ogangadweni Store, Ogangadweni Area, District of Bergville, to points within a radius of 50 km and return.

S1214 (OP2116)—WEENEN. (2) Ramnarain Maharaj, 800317746A, Lot 313, Valley Street, Weenen, replacement of vehicle (PP102894) (3) One panel van—NW 313. (4) Non-White taxi passengers and their personal effects. (5) On trips within a radius of 35 km from Weenen Post Office.

S1215 (OP2133)—ESTCOURT. (2) Joseph Zwano, 2607684, 1745 Wembesi Township, Estcourt; additional vehicle with new authority. (3) One hi-ace—NE 1638 (4) Non-White taxi passengers and their personal effects. (5) Within a radius of 50 km from Wembesi Township.

S1216 (OP1202)—KOKSTAD. (2) Tiger Transport (Pty) Ltd, 19 Railway Street, Kokstad; additional vehicle. (3) One trailer—NP 66518 (4) and (5) As per attached Annexure.

1. Goods, all classes, within a radius of 50 km from Kokstad General Post Office, subject to the proviso that no goods may be picked up at any point within a radius of 3 km of a railway station, siding or road motor transport halt, and conveyed to a point situated within a radius of 3 km of another railway station, siding or road motor transport halt.

2. Battery charging plant, batteries, fluorescent fittings and transformers, cash registers, typewriters, accounting machines, duplicators, display stands, scientific instruments and fibre suitcases, between points situated within a radius of 240 km from Kokstad Post Office.

3 Household air conditioners, baskets, bedside pedestals, bedsprings, benches, book racks, cabinets, clocks, clothes carriers, clothe racks, headboards, heaters, fans, ironing boards, household kiosks, kists, kitchen cabinets, knitting machines, paintings, pictures, household floor polishers, playpens, brush-hold ladders, lamp shades, linoleum, not less than 2 metres in length, lockers, room dividers (screens), sewing machines, speakers, household stands, tables, sideboards, household service trolleys, dryers, vacuum cleaners, vegetable racks, wendy houses, radars and radiograms, chandeliers, barbecues, counters, refrigerators, grillers, stoves, washing machines, amplifiers, beach umbrellas, tape recorders, record players, electric kettles, toasters, glassware and porcelainware soft goods such as upholstering materials, carpets, floor mats, curtains, cushions and other soft furnishing where such items form part of other items specified herein or are intended for use with and were originally sold together with such items specified herein and are conveyed simultaneously with such items within the Republic of South Africa

Cabinets for radiograms and industrial electrical switchgear and industrial electrical switchboards completely assembled in one unit within a radius of 480 km from the Post Office at Kokstad

5. Television tubes within the Republic of South Africa

6. Building materials, direct to building sites, not exceeding 680 kg in weight per any trip, all necessary for the execution of the work in respect of which the journey is undertaken, subject to the condition that any item so conveyed shall not be sold or offered for sale or delivered to supplement stocks, and any unused material which was conveyed on the forward journey may also be conveyed on the return journey, within a radius of 240 km from Kokstad General Post Office

7. Rubber rollers, exclusively on behalf of Rubber Roller (Pty) Ltd, between Pinetown and East London, Port Elizabeth and King William's Town for immediate repair and return.

S1217 (OP2120)—MADADENI. (2) Manifestu Azekial Sibeko, trading as Sibeko Taxi Service, 7741 Mada-jezi, removal of restrictions (3) One combi (8 seater)—NN 6912. (4) Black taxi passengers and their personal effects. (5) From points within a radius of 5 km from Madadeni Hospital to points within a radius of 50 km from Madadeni Hospital and from points within a radius of 50 km from Madadeni Hospital to points within a radius of 5 km from Madadeni Hospital. *Restriction to be removed.* Subject to the condition that (a) no conveyance be undertaken to or from Newcastle municipal area; (b) no conveyance will be undertaken between Iscor Hostel and Iscor North Gate

S1218 (OP2119)—MTUBATUBA. (2) Nongoma Motor Services (Pty) Ltd, John Ross Highway, Mtubatuba; amendment of tariffs (3) Three existing vehicles. (4) Non-White passengers and their personal effects (excluding livestock) and goods belonging to Non-Whites not exceeding 227 kg in weight. (5) *Route 1:* Nongoma to Mtubatuba via Hlabisa and return. *Route 2:* From Hlabisa to Mtubatuba and return. Tariffs as per attached Annexure.

Proposed scale of charges
km

Tariff
R

Existing scale of charges
km

Tariff
R

0-5.....	0.15
6-10.....	0.25
11-15.....	0.40
16-20.....	0.50
21-25.....	0.65
26-30.....	0.75
31-35.....	0.90
36-40.....	1.00
41-45.....	1.15
46-50.....	1.25
51-55.....	1.35
56-60.....	1.50
61-65.....	1.60
66-70.....	1.75
71-75.....	1.85
76-80.....	2.00
81-85.....	2.10
86-90.....	2.25
91-95.....	2.35
96-100.....	2.50
101-105.....	2.60
106-110.....	2.70

0-1.....	0.04
0-5.....	0.08
6-7.....	0.11
8-11.....	0.15
12-15.....	0.20
16-19.....	0.23
20-23.....	0.30
24-28.....	0.33
29-31.....	0.36
32-39.....	0.41
34-36.....	0.45
37-39.....	0.46
40-42.....	0.50
43-43.....	0.54
45-40.....	58
51-53.....	64
54-55.....	68
56-61.....	0.72
62-64.....	0.77
65-69.....	0.80
70-71.....	0.85
72-77.....	0.89
78-80.....	0.94
81-84.....	0.96
85-88.....	1.02
89-92.....	1.07
93-96.....	1.10
97-98.....	1.14
99-101.....	1.20
102-106.....	1.23

Canadian Northern Railway Co.
 Great Western Railway Co.
 Grand Trunk Railway Co.
 Montreal and Ottawa Railway Co.

Monday morning
 At the Thursday and Friday mornings
 Saturday afternoon

Hour	Time	Days	Time
7:00	1:00	Monday	1:00
7:30	1:30	Tuesday	1:30
8:00	2:00	Wednesday	2:00
8:30	2:30	Thursday	2:30
9:00	3:00	Friday	3:00

passengers and their personal effects from these
 cars, and that the same shall remain subject to
 the authority of the railway company in respect to
 the disposal of such effects and on the removal
 of such effects from the cars and railway
 property, and that the railway company shall not
 be liable for any loss or damage to such effects

Monday morning



UNIVERSITY OF PORT HARCOURT
 Together in Excellence

Monday morning

Monday morning
 Tuesday morning
 Wednesday morning
 Thursday morning
 Friday morning

Monday morning
 Tuesday morning
 Wednesday morning
 Thursday morning
 Friday morning

Line	Time	Days	Time
1	7:00	Monday	1:00
2	7:30	Tuesday	1:30
3	8:00	Wednesday	2:00
4	8:30	Thursday	2:30
5	9:00	Friday	3:00
6	9:30	Saturday	3:30
7	10:00	Sunday	4:00

Abfahrtsort	Zug	Abfahrtszeit	Reise	Ankunft	Zug	Abfahrtszeit
Mikondeni		06h00		06h10	Mikondeni	06h10
Groys		06h20		06h30	Groys	06h20
East Street		06h40		06h50	East Street	06h40
Kadophi		07h00		07h10	Kadophi	07h00
Inkanyezu		07h20		07h30	Inkanyezu	07h20
Sheni		07h40		07h50	Sheni	07h40
Kutsi		08h00		08h10	Kutsi	08h00
Echelvale		08h20		08h30	Echelvale	08h20
Abhurton		08h40		08h50	Abhurton	08h40
Mikondeni		09h00		09h10	Mikondeni	09h00
Groys		09h20		09h30	Groys	09h20
East Street		09h40		09h50	East Street	09h40
Groys		10h00		10h10	Groys	10h00
Mikondeni		10h20		10h30	Mikondeni	10h20
Abhurton		10h40		10h50	Abhurton	10h40
Echelvale		11h00		11h10	Echelvale	11h00
Kutsi		11h20		11h30	Kutsi	11h20
Sheni		11h40		11h50	Sheni	11h40
Inkanyezu		12h00		12h10	Inkanyezu	12h00
Kadophi		12h20		12h30	Kadophi	12h20
Groys		12h40		12h50	Groys	12h40
East Street		13h00		13h10	East Street	13h00
Groys		13h20		13h30	Groys	13h20
Mikondeni		13h40		13h50	Mikondeni	13h40
Abhurton		14h00		14h10	Abhurton	14h00
Echelvale		14h20		14h30	Echelvale	14h20
Kutsi		14h40		14h50	Kutsi	14h40
Sheni		15h00		15h10	Sheni	15h00
Inkanyezu		15h20		15h30	Inkanyezu	15h20
Kadophi		15h40		15h50	Kadophi	15h40
Groys		16h00		16h10	Groys	16h00
East Street		16h20		16h30	East Street	16h20
Groys		16h40		16h50	Groys	16h40
Mikondeni		17h00		17h10	Mikondeni	17h00
Abhurton		17h20		17h30	Abhurton	17h20
Echelvale		17h40		17h50	Echelvale	17h40
Kutsi		18h00		18h10	Kutsi	18h00
Sheni		18h20		18h30	Sheni	18h20
Inkanyezu		18h40		18h50	Inkanyezu	18h40
Kadophi		19h00		19h10	Kadophi	19h00
Groys		19h20		19h30	Groys	19h20
East Street		19h40		19h50	East Street	19h40
Groys		20h00		20h10	Groys	20h00
Mikondeni		20h20		20h30	Mikondeni	20h20
Abhurton		20h40		20h50	Abhurton	20h40
Echelvale		21h00		21h10	Echelvale	21h00
Kutsi		21h20		21h30	Kutsi	21h20
Sheni		21h40		21h50	Sheni	21h40
Inkanyezu		22h00		22h10	Inkanyezu	22h00
Kadophi		22h20		22h30	Kadophi	22h20
Groys		22h40		22h50	Groys	22h40
East Street		23h00		23h10	East Street	23h00
Groys		23h20		23h30	Groys	23h20
Mikondeni		23h40		23h50	Mikondeni	23h40
Abhurton		24h00		24h10	Abhurton	24h00
Echelvale		24h20		24h30	Echelvale	24h20
Kutsi		24h40		24h50	Kutsi	24h40
Sheni		25h00		25h10	Sheni	25h00
Inkanyezu		25h20		25h30	Inkanyezu	25h20
Kadophi		25h40		25h50	Kadophi	25h40
Groys		26h00		26h10	Groys	26h00
East Street		26h20		26h30	East Street	26h20
Groys		26h40		26h50	Groys	26h40
Mikondeni		27h00		27h10	Mikondeni	27h00
Abhurton		27h20		27h30	Abhurton	27h20
Echelvale		27h40		27h50	Echelvale	27h40
Kutsi		28h00		28h10	Kutsi	28h00
Sheni		28h20		28h30	Sheni	28h20
Inkanyezu		28h40		28h50	Inkanyezu	28h40
Kadophi		29h00		29h10	Kadophi	29h00
Groys		29h20		29h30	Groys	29h20
East Street		29h40		29h50	East Street	29h40
Groys		30h00		30h10	Groys	30h00
Mikondeni		30h20		30h30	Mikondeni	30h20
Abhurton		30h40		30h50	Abhurton	30h40
Echelvale		31h00		31h10	Echelvale	31h00
Kutsi		31h20		31h30	Kutsi	31h20
Sheni		31h40		31h50	Sheni	31h40
Inkanyezu		32h00		32h10	Inkanyezu	32h00
Kadophi		32h20		32h30	Kadophi	32h20
Groys		32h40		32h50	Groys	32h40
East Street		33h00		33h10	East Street	33h00
Groys		33h20		33h30	Groys	33h20
Mikondeni		33h40		33h50	Mikondeni	33h40
Abhurton		34h00		34h10	Abhurton	34h00
Echelvale		34h20		34h30	Echelvale	34h20
Kutsi		34h40		34h50	Kutsi	34h40
Sheni		35h00		35h10	Sheni	35h00
Inkanyezu		35h20		35h30	Inkanyezu	35h20
Kadophi		35h40		35h50	Kadophi	35h40
Groys		36h00		36h10	Groys	36h00
East Street		36h20		36h30	East Street	36h20
Groys		36h40		36h50	Groys	36h40
Mikondeni		37h00		37h10	Mikondeni	37h00
Abhurton		37h20		37h30	Abhurton	37h20
Echelvale		37h40		37h50	Echelvale	37h40
Kutsi		38h00		38h10	Kutsi	38h00
Sheni		38h20		38h30	Sheni	38h20
Inkanyezu		38h40		38h50	Inkanyezu	38h40
Kadophi		39h00		39h10	Kadophi	39h00
Groys		39h20		39h30	Groys	39h20
East Street		39h40		39h50	East Street	39h40
Groys		40h00		40h10	Groys	40h00
Mikondeni		40h20		40h30	Mikondeni	40h20
Abhurton		40h40		40h50	Abhurton	40h40
Echelvale		41h00		41h10	Echelvale	41h00
Kutsi		41h20		41h30	Kutsi	41h20
Sheni		41h40		41h50	Sheni	41h40
Inkanyezu		42h00		42h10	Inkanyezu	42h00
Kadophi		42h20		42h30	Kadophi	42h20
Groys		42h40		42h50	Groys	42h40
East Street		43h00		43h10	East Street	43h00
Groys		43h20		43h30	Groys	43h20
Mikondeni		43h40		43h50	Mikondeni	43h40
Abhurton		44h00		44h10	Abhurton	44h00
Echelvale		44h20		44h30	Echelvale	44h20
Kutsi		44h40		44h50	Kutsi	44h40
Sheni		45h00		45h10	Sheni	45h00
Inkanyezu		45h20		45h30	Inkanyezu	45h20
Kadophi		45h40		45h50	Kadophi	45h40
Groys		46h00		46h10	Groys	46h00
East Street		46h20		46h30	East Street	46h20
Groys		46h40		46h50	Groys	46h40
Mikondeni		47h00		47h10	Mikondeni	47h00
Abhurton		47h20		47h30	Abhurton	47h20
Echelvale		47h40		47h50	Echelvale	47h40
Kutsi		48h00		48h10	Kutsi	48h00
Sheni		48h20		48h30	Sheni	48h20
Inkanyezu		48h40		48h50	Inkanyezu	48h40
Kadophi		49h00		49h10	Kadophi	49h00
Groys		49h20		49h30	Groys	49h20
East Street		49h40		49h50	East Street	49h40
Groys		50h00		50h10	Groys	50h00
Mikondeni		50h20		50h30	Mikondeni	50h20
Abhurton		50h40		50h50	Abhurton	50h40
Echelvale		51h00		51h10	Echelvale	51h00
Kutsi		51h20		51h30	Kutsi	51h20
Sheni		51h40		51h50	Sheni	51h40
Inkanyezu		52h00		52h10	Inkanyezu	52h00
Kadophi		52h20		52h30	Kadophi	52h20
Groys		52h40		52h50	Groys	52h40
East Street		53h00		53h10	East Street	53h00
Groys		53h20		53h30	Groys	53h20
Mikondeni		53h40		53h50	Mikondeni	53h40
Abhurton		54h00		54h10	Abhurton	54h00
Echelvale		54h20		54h30	Echelvale	54h20
Kutsi		54h40		54h50	Kutsi	54h40
Sheni		55h00		55h10	Sheni	55h00
Inkanyezu		55h20		55h30	Inkanyezu	55h20
Kadophi		55h40		55h50	Kadophi	55h40
Groys		56h00		56h10	Groys	56h00
East Street		56h20		56h30	East Street	56h20
Groys		56h40		56h50	Groys	56h40
Mikondeni		57h00		57h10	Mikondeni	57h00
Abhurton		57h20		57h30	Abhurton	57h20
Echelvale		57h40		57h50	Echelvale	57h40
Kutsi		58h00		58h10	Kutsi	58h00
Sheni		58h20		58h30	Sheni	58h20
Inkanyezu		58h40		58h50	Inkanyezu	58h40
Kadophi		59h00		59h10	Kadophi	59h00
Groys		59h20		59h30	Groys	59h20
East Street		59h40		59h50	East Street	59h40
Groys		60h00		60h10	Groys	60h00
Mikondeni		60h20		60h30	Mikondeni	60h20
Abhurton		60h40		60h50	Abhurton	60h40
Echelvale		61h00		61h10	Echelvale	61h00
Kutsi		61h20		61h30	Kutsi	61h20
Sheni		61h40		61h50	Sheni	61h40
Inkanyezu		62h00		62h10	Inkanyezu	62h00
Kadophi		62h20		62h30	Kadophi	62h20
Groys		62h40		62h50	Groys	62h40
East Street		63h00		63h10	East Street	63h00
Groys		63h20		63h30	Groys	63h20
Mikondeni		63h40		63h50	Mikondeni	63h40
Abhurton		64h00		64h10	Abhurton	64h00
Echelvale		64h20		64h30	Echelvale	64h20
Kutsi		64h40		64h50	Kutsi	64h40
Sheni		65h00		65h10	Sheni	65h00
Inkanyezu		65h20		65h30	Inkanyezu	65h20
Kadophi		65h40		65h50	Kadophi	65h40
Groys		66h00		66h10	Groys	66h00
East Street		66h20		66h30	East Street	66h20
Groys		66h40</				

ANNEXURE A

ANNEXURE A
SCHEDULE IN CONNECTION WITH PUBLIC ROAD CARRIER

1. (a) ... (b) ... (c) ... (d) ... (e) ... (f) ... (g) ... (h) ... (i) ... (j) ... (k) ... (l) ... (m) ... (n) ... (o) ... (p) ... (q) ... (r) ... (s) ... (t) ... (u) ... (v) ... (w) ... (x) ... (y) ... (z) ...

81212 (CP1309) PIETERMARITZBURG (2) Civic Line Transport (Pty) Ltd, 29 Woodlands Road Pietermaritzburg, additional authority on NP 2549, NP 3730 and NP 2519 (5) Three trailers—NP 2120 NP 3231 and NP 2519 (4) and (5) As per attached Annexure A and B

ANNEXURE B

- 4. (a) bona fide household removals and office removals (including personal effects)
- 5. (a) Between points situated within the Republic of South Africa.
- 4. (b) Own packing material and equipment for use not only but also to be used by others for sale
- 5. (a) Between points situated within the Republic of South Africa.
- 4. (b) Goods all classes.
- 5. (a) Between points situated within a radius of 25 km from the City of Pietermaritzburg.
- 4. (b) Goods registers, typewriters, dictionaries, dictionaries, printing presses, ...
- 5. (a) Between points situated within a radius of 25 km from the City of Pietermaritzburg.



1. (a) ... (b) ... (c) ... (d) ... (e) ... (f) ... (g) ... (h) ... (i) ... (j) ... (k) ... (l) ... (m) ... (n) ... (o) ... (p) ... (q) ... (r) ... (s) ... (t) ... (u) ... (v) ... (w) ... (x) ... (y) ... (z) ...

1. (a) ... (b) ... (c) ... (d) ... (e) ... (f) ... (g) ... (h) ... (i) ... (j) ... (k) ... (l) ... (m) ... (n) ... (o) ... (p) ... (q) ... (r) ... (s) ... (t) ... (u) ... (v) ... (w) ... (x) ... (y) ... (z) ...

1. (a) ... (b) ... (c) ... (d) ... (e) ... (f) ... (g) ... (h) ... (i) ... (j) ... (k) ... (l) ... (m) ... (n) ... (o) ... (p) ... (q) ... (r) ... (s) ... (t) ... (u) ... (v) ... (w) ... (x) ... (y) ... (z) ...

1. (a) ... (b) ... (c) ... (d) ... (e) ... (f) ... (g) ... (h) ... (i) ... (j) ... (k) ... (l) ... (m) ... (n) ... (o) ... (p) ... (q) ... (r) ... (s) ... (t) ... (u) ... (v) ... (w) ... (x) ... (y) ... (z) ...

2. (a) ... (b) ... (c) ... (d) ... (e) ... (f) ... (g) ... (h) ... (i) ... (j) ... (k) ... (l) ... (m) ... (n) ... (o) ... (p) ... (q) ... (r) ... (s) ... (t) ... (u) ... (v) ... (w) ... (x) ... (y) ... (z) ...

3. (a) ... (b) ... (c) ... (d) ... (e) ... (f) ... (g) ... (h) ... (i) ... (j) ... (k) ... (l) ... (m) ... (n) ... (o) ... (p) ... (q) ... (r) ... (s) ... (t) ... (u) ... (v) ... (w) ... (x) ... (y) ... (z) ...

4. (a) ... (b) ... (c) ... (d) ... (e) ... (f) ... (g) ... (h) ... (i) ... (j) ... (k) ... (l) ... (m) ... (n) ... (o) ... (p) ... (q) ... (r) ... (s) ... (t) ... (u) ... (v) ... (w) ... (x) ... (y) ... (z) ...

5. (a) ... (b) ... (c) ... (d) ... (e) ... (f) ... (g) ... (h) ... (i) ... (j) ... (k) ... (l) ... (m) ... (n) ... (o) ... (p) ... (q) ... (r) ... (s) ... (t) ... (u) ... (v) ... (w) ... (x) ... (y) ... (z) ...

BOTHALIA

Bothalia is 'n medium vir die publikasie van plantkundige artikels oor die flora en plantegroei van Suid-Afrika. Een of twee dele van die tydskrif word jaarliks gepubliseer.

Die volgende dele is beskikbaar.

- Vol. 1 Deel 1 out of print
- 2 1937 75c
- 3 1938 75c
- 4 1939 75c
- Vol. 2 Deel 1 1941 75c
- 2 1942 75c
- 3 1943 75c
- 4 1948 75c
- Vol. 3 1949 R3
- Vol. 6 Deel 1 1951 R1.50
- 2 1954 R2.50
- 3 1956 R2
- 4 1957 R2
- Vol. 7 Deel 1 1958 R2
- 2 1960 R3
- 3 1961 R3
- 4 1963 R3
- Vol. 8 Deel 1 1962 R3
- 2 1964 R3
- 3 1965 R3
- 4 1965 R3
- Supplement
- Vol. 9 Deel 1 1966 R3
- 2 1967 R3
- 3 en 4 1969 R6
- Vol. 10 Deel 1 1969 R3
- 2 1971 R3
- 3 1971 R3
- 4 1972 R3
- Vol. 11 Deel 1 en 2 1973 R3
- 3 1974 R3
- 4 1975 R3
- Vol. 12 Deel 1 1976 R5
- 2 1977 R5
- 3 1978 R7.50

Verkrygbaar van die Direkteur, Afdeling Landbou-inligting, Private Sak X144, Pretoria

Verkoopsbelasting moet by alle binnelandse bestellings ingesluit word.

BOTHALIA

Bothalia is a medium for the publication of botanical papers dealing with the flora and vegetation of Southern Africa. One or two parts of the journal are published annually.

The following parts are available:

- Vol. 3 Part 1 out of print
- 2 1937 75c
- 3 1938 75c
- 4 1939 75c
- Vol. 3 Part 1 1941 R3
- 2 1942 R3
- 3 1943 R3
- 4 1948 R3
- Vol. 4 Part 1 1941 75c
- 2 1942 75c
- 3 1943 75c
- 4 1948 75c
- Supplement
- Vol. 5 1949 R3
- Vol. 6 Part 1 1951 R1.50
- 2 1954 R2.50
- 3 1956 R2
- 4 1957 R2
- Vol. 7 Part 1 1958 R2
- 2 1960 R3
- 3 1961 R3
- 4 1962 R3
- Vol. 12 Part 1 1976 R5
- 2 1977 R5
- 3 1978 R7.50

Obtainable from the Director, Division of Agricultural Information, Private Bag X144, Pretoria

Sales tax must accompany all inland orders.

PHYTOPHYLACTICA

Phytophylactica is 'n voortsetting van die Suid-Afrikaanse Tydskrif vir Landbouwetenskap. Jaargang 1 tot 1958 (1958-1968) en bevat artikels oor Entomologie, Nematologie, Plantegroei, Plantpatologie, Mikrobiologie, Taxonomiese Studies, Plantegroei en -beheer. Vier dele van die tydskrif word jaarliks gepubliseer.

Wetenskaplike landboukundige bydraes van oorspronklike navorsing word vir plasing in die tydskrif verwelkom. Voorskrifte vir die voorbereiding van bydraes is verkrygbaar van die Direkteur, Landbou-inligting, Private Sak X144, Pretoria. Die tydskrif is ook beskikbaar in verband met die landbouwetenskap.

Die tydskrif is verkrygbaar van bogenoemde adres teen R1.50 per eksemplaar of R6 per jaar, posvry (Other countries R1.75 per eksemplaar of R7 per jaar).

Verkoopsbelasting moet by binnelandse bestellings ingesluit word.

PHYTOPHYLACTICA

This publication is a continuation of the South African Journal of Agricultural Science. Volumes 1 to 1958 (1958-1968) and deals with Entomology, Nematology, Plant Pests, Nematology, Plant Pathology, Microbiology, Mycology, Taxonomic Studies, Plant Growth and Control. Four parts of the journal are published annually.

Contributions of scientific merit on agricultural research are invited for publication in this journal. Directions for the preparation of such contributions are obtainable from the Director, Agricultural Information, Private Bag X144, Pretoria, to whom all communications in connection with the journal should be addressed.

The journal is obtainable from the above-mentioned address at R1.50 per copy or R6 per annum, post free (Other countries R1.75 per copy or R7 per annum).

Sales tax must accompany inland orders.



INHOUD University of Fort Hare
Together in Excellence

Verslag, Departement van
Aansoek tot stigting van universiteite

7416

Transkrip, Departement van
Aansoek tot stigting van universiteite



University of Fort Hare
Together in Excellence



STAATSKOERANT VAN DIE REPUBLIEK VAN SUID-AFRIKA

REPUBLIC OF SOUTH AFRICA GOVERNMENT GAZETTE

REGULASIEKOERANT No. 3140 PRYS + 1c AVE 20c PRICE + 1c OCT REGULATION GAZETTE No. 3140
As in Wharfed by die Postkantoor Gereguleer SUIDELANDS 30c ABROAD Published by the Government Printer as a Newspaper
POSVRY · POST FREE

Vol. 1181

PRETORIA, 20

FEbruarij 1981

GOEWERMENTSKENNISGEWINS

GOVERNMENT NOTICES

DEPARTEMENT VAN SAMEWERKING EN ONTWIKKELING

DEPARTMENT OF CO-OPERATION AND DEVELOPMENT

No. 4. 300

20 Februaris 1981

No. 4. 300

REGULASIE BETREFFENDE DIE BEHEER OOR
DIE AANBOE VAN HONDE BINNE DIE REGE-
REERDE OORDEEL VAN DIE GEMEINSKAPRAAD VAN
ORIEPS

REGULATION OF THE CONTROL OF THE
SUPPLY OF DOGS WITHIN THE
JURISDICTION OF THE COMMUNITY COUNCIL
OF ORIEPS

Together in

Excellence

Ds. George de Villiers Marston, Adjunk-minister
van Samewerking, het in opdrag van die
Minister van Samewerking en Ontwikkeling, kragens
die bevoegdheid hom toeken by artikel 11 (1) (a) van
die Wet op Omgewingsake, 1977 (Wet 93 van
1977), hierby bekend dat die regulasies in die
bygevoegde Bylae hierin ingesluit is, dat die
Gemeenskapraad van Orieips artikel 3 (1) (a)
van die Wet op Omgewingsake, 1977, die regerings-
bevoegdheid van die regering van die gebied
van Orieips te bevestig.

Ds. George de Villiers Marston, Deputy Minister
of Co-operation and Development, in
accordance with the authority conferred on him
by article 11 (1) (a) of the Environmental Act,
1977 (Act 93 of 1977), hereby certifies that the
regulations contained in the attached
Schedule are hereby approved and that the
Community Council of Oriep is authorised to
exercise the powers conferred on it by article 3 (1) (a)
of the Environmental Act, 1977, in respect of the
area of Oriep.

G. W. MARSTON, Adjunk-minister van
Samewerking

G. W. MARSTON, Deputy Minister of
Co-operation and Development

Datum: 11/Februarij 1981

Date: 11/February 1981

BYLAE WOORDESKRYWING

1. Hierdie Bylae is ingesluit by die regulasies.

2. Hierdie Bylae is ingesluit by die regulasies.

3. Hierdie Bylae is ingesluit by die regulasies.

4. Hierdie Bylae is ingesluit by die regulasies.

5. Hierdie Bylae is ingesluit by die regulasies.

6. Hierdie Bylae is ingesluit by die regulasies.

7. Hierdie Bylae is ingesluit by die regulasies.

8. Hierdie Bylae is ingesluit by die regulasies.

9. Hierdie Bylae is ingesluit by die regulasies.

10. Hierdie Bylae is ingesluit by die regulasies.

11. Hierdie Bylae is ingesluit by die regulasies.

12. Hierdie Bylae is ingesluit by die regulasies.

13. Hierdie Bylae is ingesluit by die regulasies.

14. Hierdie Bylae is ingesluit by die regulasies.

15. Hierdie Bylae is ingesluit by die regulasies.

Community Council
1979
of the
of the

...die Raad ... die bevoegd-

"gevestigde teel" ... 1933 (Wet 16 van 1933), ...

"heffing" die heffing ingevolge regulasie ...

"hoof" 'n reem sowel as 'n teel

"jaar" or "jaars" onderskeidelik 'n tydperk of betrefsende 'n tydperk van 12 maande ...

"openbare plek" enige pad, straat, deursing, brug, dijkweg, oop veld, tuin, park, omliggende gebied of gebou binne die raadsgebied wat vir die publiek toeganklik is;

"Raad" die Gemeenskaperaad van Oos-Transvaal by Governmentkennisgewing R. 1388 van 1979;

"raadsgebied" die stadslike woongebied waartoe die Raad ingesluit is;

"raadsheer" enige lidmaat van die Raad;

"verrekeping" die goeder wat betrekking het op 'n hond ingevolge die bepalinge van ...

VEREISTES VIR AANHOUD VAN HONDSE

2. Niemand mag langer die eienaar van 'n hond wat twee maande oud of ouer is, behou die hond by ...

PERSONE VERBODEN AANSPREKLIK

3. By die toepassing van ...

REGISTRASIE VAN HONDSE

4. (1) Die eienaar ...

"owner", in relation to a dog, means any person who keeps a dog and includes any person to whom a dog has been entrusted or who has control of a dog, and also the person to whom a site or residential permit has been issued in terms of the regulations published under Government Notice R. 1016 of 1963 in respect of any site within the area of the Council where any dog is kept or is permitted to live or remain, unless such person is able to prove that he is not the owner of such dog and that the dog was kept or allowed to live or remain on such site without his knowledge or consent.

"public place" means any road, street, thoroughfare, bridge, highway, driveway, open field, garden, park, fenced area or building within the area of the Council which is accessible to the public.

"removed dog" means any dog which, after a dog is caught and transported to the pound, is not returned either to its owner or to the person in possession of the dog in violation of these regulations.

"spayed bitch" means a bitch which has had a sterilization operation under the provisions of Government Notice R. 16 of 1979, the effect of which has been to prevent the bitch from becoming pregnant.

"year" or "years" means, or means respectively, a period of 12 months ending on 31 December.

REQUIREMENTS FOR THE KEEPING OF DOGS

2. No person shall, within the area of the Council, keep a dog that is two months old or older if he has caused such dog to be registered in the name of the owner in the manner prescribed in the regulations and the prescribed fee for such registration has not been paid.

PERSONS LIABLE FOR PENALTIES

3. Any person who is liable for a penalty under these regulations shall be responsible for the registration of the dog in the name of the owner in the manner prescribed in the regulations and the prescribed fee for such registration shall be paid.

REGISTRATION OF DOGS

4. (1) The owner ...

4. (1) The owner ...

3) 'n registrasiesertifikaat kan van een persoon na 'n ander persoon oorgedra word nie.
4) Indien 'n registrasiesertifikaat verlore raak of vernietig word, kan 'n duplikaat daarvan teen betaling van die voormalige heerser daarvan uitgereik.

REGULASIES

6. Op registrasie van 'n hond betaal die eienaar, onderworpe aan die voorskrifte van hierdie regulasies, 'n jaarlikse heffing ten opsigte van elke hond wat by hom in die gebied van die Raad, teen onderwysende tye:

- (a) vir die eerste jaar of gestelheid van 'n hond: R10.
- (b) vir 'n tweede of verdere hond van die soort wat in paragraaf (a) beskryf is: R10.
- (c) vir 'n spiertergde hond: R10.
- (d) vir 'n tweede of verdere hond van die soort wat in paragraaf (c) beskryf is: R15.

VERSKULDINGS VAN DIE BEFAALDE HOND EIGENERS

- (a) Geen heffing is betaalbaar nie ten opsigte van 'n hond.
- (b) 'n hond van 'n blinde persoon of 'n ander persoon.
- (c) 'n hond van 'n persoon waarvan 'n hond van die Raad 'n oorspronklike registrasie is en wat 'n oorspronklike of herverleide eienaar is in die gebied van die Raad.
- (d) 'n hond langer as ses maande oud.
- (e) 'n hond in die heffing van 'n ander persoon.

(3) No registration certificate shall be transferable from one person to any other person.

(4) If any registration certificate is lost or destroyed, a duplicate thereof may be issued to the former holder thereof on payment of 50c.

LEVIES

6. Upon registration of a dog the owner shall pay, subject to the provisions of these regulations, the annual levy in respect of every dog which is kept by him within the area of the Council, at the following rates:

- (a) For the first dog or spayed bitch: R2.
- (b) For a second or additional dog of the kind contemplated in paragraph (a): R10.
- (c) For any unspayed bitch: R10.
- (d) For any second or additional dog of the kind contemplated in paragraph (c): R15.

LIABILITIES FOR PAYMENT OF LEVIES

- (a) No levy shall be payable in respect of a dog.
- (b) A levy shall be payable in respect of a dog kept by a blind person or a person who is a member of the Council or a member of the Council's staff.
- (c) A levy shall be payable in respect of a dog kept by a person whose dog is a dog of the Council or a dog of the Council's staff.
- (d) A levy shall be payable in respect of a dog kept by a person whose dog is a dog of the Council or a dog of the Council's staff.
- (e) A levy shall be payable in respect of a dog kept by a person whose dog is a dog of the Council or a dog of the Council's staff.

(f) The owner or intended to in subsection (a) shall be liable for the levy in respect of the dog, and shall be liable for the levy in respect of the dog.

(g) A dog which is kept by a person shall be liable for the levy in respect of the dog, and shall be liable for the levy in respect of the dog.

KEEPING OF DOGS

7. No dog shall be kept in any particular place or in any particular manner, and no dog shall be kept in any particular place or in any particular manner, and no dog shall be kept in any particular place or in any particular manner.

APPOINTED OFFICERS

8. The Council may appoint one or more persons to be officers for the purpose of enforcing the provisions of these regulations.

(b) op die naam en adres van enige persoon wat die eienaar van 'n hond is of wat oënskynlik in beheer van 'n hond is, aandrang en sodanige persoon sê dat hy die registrasiesertifikaat en die hond ten opsigte waarvan die registrasiesertifikaat uitgereik is, in besit het of te laat terug.

(c) enige persoon met betrekking tot enige aangeleentheid wat by 10 'n doel ter sake is, onder.

(3) Die persoon in beheer van enige grond of persoon ten tyde van 'n besoek van 'n gemagtigde beampte wat homself behoorlik kan identifiseer, moet, op versoek van die beampte, die beampte in kennis stel van enige persoon te ondersoek en om sy bevoegdhede en pligte ingevolge hierdie regulasies op daardie grond uit te oefen en te verrig.

(4) 'n Gemagtigde beampte kan, by die uitoefening van 'n bevoegdheid of die vervulling van 'n plig ingevolge hierdie regulasies, versoek doen dat iemand aan hem as tolk of op enige ander wyse te help, en sodanige persoon word, indien hy in opdrag van die gemagtigde beampte optree, gegag 'n gemagtigde beampte te wees.

DEB SKUT VAN HENDE

10. (1) Enige gemagtigde beampte of enige ander persoon kan 'n hond wat losloop en waarvan die eienaar is, of wat aangehou word in stryd met enige bepaling van hierdie regulasies, skut in 'n skut van die hond of in 'n plek wat deur die hond as skut aangewys is, totdat die persoon die registrasiesertifikaat en die hond aan die eienaar of persoon in beheer van die hond terug gebring het, of anderszins deur regulasie 13 voorsien is.

(2) Waar daar op of aan die hond of op 'n plek wat skut is, die naam en adres van 'n persoon verskyn, het die beampte of persoon in beheer van die plek waar die hond geskud is, verpligting om die betrokke persoon, in verband met 'n skut, mededeling gegee aan die eienaar van die hond te behalwe verstaan, word te verskuldig en te vergoed vir die koste van hierdie regulasies.

(3) Wanneer enige hond of plek skut is, mag die eienaar of persoon in beheer daarvan die hond of plek skut in beheer van die hond of plek skut.

IMPONDED DOGS

11. (1) Any authorised officer or any other person may impound any dog which is at large and apparently ownerless, or which is being kept in contravention of any provision of these regulations, in a pound belonging to the Council, or any place designated by the Council as a pound, until the person claiming such dog shall have produced to the poundmaster or person in control of the place where the dog is impounded, a valid title certificate in respect thereof, and paid the fees prescribed by regulation 13.

(2) Where there appears on the collar of any dog impounded the name and address of a person, poundmaster or person in control of the place where the dog is impounded shall immediately communicate with such person with a written communication, stating the address of the dog, and the name, shall be deemed sufficient compliance with the purposes of this regulation.

(3) No person shall attempt to remove any dog from the custody of the poundmaster or person in control of the place.

DOGS IMPOUNDED

12. (1) The Council shall keep a register showing the name and address of any dog which was impounded, sold or destroyed, and, in the case of a sale, the amount realised, and the amount shall accrue to the Council.

IMPOUNDED DOGS MAY BE SOLD OR DESTROYED

(2) In the event of any dog not being claimed by the person entitled thereto within a period of 96 hours from the date of the day the dog was impounded, the authorised officer may cause the dog to be sold or destroyed.

(3) The Council shall not be liable for any compensation or any amount entitled to the dog in respect of any dog which is sold or destroyed in terms of these regulations.

(b) demand the name and address of any person who is the owner of a dog or who is apparently in control of a dog, and require such person to produce or cause to be produced for inspection the registration certificate and the dog in respect of which the registration certificate was issued.

(c) question any person in respect of any matter relevant to any such purpose

(3) The person in control of any land or premises shall, at the time of the visit of any authorised officer who is able duty to identify himself, upon request of the officer, permit him to enter upon such premises and to exercise his powers and to carry out his duties in terms of these regulations on such premises.

(4) An authorised officer may, in the exercise of a power of the carrying out of a duty under these regulations, be accompanied by a person to assist him as an interpreter or in any other manner and such person shall, while acting under the direction of such authorised officer, be deemed to be an authorised officer.

IMPONDED DOGS

10. (1) Any authorised officer or any other person may impound any dog which is at large and apparently ownerless, or which is being kept in contravention of any provision of these regulations, in a pound belonging to the Council, or any place designated by the Council as a pound, until the person claiming such dog shall have produced to the poundmaster or person in control of the place where the dog is impounded, a valid title certificate in respect thereof, and paid the fees prescribed by regulation 13.

(2) Where there appears on the collar of any dog impounded the name and address of a person, poundmaster or person in control of the place where the dog is impounded shall immediately communicate with such person with a written communication, stating the address of the dog, and the name, shall be deemed sufficient compliance with the purposes of this regulation.

(3) No person shall attempt to remove any dog from the custody of the poundmaster or person in control of the place.

DOGS IMPOUNDED

12. (1) The Council shall keep a register showing the name and address of any dog which was impounded, sold or destroyed, and, in the case of a sale, the amount realised, and the amount shall accrue to the Council.

IMPOUNDED DOGS MAY BE SOLD OR DESTROYED

(2) In the event of any dog not being claimed by the person entitled thereto within a period of 96 hours from the date of the day the dog was impounded, the authorised officer may cause the dog to be sold or destroyed.

(3) The Council shall not be liable for any compensation or any amount entitled to the dog in respect of any dog which is sold or destroyed in terms of these regulations.

SKUT- EN VERWYDERINGSSELDE

12. Die gelde betaal vir indien 'n hond ingevolge hierdie regulasies geskut is, is soos volg:

- (a) R3 per dag of gedeelte van 'n dag per hond geskut; en
- (b) R5 vir die vang van sodanige hond en die vervoer daarvan na die skut.

DIE VAN KANT MAAK VAN HONDE

14. (1) Die Raad of sy gemagtigde beampte kan, behoudens die bepalinge van regulasie 10 en 12, gelas dat 'n hond van kant gemaak word—

- (a) indien dit blyk dat sodanige hond beantwoord aan die beskrywing in regulasie 15 (1), en die persoon wat daarop aanspraak maak, dit nie ingevolge regulasie 15 (3) kan terugkry nie;
- (b) indien sodanige hond op 'n openbare plek loop en skynbaar sonder eienaar is of nie opgeda word nie; en
- (c) indien sodanige hond op 'n openbare plek loop en die eienaar of persoon wat oor die hond toelig het, weier of in gebreke bly om die heffing wat ingevolge hierdie regulasie ten opsigte van sodanige hond verschuldig is, te betaal.

KWAAI HONDE EN LOOPSE TIEWE

15. (1) Niemand mag toelaat dat enige hond wat—

- (a) wild of gevaarlik is of kwaai voorkom;
- (b) in die gewoone geraak het en of is storm op enige menslike, diere, pluimvee, diere, of persoonlike sake enige persoon wat die hond aanhou; of
- (c) persoonlike besit of sake van iemand aanstig;

op 'n openbare plek kom nie of gebied word nie.

(2) Elke gemagtigde beampte kan sodanige hond skut of laat skut.

(3) Niemand wat aanspraak maak op 'n hond wat skut gemaak is, kry dit terug nie, tensy die eienaar hand.

HONDE WAT STEURNIS VERKOED

16. (1) Niemand mag 'n hond aanhou wat—

- (a) deur aanhouding of 'n ander manier van aanhouding 'n steurnis verkod is; of
- (b) 'n steurnis verkod is deur 'n gemagtigde beampte.

POUND AND REMOVAL FEES

13. The moneys payable if a dog is impounded in terms of these regulations shall be as follows:

- (a) R1 per day or portion of a day per dog, in pound fees; and
- (b) R5 for catching such dog and transporting it to the pound.

DESTRUCTION OF DOGS

14. (1) The Council or its authorised officer may, subject to the provisions of sections 10 and 12, order the destruction of any dog—

- (a) where it appears that such dog is of the type described in regulation 15 (1) and that the person claiming such dog is not entitled to its return in terms of regulation 15 (3);
- (b) where such dog is at large in any public place and appears to be ownerless or is unclaimed; and
- (c) where such dog is at large in a public place and the owner or person having custody thereof refuses or fails to pay the fees due in terms of these regulations in respect of such dog.

VICIOUS DOGS AND BITCHES ON HEAT

15. (1) No person shall permit any dog that—

- (a) is wild or vicious, or appears to be so;
- (b) has acquired the habit of charging any vehicles, animals, poultry, pigeons or persons outside any premises where it is kept;
- (c) causes damage to persons or property; or
- (d) is a bitch on heat;

to be in a public place, or bring it into such place;

(2) Any authorised officer may impound any such dog or have it destroyed.

(3) No person claiming any dog so impounded shall have it returned unless and until the pound fees have been paid.

DOG BREEDING LICENCE

17. (1) No person shall keep a dog that—

- (a) is a dog of a breed or a nuisance by conformation, or a dog of a breed or a dog of a breed which is prohibited from breeding or whining; or
- (b) is a dog of a breed which is prohibited from breeding or whining; or
- (c) is a dog of a breed which is prohibited from breeding or whining; or
- (d) is a dog of a breed which is prohibited from breeding or whining; or
- (e) is a dog of a breed which is prohibited from breeding or whining; or
- (f) is a dog of a breed which is prohibited from breeding or whining; or
- (g) is a dog of a breed which is prohibited from breeding or whining; or
- (h) is a dog of a breed which is prohibited from breeding or whining; or
- (i) is a dog of a breed which is prohibited from breeding or whining; or
- (j) is a dog of a breed which is prohibited from breeding or whining; or
- (k) is a dog of a breed which is prohibited from breeding or whining; or
- (l) is a dog of a breed which is prohibited from breeding or whining; or
- (m) is a dog of a breed which is prohibited from breeding or whining; or
- (n) is a dog of a breed which is prohibited from breeding or whining; or
- (o) is a dog of a breed which is prohibited from breeding or whining; or
- (p) is a dog of a breed which is prohibited from breeding or whining; or
- (q) is a dog of a breed which is prohibited from breeding or whining; or
- (r) is a dog of a breed which is prohibited from breeding or whining; or
- (s) is a dog of a breed which is prohibited from breeding or whining; or
- (t) is a dog of a breed which is prohibited from breeding or whining; or
- (u) is a dog of a breed which is prohibited from breeding or whining; or
- (v) is a dog of a breed which is prohibited from breeding or whining; or
- (w) is a dog of a breed which is prohibited from breeding or whining; or
- (x) is a dog of a breed which is prohibited from breeding or whining; or
- (y) is a dog of a breed which is prohibited from breeding or whining; or
- (z) is a dog of a breed which is prohibited from breeding or whining; or

(2) In the event of an authorised officer being of the opinion that a dog is a dog contemplated in sub-section (1), he may order the owner of such dog to remove such dog from the area of the town; and the owner shall thus remove such dog from the area of the town on the day when such notice is given; and if the owner of such dog fails to remove such dog from the area of the town on such day, the dog and deal with it in terms of section 12 and 13.

(3) No person shall not be liable to pay any fees in any person who lays claim to any dog in terms of sub-section (1) in respect of any dog of a breed which is prohibited from breeding or whining.

HOND MOET AAN LEIBAND VAS WEES

17. Niemand mag toelaat dat enige hond op 'n oopbare plek losloop nie, en 'n hond moet 'n leiband of keising en onder beheer gehou word.

(1) 'n leiband of keising kan 'n hond wat nie aan 'n leiband of keising vas is o/a, skut, en met sodanige hond word gehandel o/a in teenw. regulasies 10 of 12 van hierdie regulasies.

HONDE MAG NIE AANGEBITS WORD NIE.

18. Niemand mag sonder redelike gronde--

- (a) 'n hond van 'n persoon of die doodte n/a;
- (b) 'n hond sonder 'n leiband of keising of 'n hond 'n persoon of die doodte n/a.

VORMS

19. Die Regs of Inland deur hom draatsen o/a die vorm van voor wat nodig is vir die handhawing van hierdie regulasies.

VERMOEDENS

20. Indien daar belyding hierdie regulasies geregtelike stappe teen iemand getreke word op grond daarvan dat hy--

- (a) 'n hond sonder 'n leiband of keising sonder die o/a geregtelike n/a;
- (b) 'n hond sonder 'n leiband of keising sonder die o/a n/a.
- (c) 'n hond sonder 'n leiband of keising n/a.

MISDRYWE EN STRAFFES

21. (1) Enige persoon wat--

- (a) enige belyding van hierdie regulasies n/a;
- (b) n/a n/a;
- (c) n/a n/a;
- (d) n/a n/a;
- (e) n/a n/a;

DOGS TO BE ON LEAD

17. (1) No person shall permit any dog to be at large in a street or public place and shall keep any dog on a leash or chain and under control.

(2) Any authorized officer may impound a dog which is not kept on a leash or chain and such dog shall be dealt with in accordance with regulation 10 or 12 of these regulations.

DOGS NOT TO BE URGED TO ATTACK

18. No person shall, without reasonable cause--

- (a) urge any dog on any person or animal; or
- (b) permit any dog in his custody or possession to attack or threaten any person or animal.

FORMS

19. The Regs of Inland shall be subject to such forms as may be prescribed in writing by the Minister in connection with these regulations.

PRESUMPTIONS

20. If it is proved to the satisfaction of a court of law that a dog is kept in violation of these regulations, it shall be presumed that the owner of the dog is the person who is guilty of the offence unless he proves the contrary.

(a) he is keeping a dog older than 10 years without having it registered;

(b) he is keeping a dog older than 10 years without having it the levy in respect of such dog;

(c) he is keeping an unpaired bitch; such dog shall be deemed to be too old or too young of age or older or to be unpaired, until the contrary is proved.

OFFENCES AND PENALTIES

21. (1) Any person who-- (a) contravenes any of the provisions of these regulations; (b) contravenes any of the provisions of these regulations in connection with the registration of a dog; or (c) contravenes any of the provisions of these regulations in connection with the levying of the levy on a dog; shall be liable to a fine not exceeding 1000 rand.

(2) Any person who-- (a) obstructs or hinders an authorized officer in the execution of his duties; (b) fails to comply with any of the provisions of these regulations; (c) fails to pay the levy on a dog; or (d) fails to register a dog; shall be liable to a fine not exceeding 1000 rand.

(3) Any person who-- (a) contravenes any of the provisions of these regulations in connection with the registration of a dog; or (b) contravenes any of the provisions of these regulations in connection with the levying of the levy on a dog; shall be liable to a fine not exceeding 1000 rand.

(4) Any person who-- (a) obstructs or hinders an authorized officer in the execution of his duties; (b) fails to comply with any of the provisions of these regulations; (c) fails to pay the levy on a dog; or (d) fails to register a dog; shall be liable to a fine not exceeding 1000 rand.

(5) Any person who-- (a) obstructs or hinders an authorized officer in the execution of his duties; (b) fails to comply with any of the provisions of these regulations; (c) fails to pay the levy on a dog; or (d) fails to register a dog; shall be liable to a fine not exceeding 1000 rand.

(6) Any person who-- (a) obstructs or hinders an authorized officer in the execution of his duties; (b) fails to comply with any of the provisions of these regulations; (c) fails to pay the levy on a dog; or (d) fails to register a dog; shall be liable to a fine not exceeding 1000 rand.

(h) 'n vervalsaakte dokument gebruik of in omloop bring wat as 'n registrasiesertifikaat uitgegee kan word; of

(i) 'n registrasiesertifikaat wat aan iemand anders volgens hierdie regulasies uitgegee is, steel of in omloop bring sonder dat hy bevredigend rekening kan gee van hoe dit in sy besit kom.

Enigiemand wat in oortreding van hierdie regulasies 'n registrasiesertifikaat gebruik, of in omloop bring, of steel, of in omloop bring sonder dat hy bevredigend rekening kan gee van hoe dit in sy besit kom, sal skuldig bevind word aan 'n misdryf.

(h) uses or circulates any fabricated document which may be uttered as a registration certificate; or

(i) steals or is found to be in possession of a registration certificate, issued to someone else in terms of these regulations, without being able to account satisfactorily for possession thereof;

shall commit an offence and shall on conviction be liable to a fine not exceeding R200 or, in default of payment, to imprisonment for a period not exceeding three months.

(2) Any Court considering any matter of law in any case shall not be bound by any decision of a court of law in any other case in which a dog without it having been properly registered or under control in accordance with the provisions of these regulations has been found to be a dog.



University of Fort Hare
Together in Excellence

DEFINITIONS

In these regulations unless the context otherwise requires—

“Council” means the body established for which the Council was established;

“authorised officer” means any person appointed by the Council in terms of these regulations to exercise the powers or perform the functions granted or imposed on him in terms of these regulations;

“Council” means the Hottel Community Council established by Government Notice No. 117 of 1974;

“dog” means both a dog and a bitch;

“law” means the law in force in the Republic of South Africa;

“member of the Council” means any member of the Council;

“owner” in relation to a dog means the person who has the dog in his possession or control;

"gosterillmerde teef" 'n teef ten opsigte waarvan 'n gosterillmerde teef geregistreer kragtens die Vaccinwet, 1933 (Wet 1933 van 1933), 'n sertifikaat uitgereik het ten effekte van gosterillmerde teef gosterillmerde is;

"heffing" die heffing ingevolge regulasie 6 gehet;

"hou" 'n man sowel as 'n teef;

"jaar" of "jaarlik" onderskeidelik 'n tydperk of tydperke van 12 maande wat op 31 Desember eindig;

"openbare plek" enige pad, straat, doorgang, brug, dijkweg, spoorlyn, oop veld, tuin, park, omliggende gebied of gebied binne die raadsgebied wat vir die publiek toeganklik is;

"Raad" die Gemeenskaperaad van Port Hare ingestel by Goewesteminskemaingewing R. 1167 van 1978;

"raadsgebied" die stadelike wraamgebied waarvoor die Raad ingestel is;

"raadskantoor" enige kantoor van die Raad;

"verwyderingsgelder" die geld wat betaalbaar is wanneer 'n hond ingevolge die bepalinge van hierdie regulasies deur 'n gemagtigde beampte of ander persoon gevang en vervoer is na die skot.

VEREISTES VIR AANHOU VAN HONDE

1. Niemand mag binne die raadsgebied 'n hond wat twee maande oud of ouer is, aanhou nie, tensy hy solange die hond by die raadskantoor laat registreer het as op die wyse hierin bepaal, die voorgeskrewe heffing liden van die betaling ten opsigte van die hond betaal het.

PERSONEEL VIR HEFFING AANSPREKLIK

1. By die toepassing van hierdie regulasies is die eienaar verantwoordelik vir die registrasie van die hond en die betaling van die heffing. In geval die eienaar ontref, of die hond in die skot kom, of die hond of diens wat se hant of op die hond 'n heffing gevestig of gevestig word, gaan die skuld op die eienaar of die eienaar se erfgenaam oorgaan.

REGISTRASIE VAN HONDE

1. (1) Die eienaar van 'n hond moet binne 30 dae na die aankoms van die hond binne die raadsgebied van die eienaar of diens wat se hant of op die hond 'n heffing gevestig of gevestig word, gaan die skuld op die eienaar of die eienaar se erfgenaam oorgaan.

published under Government Notice R 1036 of 1968 in respect of any site within the area of the Council where any dog is kept or permitted to live or remain, unless such person is able to prove that he is not the owner of such dog and that the dog was kept or allowed to live or remain on such site without his knowledge or consent;

"public place" means any road, street, thoroughfare, bridge, subway, sidewalk, open field, garden, park, fenced area or building within the area of the Council which is accessible to the public;

"removal fees" means the fees payable when a dog is caught and transported to the pound by an authorized officer or any other person in terms of the provisions of these regulations;

"spayed bitch" means a bitch in respect of which a veterinarian, registered under the Veterinary Act, 1933 (Act 36 of 1933), has issued a certificate to the effect that such bitch has been spayed;

"year" or "yearly" means or refers to, respectively, a period of 12 months ending on 31 December.

REQUIREMENTS FOR THE KEEPING OF DOGS

1. No person shall, within the area of the Council, keep a dog that is two months old or older, unless he has caused such dog to be registered at the office of the Council and, in the manner hereinafter provided, has paid the prescribed levy (if any) in respect of the dog.

PERSON LIABLE FOR LEVY

1. For the purposes of these regulations the owner shall be responsible for the registration of the dog and the payment of the levy and any person in whose custody, charge or possession, or within whose enclosure or on whose premises any dog is found or seen, shall be deemed to be the owner, until he shall have proved the contrary.

REGISTRATION OF DOGS

1. (1) The owner of a dog shall apply for the registration of such dog within 30 days of the commencement of the year in which such dog has then not yet come into his possession or control, or under his control, within 30 days of the date when it came into his possession or control, and thereafter on or before 31 January of every following year.

2. The registration of a dog shall be carried out annually and shall remain valid up to and including 31 December of the year during which it was carried out.

REGISTRATION CERTIFICATE

1. Any registration certificate shall be issued in favour of the owner of a dog on payment of the levy provided for in regulation 6, subject to the provisions of regulation 7, on application.

2. The owner of any dog in respect of which a registration certificate has been issued shall preserve such certificate as of value for the period of validity of such certificate and shall produce it to any authorized officer on demand.

3. A registration certificate shall be cancelled if the owner of the dog fails to produce it to any authorized officer on demand.



Together in Excellence

(4) Indien 'n registrasiesertifikaat verlore raak of vernietig word, kan 'n duplikaat daarvan teen betaling van 50c aan die voormalige houer daarvan uitgereik word.

(4) If any registration certificate is lost or destroyed, a duplicate thereof may be issued to the former holder thereof on payment of 50c.

HEFFINGS

LEVIES

6. By registrasie van 'n hond betaal die eienaar, behoudens die bepalinge van hierdie regulasies, die jaarlikse heffing ten opsigte van elke hond wat hy binne die raadsgebied aanhou, teen onderstaande tarief.

6 Upon registration of a dog the owner shall pay, subject to the provisions of these regulations, the annual levy in respect of every dog which is kept by him within the area of the Council, at the following rate:

- (a) Vir die eerste reün of vesterilliseerde teef: R2.
- (b) Vir 'n tweede of verdere hond van die tipe in paragraaf (a) betaal: R2.
- (c) Vir 'n ongesterilliseerde teef: R5
- (d) Vir 'n tweede of verdere hond van die tipe in paragraaf (c) betaal: R10.

- (a) For the first dog or spayed bitch: R2.
- (b) For a second or additional dog of the kind contemplated in paragraph (a): R2.
- (c) For any unspayed bitch: R5.
- (d) For any second or additional dog of the kind contemplated in paragraph (c): R10.

VRYSTELLING VAN DIE BETALING VAN HEFFINGS

EXEMPTION FROM PAYMENT OF LEVIES

7. (1) Geen heffing is betaalbaar nie ten opsigte van 'n hond—

7. (1) No levy shall be payable in respect of any dog—

- (a) wat deur 'n blinde persoon as gids gebruik word;
- (b) wat deur 'n persoon aangehou word indien daardie persoon 'n gepensioneerde is wat weens hoë ouderdom of liggaamlike gebrek nie in staat is om 'n eis inkomste te verdien nie;
- (c) wat deur 'n persoon aangehou word om daardie persoon as beugheidspersoon te beskerm;
- (d) wat jonger as ses maande is; of
- (e) wat in die heit of bewaring is van die Diereskermingsvereniging of 'n ander soortgelyke liggaam deur die Raad goedgekeur.

- (a) which is used by a blind person as a guide;
- (b) which is kept by a person if such person is a pensioner who, due to old age or disability, is unable to earn an income of his own;
- (c) which is kept by a person to protect such premises;
- (d) which is younger than six months; or
- (e) which is in the possession of under the control of the Society for the Prevention of Cruelty to Animals or any similar body approved by the Council.

(2) Die vrystelling bedoel in subregulasie (1) (a), (b), (c) of (d), onthef nie die eienaar van die hond daarvan om aansoek te doen om die registrasie van die hondske hond nie.

(2) The exemption referred to in subregulation (1) (a), (b), (c) or (d) shall not exempt the owner of the dog applying for the registration of the dog from the payment of the registration fee.

(3) 'n Registrasiesertifikaat word gratis aan die eienaar van 'n hond bedoel in subregulasie (1) (a), (b), (c) of (d), uitgereik, met vermelding op sodanige wyse van die rede van vrystelling. Met dien verstande dat die eienaar van 'n hond bedoel in subregulasie (1) (a), (b) of (c), elke jaar om 'n tyd vroeër as 'n maand voor die einde van die kalenderjaar 'n aansoek moet doen om die eienaar daarvan te laat weet dat hy op vrystelling wil aansoek doen.

(3) A registration certificate shall be issued free of charge to the owner of a dog contemplated in subregulation (1) (a), (b), (c) or (d), with a reference to the ground on which the exemption is granted, provided that the owner of a dog contemplated in subregulation (1) (a), (b) or (c) shall apply to the Council, at least one month before the end of the calendar year, to advise the Council, submitting the grounds on which he wishes to be exempted from the payment of the registration fee.

REGISTRATION OF DOGS

8. (1) The owner of a dog shall apply to the Council for the registration of the dog and shall pay the registration fee in respect of the dog.

(2) The Council may, in its discretion, exempt any dog from the registration fee.



University of Fort Hare
Together in Excellence

GEMAGTIGDE BEAMPTES

9. (1) Die Raad kan een of meer persone as gemagtigde beamptes aanstel.

(2) 'n Gemagtigde beampte kan, met die doel om vas te stel of aan die bepalings van hierdie regulasies voldoen word—

(a) op alle redelike tye enige grond of perseel betree;

(b) op die naam en adres van enige persoon wat die eienaar van 'n hond is of wat oënskynlik in beheer van 'n hond is, aandrang en sodanige persoon aansê om die registrasiesertifikaat en die hond ten opsigte waarvan die registrasiesertifikaat uitgereik is, vir inspeksie toon of te laat toon;

(c) enige persoon met betrekking tot enige aangeleentheid wat by so 'n doel ter sake is, onder-
vra.

(3) Die persoon in beheer van enige grond of perseel ten tyde van 'n besoek van 'n gemagtigde beampte wat homself behoorlik kan identifiseer, moet, op versoek van die beampte, die beampte toelaat om sodanige perseel te betree en om sy bevoegdheide en pligte ingevolge hierdie regulasies op daardie perseel uit te oefen en te vervul.

(4) 'n Gemagtigde beampte kan, by die uitoefening van 'n bevoegdheid of die vervulling van 'n plig ingevolge hierdie regulasies, vergesel wees deur iemand om hom as tolk of op enige ander wyse te help, en sodanige persoon word, onderwyl hy in opdrag van die gemagtigde beampte optree, geag 'n gemagtigde beampte te wees.

DIE SKUT VAN HONDE

10. (1) Enige gemagtigde beampte of enige ander persoon kan 'n hond wat losloop en skynbaar sonder eienaar is, of wat aangehou word in stryd met enige bepaling van hierdie regulasies, skut in 'n skut van die Raad of in 'n plek wat deur die Raad as skut aangewys is, totdat die persoon wat sodanige hond opeis, 'n registrasiesertifikaat daarvoor aan die skutmeester of persoon in beheer van die plek waar die hond geskut is, getoon het en die gelde by regulasie 13 voorgeskryf, betaal het.

(2) Waar daar op of aan die halsband van 'n hond wat geskut is, die naam en adres van 'n persoon verskyn, tree die skutmeester of persoon in beheer van die plek waar die hond geskut is, onmiddellik met die betrokke persoon in verbinding en 'n skriftelike mededeling, gepos aan die adres wat op of aan die halsband verskyn, word as voldoende mededeling geag vir doeleindes van hierdie regulasie.

(3) Niemand mag enige hond wat wettig geskut is, vrysit of probeer vrysit uit die bewaring van die persoon in beheer van die skut of plek nie.

REGISTER VAN HONDE WAT GESKUT IS

11. Die Raad hou 'n register wat die datum toon waarop elke hond geskut, verkoop of van kant gemaak is, en in die geval van verkoping, die bedrag verkry, welke bedrag aan die Raad toeval.

AUTHORISED OFFICERS

9. (1) The Council may appoint one or more persons as authorised officers.

(2) An authorised officer may, for the purpose of ascertaining whether the provisions of these regulations are being complied with—

(a) at all reasonable times enter upon any land or premises;

(b) demand the name and address of any person who is the owner of a dog or who is apparently in control of a dog, and require such person to produce or cause to be produced for inspection the registration certificate and the dog in respect of which the registration certificate was issued;

(c) question any person in respect of any matter relevant to any such purpose.

(3) The person in control of any land or premises shall, at the time of the visit of any authorised officer who is able duly to identify himself, upon request of the officer, permit him to enter upon such premises and to exercise his powers and to carry out his duties in terms of these regulations on such premises.

(4) An authorised officer may, in the exercise of a power or the carrying out of a duty under these regulations, be accompanied by a person to assist him as an interpreter or in any other manner and such person shall, while acting under the direction of such authorised officer, be deemed to be an authorised officer.

IMPOUNDING OF DOGS

10. (1) Any authorised officer or any other person may impound any dog which is at large and apparently ownerless, or which is being kept in contravention of any provision of these regulations, in a pound belonging to the Council, or any place designated by the Council as a pound, until the person claiming such dog shall have produced to the poundmaster or person in control of the place where the dog is impounded, a registration certificate in respect thereof, and paid the fees prescribed by regulation 13.

(2) Where there appears on the collar of any dog impounded the name and address of a person, the poundmaster or person in control of the place where the dog is impounded shall immediately communicate with such person and a written communication, posted to the address shown on the collar, shall be deemed sufficient communication for the purposes of this regulation.

(3) No person shall rescue or attempt to rescue any dog lawfully impounded from the custody of the person in charge of the pound or place.

REGISTER OF DOGS IMPOUNDED

11. The Council shall keep a register showing the date on which every dog was impounded, sold or destroyed and, in the case of a sale, the amount realised, which amount shall accrue to the Council.

ONOPGEEÏSTE HONDE KAN VERKOOP OF VAN KANT GEMAAK WORD

12. (1) Ingeval 'n hond nie binne 'n tydperk van 96 uur na 12h00 van die dag waarop die hond geskut is, deur iemand wat daarop geregtig is, opgeëis word nie, kan 'n gemagtigde beampte die hond laat verkoop of van kant laat maak.

(2) Die Raad is nie aanspreeklik vir skadevergoeding aan enige persoon wat op die hond aanspraak maak ten aansien van enige handeling ingevolge hierdie regulasies nie.

SKUT- EN VERWYDERINGSSELDE

13. Die gelde betaalbaar indien 'n hond ingevolge hierdie regulasies geskut is, is soos volg:

(a) R1 per dag of gedeelte van 'n dag per hond skutgeld; en

(b) R5 vir die vang van sodanige hond en die vervoer daarvan na die skut.

DIE VAN KANT MAAK VAN HONDE

14. (1) Die Raad of sy gemagtigde beampte kan, behoudens die bepalings van regulasies 10 en 12, gelas dat 'n hond van kant gemaak word—

(a) indien dit blyk dat sodanige hond beantwoord aan die beskrywing in regulasie 15 (1), en die persoon wat daarop aanspraak maak, dit nie ingevolge regulasie 15 (3) kan terugkry nie;

(b) indien sodanige hond op 'n openbare plek losloop en skynbaar sonder eienaar is of nie opgeëis word nie; en

(c) indien sodanige hond op 'n openbare plek losloop en die eienaar of persoon wat oor die hond toesig het, weier of in gebreke bly om die heffing wat ingevolge hierdie regulasies ten opsigte van sodanige hond verskuldig is, te betaal.

KWAAI HONDE EN LOOPSE TEWE

15. (1) Niemand mag toelaat dat enige hond wat—

(a) wild of gevaarlik is of kwaai voorkom;

(b) in die gewoonte geraak het om af te storm op enige voertuie, diere, pluimvee, duiwe of persone buite enige perseel waar die hond aangehou word;

(c) persone beseer of skade aan eiendom aanrig; of

(d) 'n loopse teef is;

op 'n openbare plek kom nie of gebring word nie.

(2) Enige gemagtigde beampte kan sodanige hond skut of laat skut.

(3) Niemand wat aanspraak maak op 'n hond wat aldus geskut is, kry dit terug nie, tensy die skutgelde betaal is.

HONDE WAT STEURNIS VEROORSAAK

16. (1) Niemand mag 'n hond aanhou wat—

(a) deur aanhoudend of te veel te blaf, te tjank of te huil, 'n steurnis of oorlas veroorsaak nie;

(b) aan 'n aansteeklike siekte ly nie: Met dien verstande dat hierdie bepaling nie belet dat so 'n hond in 'n kliniek by 'n veearts vir behandeling gehuisves word nie.

UNCLAIMED DOGS MAY BE SOLD OR DESTROYED

12. (1) In the event of any dog not being claimed by any person entitled thereto within a period of 96 hours after 12h00 of the day the dog was impounded, an authorised officer may cause the dog to be sold or to be destroyed.

(2) The Council shall not be liable for any compensation to any person entitled to the dog in respect of any action taken in terms of these regulations.

POUND AND REMOVAL FEES

13. The moneys payable if a dog is impounded in terms of these regulations shall be as follows:

(a) R1 per day or portion of a day per dog, in pound fees; and

(b) R5 for catching such dog and transporting it to the pound.

DESTRUCTION OF DOGS

14. (1) The Council or its authorised officer may, subject to the provisions of sections 10 and 12, order the destruction of any dog—

(a) where it appears that such dog is of the type described in regulation 15 (1) and that the person claiming such dog is not entitled to its return in terms of regulation 15 (3);

(b) where such dog is at large in any public place and appears to be ownerless or is unclaimed; and

(c) where such dog is at large in a public place and the owner or person having custody thereof refuses or fails to pay the levy due in terms of these regulations in respect of such dog.

VICIOUS DOGS AND BITCHES ON HEAT

15. (1) No person shall permit any dog that—

(a) is wild or vicious, or appears to be so;

(b) has acquired the habit of charging any vehicles, animals, poultry, pigeons or persons outside any premises where it is kept;

(c) causes damage to persons or property; or

(d) is a bitch on heat;

to be in a public place, or bring it into such place.

(2) Any authorised officer may impound any such dog or have it impounded.

(3) No person claiming any dog so impounded shall have it returned, unless and until the pound fees have been paid.

DOGS CAUSING NUISANCE

16. (1) No person shall keep a dog that—

(a) creates a disturbance or a nuisance by constant or excessive barking, howling or whining;

(b) suffers from a contagious disease: Provided that this provision does not prohibit that such dog be kept in a veterinary surgeon's clinic for treatment.

(2) Indien 'n gemagtigde beampte van mening is dat 'n hond 'n hond is soos bedoel in subregulasie (1), kan hy die eienaar van sodanige hond skriftelik opdrag gee om die hond uit die raadsgebied te verwyder en moet die eienaar sodanige hond binne 96 uur, bereken vanaf 12h00 op die dag waarop sodanige kennisgewing aan hom beteken is, aldus verwyder, en indien die eienaar nalaat om die opdrag uit te voer, kan die gemagtigde beampte die hond skut en ooreenkomstig regulasies 12 en 13 daarmee handel.

(3) Die Raad is nie aanspreeklik vir betaling van skadevergoeding aan enige persoon wat op 'n hond bedoe lin subregulasie (1), aanspraak maak, ten opsigte van enige handeling ingevolge hierdie regulasie nie.

HOND MOET AAN LEIBAND VAS WEES

17. (1) Niemand mag toelaat dat enige hond op straat of in 'n openbare plek losloop nie, en 'n hond moet aan 'n leiband of ketting en onder beheer gehou word.

(2) 'n Gemagtigde beampte kan 'n hond wat nie aan 'n leiband of ketting vas is nie, skut, en met sodanige hond word gehandel ooreenkomstig regulasie 10 of 12 van hierdie regulasies.

HONDE MAG NIE AANGEHITS WORD NIE

18. Niemand mag sonder redelike gronde—

(a) 'n hond teen 'n persoon of dier aanhits nie; of

(b) toelaat dat 'n hond onder sy toesig of in sy besit 'n persoon of dier aanval of die skrik op die lyf jaag nie.

VORMS

19. Die Raad of iemand deur hom daartoe gemagtig, skryf enige vorm voor wat nodig is vir die behoorlike toepassing van hierdie regulasies.

VERMOEDENS

20. Indien daar kragtens hierdie regulasies geregtelike stappe teen iemand gedoen word op grond daarvan dat hy—

(a) 'n hond ouer as twee maande aanhou sonder dat dit geregistreer is;

(b) 'n hond ouer as ses maande aanhou sonder dat hy die heffing ten opsigte van die hond betaal het; of

(c) 'n teef aanhou wat nie gesteriliseer is nie; word sodanige hond geag reeds twee of ses maande, na gelang van die geval, oud te wees of ouer, of geag nie gesteriliseer te wees nie, tensy en tot tyd en wyl die teendeel bewys is.

MISDRYWE EN STRAWWE

21. (1) Enige persoon wat—

(a) enige bepaling van hierdie regulasies oortree;

(b) enige verklaring met betrekking tot die eienaarskap of die registrasie van 'n hond aan 'n gemagtigde beampte doen wat in enige belangrike opsig vals is, wetende dat dit vals is;

(c) weier of in gebreke bly om op enige vraag wat 'n gemagtigde beampte, in die uitoefening van sy bevoegdheede of vervulling van sy pligte ingevolge hierdie regulasies, aan hom gestel het, na sy beste vermoë te antwoord;

(2) In the event of an authorised officer being of the opinion that a dog is a dog contemplated in subregulation (1), he may order the owner of such dog in writing to remove such dog from the area of the Council and the owner shall thus remove such dog within 96 hours of 12h00 on the day when such notice was served and if the owner of such dog fails to comply with such written order the authorised officer may impound the dog and deal with it in terms of regulations 12 and 13.

(3) The Council shall not be liable to pay any compensation to any person who lays claim to any dog contemplated in subregulation (1) in respect of any action in terms of these regulations.

DOGS TO BE ON LEAD

17. (1) No person shall permit any dog to be at large in a street or public place and shall keep any dog on a leash or chain and under control.

(2) Any authorised officer may impound a dog which is not kept on a leash or chain and such dog shall be dealt with in accordance with regulation 10 or 12 of these regulations.

DOGS NOT TO BE URGED TO ATTACK

18. No person shall, without reasonable cause—

(a) set any dog on any person or animal; or

(b) permit any dog in his custody or possession to attack or terrify any person or animal.

FORMS

19. The Council or any person authorised to do so by it shall prescribe any form which may be necessary for the proper execution of these regulations.

PRESUMPTION

20. In any proceedings instituted in terms of these regulations against any person on the grounds that—

(a) he is keeping a dog older than two months without it having been registered;

(b) he is keeping a dog older than six months without having paid the levy in respect of the dog; or

(c) he is keeping an unspayed bitch;

such dog shall be deemed to be two or six months of age or older or to be unspayed, until and unless the contrary is proved.

OFFENCES AND PENALTIES

21. (1) Any person who—

(a) contravenes any of the provisions of these regulations;

(b) makes any statement in respect of the ownership or the registration of a dog to any authorised officer which is false in any material particular knowing the same to be false;

(c) refuses or fails to answer to the best of his ability any question which an authorised officer has put to him in the execution of his powers or duties in terms of these regulations;

(d) weier of in gebreke bly om na sy beste vermoë te voldoen aan enige vereiste deur 'n gemagtigde beampte in die uitoefening van sy genoemde bevoegdheids of die vervulling van sy pligte gestel;

(e) hom verset teen enige gemagtigde beampte of so 'n beampte hinder of belemmer in die uitvoering van enigeen van die bevoegdheids of die vervulling van enigeen van die pligte wat aan hom verleen of opgedra is by hierdie regulasies;

(f) valslik voorgee dat hy 'n gemagtigde beampte is;

(g) 'n dokument namaak met die doel om sodanige dokument uit te gee as 'n registrasiesertifikaat wat kragtens hierdie regulasies uitgereik is;

(h) 'n nagmaakte dokument gebruik of in omloop bring wat as 'n registrasiesertifikaat uitgegee kan word; of

(i) 'n registrasiesertifikaat wat aan iemand anders kragtens hierdie regulasies uitgereik is, steel of in besit daarvan gevind word sonder dat hy bevredigende rekenskap kan gee van hoe dit in sy besit gekom het;

begaan 'n misdryf, en is by skuldigbevinding strafbaar met 'n boete van hoogstens R50, of, by wanbetaling, met gevangenisstraf vir 'n tydperk van hoogstens drie maande.

(2) 'n Hof wat iemand skuldig bevind dat hy 'n hond aanhou sonder dat dit behoorlik geregistreer is of onder beheer gehou word, ooreenkomstig die bepalinge van hierdie regulasies, kan, benewens die straf bedoel in subregulasie (1), beveel dat die betrokke hond van kant gemaak word, en daarna kan 'n gemagtigde beampte sodanige hond van kant maak.

(d) refuses or fails to comply to the best of his ability with any requirement of an authorised officer in the execution of his said powers or duties;

(e) resists or hinders or obstructs any authorised officer in the execution of any of the powers or duties conferred or imposed upon him by these regulations;

(f) falsely represents himself to be an authorised officer;

(g) fabricates any document with intent to utter such document as a registration certificate issued in terms of these regulations;

(h) uses or or circulates any fabricated document which may be uttered as a registration certificate; or

(i) steals or is found to be in possession of a registration certificate, issued to someone else in terms of these regulations, without being able to account satisfactorily for possession thereof;

shall commit an offence and shall on conviction be liable to a fine not exceeding R50 or, in default of payment, to imprisonment for a period not exceeding three months.

(2) Any Court convicting any person of keeping any dog without it having been properly registered or kept under control in accordance with the provisions of these regulations may, in addition to the penalty referred to in subregulation (1), order the destruction of the dog concerned and, thereupon, an authorised officer may destroy such dog.

FLORA VAN SUIDELIKE AFRIKA

'n Taksonomiese behandeling van die flora van die Republiek van Suid-Afrika, Lesotho, Swaziland en Suidwes-Afrika. Sal bestaan uit 33 volumes, nie in numeriese volgorde nie.

Reeds beskikbaar:

Vol. 26 (1963): Prys R4,60. Buitelands R5,75, posvry.

Vol. 1 (1966): Prys R1,75. Buitelands R2,20, posvry.

Vol. 13 (1970): Prys R10. Buitelands R12, posvry.

Vol. 16 Deel 1 (1975): Prys R13,50. Buitelands R16,75, posvry.

Deel 2 (1977): Prys R16. Buitelands R20, posvry.

Vol. 22 (1976): Prys R8,60. Buitelands R10,75, posvry.

Vol. 9 (1978): Prys R4,25. Buitelands R5,30, posvry.

Verkrygbaar van die Direkteur, Afdeling Landbou-inligting, Privaatsak X144, Pretoria.

Verkoopbelasting moet by binnelandse bestellings ingesluit word.

FLORA OF SOUTHERN AFRICA

A taxonomic treatment of the flora of the Republic of South Africa, Lesotho, Swaziland and South West Africa. To be completed in 33 volumes, not in numerical sequence.

Now available:

Vol. 26 (1963): Price R4,60. Other countries R5,75, post free.

Vol. 1 (1966): Price R1,75. Other countries R2,20, post free.

Vol. 13 (1970): Price R10. Other countries R12, post free.

Vol. 16 Part 1 (1975): Price R13,50. Other countries R16,75, post free.

Part 2 (1977): Price R16. Other countries R20, post free.

Vol. 22 (1976): Price R8,60. Other countries R10,75, post free.

Vol. 9 (1978): Price R4,25. Other countries R5,30, post free.

Obtainable from the Director, Division of Agricultural Information, Private Bag X144, Pretoria.

Sales tax must accompany inland orders.

BOTHALIA

Bothalia is 'n medium vir die publikasie van plantkundige artikels oor die flora en plantegroei van Suidelike Afrika. Een of twee dele van die tydskrif word jaarliks gepubliseer.

Die volgende dele is beskikbaar:

Vol. 3 Deel 1 uit druk 2 1937 75c 3 1938 75c 4 1939 75c	Vol. 8 Deel 1 1962 R3 2 1964 R3 3 1965 R3 4 1965 R3
Vol. 4 Deel 1 1941 75c 2 1942 75c 3 1948 75c 4 1948 75c	Supplement Vol. 9 Deel 1 1966 R3 2 1967 R3 3 en 4 1969 R6
Vol. 5 1950 R3	Vol. 10 Deel 1 1969 R3 2 1971 R3 3 1971 R3 4 1972 R3
Vol. 6 Deel 1 1951 R1,50 2 1954 R2,50 3 1956 R2 4 1957 R2	Vol. 11 Deel 1 en 2 1973 R6 3 1974 R3 4 1975 R3
Vol. 7 Deel 1 1958 R2 2 1960 R3 3 1961 R3 4 1962 R3	Vol. 12 Deel 1 1976 R5 2 1977 R5 3 1978 R7,50

Verkrygbaar van die Direkteur, Afdeling Landbou-inligting, Privaatsak X144, Pretoria.

Verkoopbelasting moet by alle binnelandse bestellings ingesluit word.

BOTHALIA

Bothalia is a medium for the publication of botanical papers dealing with the flora and vegetation of Southern Africa. One or two parts of the journal are published annually.

The following parts are available:

Vol. 3 Part 1 out of print 2 1937 75c 3 1938 75c 4 1939 75c	Vol. 8 Part 1 1962 R3 2 1964 R3 3 1965 R3 4 1965 R3
Vol. 4 Part 1 1941 75c 2 1942 75c 3 1948 75c 4 1948 75c	Supplement Vol. 9 Part 1 1966 R3 2 1967 R3 3 and 4 1969 R6
Vol. 5 1950 R3	Vol. 10 Part 1 1969 R3 2 1971 R3 3 1971 R3 4 1972 R3
Vol. 6 Part 1 1951 R1,50 2 1954 R2,50 3 1956 R2 4 1957 R2	Vol. 11 Part 1 and 2 1973 R6 3 1974 R3 4 1975 R3
Vol. 7 Part 1 1958 R2 2 1960 R3 3 1961 R3 4 1962 R3	Vol. 12 Part 1 1976 R5 2 1977 R5 3 1978 R7,50

Obtainable from the Director, Division of Agricultural Information, Private Bag X144, Pretoria.

Sales tax must accompany all inland orders.

PHYTOPHYLACTICA

Hierdie publikasie is 'n voortsetting van die Suid-Afrikaanse Tydskrif vir Landbouwetenskap Jaargang 1 tot 11, 1958-1968 en bevat artikels oor Entomologie, Dierkundige Plantplae, Nematologie, Plantpatologie, Mikrobiologie, Mikologie, Taksonomiese Studies, Biologie en Beheer. Vier dele van die tydskrif word per jaar gepubliseer.

Verdienstelike landboukundige bydraes van oorspronklike wetenskaplike navorsing word vir plasing in hierdie tydskrif verwelkom. Voorskrifte vir die opstel van sulke bydraes is verkrygbaar van die Direkteur, Landbou-inligting, Privaatsak X144, Pretoria, aan wie ook alle navrae in verband met die tydskrif gerig moet word.

Die tydskrif is verkrygbaar van bogenoemde adres teen R1,50 per eksemplaar of R6 per jaar, posvry (Buitelands R1,75 per eksemplaar of R7 per jaar).

Verkoopbelasting moet by binnelandse bestellings ingesluit word.

PHYTOPHYLACTICA

This publication is a continuation of the South African Journal of Agricultural Science Vol. 1 to 11 1958-1968 and deals with Entomology, Zoological Plant Pests, Nematology, Plant Pathology, Microbiology, Mycology, Taxonomic Studies, Biology and Control. Four parts of the journal are published annually.

Contributions of scientific merit on agricultural research are invited for publication in this journal. Directions for the preparation of such contributions are obtainable from the Director, Agricultural Information, Private Bag X144, Pretoria, to whom all communications in connection with the journal should be addressed.

The journal is obtainable from the above-mentioned address at R1,50 per copy or R6 per annum, post free (Other countries R1,75 per copy or R7 per annum).

Sales tax must accompany inland orders.



INHOUD

CONTENTS

No.	Bladry No.	Staats- koerant No.	No.	Page No.	Gazette No.			
Samenwerking en Ontwikkeling, Departement van Goewermentskennisgewings			Co-operation and Development, Department of Government Notices					
R. 300	Wet op Gemeenskapsrade (125/1977): Regulasies: Beheer oor aanhou van honde: Ogies.....		1	7417	R. 300	Community Councils Act (125/1977): Regulations: Control of keeping of dogs: Ogies.....	1	7417
R. 301	do.: do.: Bethal.....		7	7417	R. 301	do.: do.: Bethal.....	7	7417



7418

University of Fort Hare
Together in Excellence



STAATSKOERANT
VAN DIE REPUBLIEK VAN SUID-AFRIKA
REPUBLIC OF SOUTH AFRICA
GOVERNMENT GAZETTE

REGULASIEKOERANT No. 3141 PRYS + 1c AVB 20c PRICE + 1c GST REGULATION GAZETTE No. 3141
As 'n Nuusblad by die Poskantoor Geregistreer BUITELANDS 30c ABROAD Registered at the Post Office as a Newspaper
POSVRY · POST FREE

Vol. 188]

PRETORIA, 20 FEBRUARIE
FEBRUARY 1981

[No. 7418

GOEWERMENSKENNISGEWING

**DEPARTEMENT VAN MANNEKRAG-
BENUTTING**

No. R. 299

20 Februarie 1981

WET OP NYWERHEIDSVERSOENING, 1956

LEERNYWERHEID, REPUBLIEK VAN SUID-
AFRIKA.—WYSIGING VAN VOORSORGFONDS-
OOREENKOMS

Ek, Stephanus Petrus Botha, Minister van Manne-
kragbenutting, verklaar hierby—

(a) kragtens artikel 48 (1) (a) van die Wet op Nywerheidsversoening, 1956, dat die bepalings van die Ooreenkoms (hierna die Wysigingsooreenkoms genoem) wat in die Bylae hiervan verskyn en op die Leernywerheid betrekking het, met ingang van die tweede Maandag na die datum van publikasie van hierdie kennisgewing en vir die tydperk wat op 1 Julie 1981 eindig, bindend is vir die werkgewers-organisasies en die vakverenigings wat die Wysigingsooreenkoms aangegaan het en vir die werkgewers en werknemers wat lede van genoemde organisasies of verenigings is;

(b) kragtens artikel 48 (1) (b) van genoemde Wet, dat die bepalings van die Wysigingsooreenkoms, uitgesonderd dié vervat in klousule 1 (1) (a), met ingang van die tweede Maandag na die datum van publikasie van hierdie kennisgewing en vir die tydperk wat op 1 Julie 1981 eindig, bindend is vir alle ander werkgewers en werknemers as dié genoem in paragraaf (a) van hierdie kennisgewing, wat betrokke is by of in diens is in genoemde Nywerheid in die gebiede gespesifiseer in klousule 1 (1) (b) van die Wysigingsooreenkoms; en

(c) kragtens artikel 48 (3) (a) van genoemde Wet, dat die bepalings van die Wysigingsooreenkoms, uitgesonderd dié vervat in klousule 1 (1) (a), met ingang van die tweede Maandag na die datum van publikasie van hierdie kennisgewing en vir die tydperk wat op 1 Julie 1981 eindig, in die gebiede gespesifiseer in klousule 1 (1) (b) van die Wysigingsooreenkoms *mutatis mutandis* bindend is vir alle

512—A

GOVERNMENT NOTICE

**DEPARTMENT OF MANPOWER
UTILISATION**

No. R. 299

20 February 1981

INDUSTRIAL CONCILIATION ACT, 1956

LEATHER INDUSTRY, REPUBLIC OF SOUTH
AFRICA.—AMENDMENT OF PROVIDENT FUND
AGREEMENT

I, Stephanus Petrus Botha, Minister of Manpower
Utilisation, hereby—

(a) in terms of section 48 (1) (a) of the Industrial Conciliation Act, 1956, declare that the provisions of the Agreement (hereinafter referred to as the Amending Agreement) which appears in the Schedule hereto and which relates to the Leather Industry, shall be binding, with effect from the second Monday after the date of publication of this notice and for the period ending 1 July 1981, upon the employers' organisations and the trade unions which entered into the Amending Agreement and upon the employers and employees who are members of the said organisations or unions;

(b) in terms of section 48 (1) (b) of the said Act, declare that the provisions of the Amending Agreement, excluding those contained in clause 1 (1) (a), shall be binding, with effect from the second Monday after the date of publication of this notice and for the period ending 1 July 1981, upon all employers and employees other than those referred to in paragraph (a) of this notice, who are engaged or employed in the said Industry in the areas specified in clause 1 (1) (b) of the Amending Agreement; and

(c) in terms of section 48 (3) (a) of the said Act, declare that in the areas specified in clause 1 (1) (b) of the Amending Agreement and with effect from the second Monday after the date of publication of this notice and for the period ending 1 July 1981, the provisions of the Amending Agreement, excluding those contained in clause 1 (1) (a), shall *mutatis mutandis* be binding upon all persons who are not

7418—1

persone wat nie werknemers is nie en wat in diens is in genoemde Nywerheid by dié werkgewers vir wie enigeen van genoemde bepalings ten opsigte van werknemers bindend is en vir daardie werkgewers ten opsigte van sodanige persone in hul diens.

S. P. BOTHA, Minister van Mannekragbenutting.

BYLAE

NASIONALE NYWERHEIDSRaad VIR DIE LEER- NYWERHEID VAN SUID-AFRIKA

OOREENKOMS

ingevolge die Wet op Nywerheidsversoening, 1956, gesluit deur en aangegaan tussen die—

- (a) Midland and Border Leather Industry Manufacturers' Association;
- (b) Cape Western and North-Western Leather Industries Employers' Association;
- (c) Transvaal Footwear, Tanning and Leather Trades Association;
- (d) The Natal Footwear, Tanning and General Leather Manufacturers' Association;
- (e) The Southern Cape Leather Industries Association;
- (f) South African Tanning Employers' Organisation; en
- (g) The South African Handbag Manufacturers' Association

(hierna die "werkgewers" of die "werkgewersorganisasies" genoem), aan die een kant, en die

- (h) National Union of Leather Workers;
- (i) The Transvaal Leather and Allied Trades Industrial Union; en
- (j) Trunk and Box Workers' Industrial Union (Transvaal)

(hierna die "werknemers" of die "vakverenigings" genoem), aan die ander kant,

wat die partye is by die Nasionale Nywerheidsraad vir die Leernywerheid van Suid-Afrika,

om die Voorsorgfondsooreenkoms gepubliseer by Goewermentskennisgewing R. 1537 van 5 Augustus 1977, soos gewysig en verleng by Goewermentskennisgewings R. 2605 van 30 Desember 1977, R. 1262 en R. 1263 van 23 Junie 1978, R. 2462 van 2 November 1979 en R. 403 van 29 Februarie 1980, te wysig.

1. KLOUSULE 1.—TOEPASSINGBESTEK VAN OOREENKOMS

(1) Hierdie Ooreenkoms moet in die Leernywerheid nagekom word—

(a) deur alle werkgewers wat lede van die werkgewersorganisasies is en deur alle werknemers wat lede van die vakverenigings is en wat onderskeidelik by die Nywerheid betrokke of daarin werksaam is (uitgesonderd persone wat uitsluitlik herstelwerk doen);

(b) in die Republiek van Suid-Afrika: Met dien verstande dat, in verband met die werksaamhede uiteengesit in paragraaf (6) van die omskrywing van "Nywerheid" of "Leernywerheid" in klausule 3 van die Ooreenkoms gepubliseer by Goewermentskennisgewing R. 1537 van 5 Augustus 1977, dit net in die landdrostdistrikte Bellville, die Kaap, Goodwood, Durban en Johannesburg nagekom moet word: Voorts met dien verstande dat, in verband met die werksaamhede uiteengesit in paragraaf (7) van die omskrywing van "Nywerheid" of "Leernywerheid" in klausule 3 van die Ooreenkoms gepubliseer by Goewermentskennisgewing R. 1537 van 5 Augustus 1977 dit net in die landdrostdistrikte Bellville, Goodwood en Durban nagekom moet word.

(2) Ondanks subklausule (1), is hierdie Ooreenkoms egter van toepassing slegs op dié werknemers vir wie lone in enige ooreenkoms van die Raad voorgeskryf word.

2. KLOUSULE 4.—VOORSORGFONDS

(1) In subklausule (6), vervang paragraaf (o) (ii) deur die volgende:

"(ii) drie maande na die datum waarop die lid in subklausule (7) (a) bedoel die Nywerheid verlaat: Met dien verstande dat as die bystand aan 'n lid betaal word voordat drie maande verstryk het nadat hy die Nywerheid verlaat het, sy lidmaatskap by sodanige betaling verval, en daarna het nóg die genoemde lid nóg sy afhanklikes 'n verdere eis teen die Fonds."

employees and who are employed in the said Industry by the employers upon whom any of the said provisions are binding in respect of employees and upon those employers in respect of such persons in their employ.

S. P. BOTHA, Minister of Manpower Utilisation.

SCHEDULE

NATIONAL INDUSTRIAL COUNCIL OF THE LEATHER INDUSTRY OF SOUTH AFRICA

AGREEMENT

in accordance with the provisions of the Industrial Conciliation Act, 1956, made and entered into by and between the—

- (a) Midland and Border Leather Industry Manufacturers' Association;
- (b) Cape Western and North-Western Leather Industries Employers' Association,
- (c) Transvaal Footwear, Tanning and Leather Trades Association;
- (d) The Natal Footwear, Tanning and General Leather Manufacturers' Association;
- (e) The Southern Cape Leather Industries Association;
- (f) South African Tanning Employers' Organisation; and
- (g) The South African Handbag Manufacturers' Association

(hereinafter referred to as the "employers" or the "employers' organisations"), of the one part, and the

- (h) National Union of Leather Workers;
- (i) The Transvaal Leather and Allied Trades Industrial Union; and
- (j) Trunk and Box Workers' Industrial Union (Transvaal)

(hereinafter referred to as the "employees" or the "trade unions"), of the other part,

being parties to the National Industrial Council of the Leather Industry of South Africa,

to amend the Provident Fund Agreement published under Government Notice R. 1537, dated 5 August 1977, as amended and extended by Government Notices R. 2605, dated 30 December 1977, R. 1262 and R. 1263, dated 23 June 1978, R. 2462, dated 2 November 1979, and R. 403, dated 29 February 1980.

1. CLAUSE 1.—SCOPE OF APPLICATION OF AGREEMENT

(1) The terms of this Agreement shall be observed in the Leather Industry—

(a) by all employers who are: members of the employers' organisations and by all employees who are members of the trade unions, who are engaged or employed therein (other than persons engaged exclusively on repair work);

(b) in the Republic of South Africa: Provided that on the operations set forth in paragraph (6) of the definition of "Industry" or "Leather Industry" in clause 3 of the Agreement published under Government Notice R. 1537, dated 5 August 1977, it shall be observed only in the Magisterial Districts of Bellville, The Cape, Goodwood, Durban and Johannesburg: Provided further that on the operations set forth in paragraph (7) of the definition of "Industry" or "Leather Industry" in clause 3 of the Agreement published under Government Notice R. 1537, dated 5 August 1977, it shall be observed only in the Magisterial Districts of Bellville, Goodwood and Durban.

(2) Notwithstanding the provisions of subclause (1), the terms of this Agreement shall, however only apply to those employees for whom wages are prescribed in any agreement of the Council.

2. CLAUSE 4.—PROVIDENT FUND

(1) In subclause (b), substitute the following for paragraph (o) (ii):

"(ii) three months after the date on which the member referred to in subclause (7) (a) leaves the Industry: Provided that in the event of a member being paid his benefits prior to the expiration of three months on leaving the Industry his membership ceases upon such payment whereafter neither the said members nor his dependants shall have any further claim against the Fund."

(2) In subklousule (7), vervang paragraaf (d) (i) deur die volgende:

“(d) (i) As daar tot tevredenheid van die Bestuurskomitee bewys gelewer word van die dood van 'n lid, moet die Komitee aan die persoon deur die lid benoem 'n globale bedrag betaal gelyk aan dubbel die bedrag van die bystand in paragraaf (a) hiervan genoem, bereken op die datum van sy afsterwe: Met dien verstande dat as daar nie 'n persoon benoem is nie, of as die benoemde persoon alreeds oorlede is of nie langer wettig met die lid getroud is nie wanneer die bedrag betaalbaar word, sodanige bedrag na volkome goeiddunke van die Bestuurskomitee aan 'n afhanklike of afhanklikes betaal moet word, en dat, indien sodanige betaling gedoen word, dit in die orde van voorrang soos hieronder uiteengesit, gedoen moet word:

(aa) Die weduwee of wewenaar, en/of by gebreke daarvan:

(ab) die kinders en stiefkinders of wettig aangenome kinders, in gelyke dele, en by gebreke daarvan:

(ac) die vader en moeder, in gelyke dele, of die langsliewende van hulle, en by gebreke daarvan:

(ad) die broers en susters, in gelyke dele, en by gebreke daarvan:

(ae) die persoon wat na die mening van die Bestuurskomitee geheel en al van die lid afhanklik was, of aan die persone wat aldus geheel en al van die lid afhanklik was, in gelyke dele;

of by gebreke van sodanige betaling moet die bedrag in die boedel van die afgestorwe lid gestort word: Voorts met dien verstande dat die Bestuurskomitee hoegenaamd nie regstreeks of onregstreeks aanspreeklik is teenoor 'n eiser wie se identiteit of die identiteit van wie se wettige voog ten tyde wanneer betaling van die bedrag van die bystand gedoen word nie aan die Bestuurskomitee bekend was nie: Voorts met dien verstande dat die Bestuurskomitee nie 'n eis om sterftobystand hoef te oorweeg nie indien die lid nie te sterwe kom binne drie maande vanaf die datum waarop hy die Nywerheid verlaat nie.”

(3) In subklousule (7) (d), vervang subparagraaf (iii) deur die volgende:

“(iii) Indien die benoemde persoon of bevoorreepte 'n minderjarige is, moet die Bestuurskomitee die bystand aan die minderjarige se wettige voog betaal: Met dien verstande dat die Bestuurskomitee kan besluit of die betaling aan die voog in 'n globale bedrag of in paaiemente moet geskied ooreenkomstig die belange van die minderjarige.”

(4) Vervang subklousule (12) (b) deur die volgende:

“(b) Die Bestuurskomitee kan, op skriftelike aansoek deur 'n lid, wat deur sy werkgewer onderteken is, ten opsigte van 'n lid wat verplaas of bevorder is tot 'n betrekking waarvoor daar nie lone voorgeskryf word nie en wat verkies het om ooreenkomstig paragraaf (a) hiervan tot die Fonds te bly bydra, of wat ooreenkomstig subklousule (6) (1) (i) hiervan lid van die Fonds geword het, die lid se lidmaatskap van die Fonds beëindig en opdrag gee dat, na die keuse van die lid, of die opbetaalde bystand soos in paragraaf (c) hiervan bepaal aan hom betaal word of dat die opbetaalde bystand in die Fonds belê bly en ooreenkomstig paragraaf (c) hiervan deur die Fonds geadministreer word.”

Hierdie Ooreenkoms op hede die 18de dag van Junie 1980 namens die partye onderteken.

B. MANCHEVSKY, Lid van die Raad.

F. J. J. JORDAAN, Lid van die Raad.

J. P. HORN, Sekretaris van die Raad.

(2) In subclause (7), substitute the following for paragraph (d) (i):

“(d) (i) On proof, satisfactory to the Management Committee of the death of a member, the Committee shall pay to the nominee appointed by the member, a lump sum equal to twice the amount of benefits specified in paragraph (a) hereof, calculated at the date of his death. Provided that in the event of a nominee not having been appointed or in the event of the nominee being deceased and no longer legally married to the member at the time when payment of the amount is due, such amount shall, in the absolute discretion of the Management Committee, be paid to a dependant or dependants and if any such payment is made, it shall be in the undermentioned order of preference:

(aa) the widow or widower, failing which:

(ab) the children and stepchildren or legally adopted children in equal shares, failing which:

(ac) the father and mother in equal shares or to the survivor of them, failing which:

(ad) the brothers and sisters in equal shares, failing which:

(ae) the person who in the opinion of the Management Committee was wholly dependent upon the member or to the persons so wholly dependent in equal shares;

or, failing any such payment, the amount shall be paid into the estate of the deceased member: Provided further that the Management Committee shall not in any way be responsible directly or indirectly to any claimant whose identity or the identity of whose legal guardian was not known to it at the time of payment of the amount of benefit: Provided further that the Management Committee shall not be required to consider a claim for death benefits if the death of the member does not occur within three months of the date on which such member leaves the Industry.”

(3) In subclause (7) (d), substitute the following for subparagraph (iii):

“(iii) In the event of the nominee or beneficiary being a minor, the Management Committee shall pay the benefit to the minor's legal guardian: Provided that the Management Committee shall be entitled to decide whether payment should be made to the guardian in a lump sum or in instalments in accordance with the interests of the minor.”

(4) Substitute the following for subclause (12) (b):

“(b) The Management Committee may, upon a written application by a member, signed by his employer, in respect of a member who had been transferred or promoted to an occupation for which wages are not prescribed and had elected to continue to contribute to the Fund in accordance with the provisions of paragraph (a) hereof, or who, had become a member of the Fund in accordance with the provisions of subclause (6) (1) (i) hereof, terminate the membership of the member of the Fund and order, at the option of the member, either that he be paid the paid-up benefits as defined in paragraph (c) hereof or that the paid-up benefits remain vested in and be administered by the Fund in accordance with the provisions of paragraph (c) hereof.”

This Agreement signed on behalf of the parties this 18th day of June 1980.

B. MANCHEVSKY, Member of the Council.

F. J. J. JORDAAN, Member of the Council.

J. P. HORN, Secretary of the Council.

Koop Nasionale Spaarsertifikate

Buy National Savings Certificates



INHOUD
CONTENTS

No.	Bladsy No. Staats- koerant No.	No.	Page No. Gazette No.
Mannekragbenutting, Departement van Goewermentskennisgewing		Manpower Utilisation, Department of Government Notice	
R. 299 Wet op Nywerheidsversoening (28/1956): Leernywerheid, RSA: Wysiging van Voor- sorgfondsooreenkoms.....	1 7418	R. 299 Industrial Conciliation Act (28/1956): Leather Industry, RSA: Amendment of Provident Fund Agreement.....	1 7418



7419

University of Fort Hare
Together in Excellence



STAATSKOERANT
VAN DIE REPUBLIEK VAN SUID-AFRIKA

REPUBLIC OF SOUTH AFRICA
GOVERNMENT GAZETTE

REGULASIEKOERANT No. 3142 PRYS + 1c AVB 20c PRICE + 1c GST REGULATION GAZETTE No. 3142
As 'n Nuusblad by die Poskantoor Geregistreer BUITELANDS 30c ABROAD Registered at the Post Office as a Newspaper
POSVRY · POST FREE

Vol. 188]

PRETORIA, 20 FEBRUARIE 1981
FEBRUARY

[No. 7419

GOEWERMENSKENNISGEWINGS

GOVERNMENT NOTICES

**DEPARTEMENT VAN SAMEWERKING EN
ONTWIKKELING**

**DEPARTMENT OF CO-OPERATION AND
DEVELOPMENT**

No. R. 297

20 Februarie 1981

No. R. 297

20 February 1981

REGULASIES BETREFFENDE DIE BEHEER
OOR DIE AANHOU VAN HONDE BINNE DIE
REGSGEBIED VAN DIE GEMEENSKAPSRaad
VAN DANIELSKUIL

REGULATIONS ON THE CONTROL OVER THE
KEEPING OF DOGS WITHIN THE AREA OF
JURISDICTION OF THE COMMUNITY COUNCIL
OF DANIELSKUIL

Ek, George de Villiers Morrison, Adjunk-minister van Samewerking, namens en in opdrag van die Minister van Samewerking en Ontwikkeling, kragtens die bevoegdheid hom verleen by artikel 11 (1) (fA) van die Wet op Gemeenskapsrade, 1977 (Wet 125 van 1977), maak hierby bekend dat die regulasies in die bygaande Bylae vervat, kragtens 'n besluit deur die Gemeenskapsraad van Daniëlskuil ingevolge artikel 5 (1) (a) (vii) van genoemde Wet geneem, met ingang van die datum van hierdie kennisgewing, op die regsgebied van daardie Raad van toepassing is.

I, George de Villiers Morrison, Deputy Minister of Co-operation, on behalf of and by direction of the Minister of Co-operation and Development, by virtue of the powers vested in him by section 11 (1) (fA) of the Community Councils Act, 1977 (Act 125 of 1977), hereby announce that the regulations contained in the accompanying Schedule are, by virtue of a decision taken by the Community Council of Daniëlskuil in terms of section 5 (1) (a) (vii) of the said Act, applicable to the area of jurisdiction of that Council as from the date of this notice.

G. DE V. MORRISON, Adjunk-minister van Samewerking.

G. DE V. MORRISON, Deputy Minister of Co-operation.

(Lêer A2/14/4/D3)

(File A2/14/4/D3)

BYLAE

SCHEDULE

WOORDOMSKRYWING

DEFINITIONS

1. In hierdie regulasies, tensy uit die samehang anders blyk, beteken—

1. In these regulations, unless the context otherwise indicates—

“eienaar”, met betrekking tot 'n hond, iemand wat 'n hond aanhou, en sluit dit enige persoon in aan wie 'n hond toevertrou is of wat beheer oor 'n hond het, asook die persoon aan wie 'n perseel- of woonpermit uitgereik is ingevolge die regulasies gepubliseer by Goewermentskennisgewing R. 1036 van 1968, ten opsigte van enige perseel binne die raadsgebied waar enige hond aangehou word of toegelaat word om te lewe of te bly, tensy sodanige persoon in staat is om te bewys dat hy nie die eienaar van daardie hond is nie en dat die hond sonder sy goedkeuring of wete toegelaat is om op sodanige perseel aangehou te word of te lewe of te bly;

“area of the Council” means the urban residential area for which the Council was established;

“authorised officer” means any person appointed by the Council in terms of these regulations to exercise the powers or perform the functions granted or imposed on him in terms of these regulations;

“Council” means the Daniëlskuil Community Council established by Government Notice R. 814 of 1978;

“dog” means both a dog and a bitch;

“levy” means the levy imposed in terms of regulation 6;

“office of the Council” means any office of the Council;

"gemagtigde beampte" enige persoon deur die Raad kragtens hierdie regulasies a. ngestel om die bevoegdhede en pligte ingevolge hierdie regulasies aan hom verleen of opgelê, uit te oefen of te vervul;

"gesteriliseerde teef" 'n teef ten opsigte waarvan 'n veearts, geregistreer kragtens die Veeartswet, 1933 (Wet 16 van 1933), 'n sertifikaat uitgereik het ten effekte dat sodanige teef gesteriliseer is;

"heffing" die heffing ingevolge regulasie 6 gehef;

"hond" 'n reu sowel as 'n teef;

"jaar" or "jaarliks" onderskeidelik 'n tydperk of betreffende 'n tydperk van 12 maande wat op 31 Desember eindig;

"openbare plek" enige pad, straat, deurgang, brug, duikweg, sypaadjie, oop veld, tuin, park, omheinde gebied of gebou binne die raadsgebied wat vir die publiek toeganklik is;

"Raad" die Gemeenskapsraad van Daniëlskuil ingestel by Goewermentskennisgewing R. 814 van 1978;

"raadsgebied" die stedelike woongebied waarvoor die Raad ingestel is;

"raadskantoor" enige kantoor van die Raad;

"verwyderingsgelde" die gelde wat betaalbaar is wanneer 'n hond ingevolge die bepalings van hierdie regulasies deur 'n gemagtigde beampte of ander persoon gevang en vervoer is na die skut.

VEREISTES VIR AANHOU VAN HONDE

2. Niemand mag binne die raadsgebied 'n hond wat twee maande oud of ouer is, aanhou nie, tensy hy sodanige hond by die raadskantoor laat registreer het en, op die wyse hierin bepaal, die voorgeskrewe heffing (indien van toepassing) ten opsigte van die hond betaal het.

PERSOON VIR HEFFING AANSPREEKLIK

3. By die toepassing van hierdie regulasies is die eienaar verantwoordelik vir die registrasie van die hond en die betaling van die heffing, en word die persoon onder wie se sorg of toesig of in wie se besit of binne wie se huis of op wie se perseel 'n hond gevind of gesien word, geag die eienaar te wees, tensy hy die teendeel bewys.

REGISTRASIE VAN HONDE

4. (1) Die eienaar doen aansoek om die registrasie van 'n hond binne 30 dae ná die inwerkingtreding van hierdie regulasies of, indien sodanige hond dan nog nie in sy besit of onder sy beheer gekom het nie, binne 30 dae nadat daardie hond in sy besit of onder sy beheer gekom het, en daarna voor of op 31 Januarie van elke daaropvolgende jaar.

(2) Die registrasie van 'n hond word jaarliks gedoen en bly geldig tot en met 31 Desember van die jaar waarin dit gedoen is.

REGISTRASIESERTIFIKAAT

5. (1) 'n Registrasiesertifikaat word op die naam van die eienaar van 'n hond teen betaling van die heffing bedoel in regulasie 6, behoudens die bepalings van regulasie 7, op aansoek uitgereik.

(2) Die eienaar van enige hond ten opsigte waarvan 'n registrasiesertifikaat uitgereik is, bewaar die sertifikaat te alle tye gedurende die geldigheidsduur daarvan en toon dit op aanvraag van 'n gemagtigde beampte aan hom.

"owner". in relation to a dog, means any person who keeps a dog and includes any person to whom a dog has been entrusted or who has control of a dog, and also the person to whom a site or residential permit has been issued in terms of the regulations published under Government Notice R. 1036 of 1968 in respect of any site within the area of the Council where any dog is kept or is permitted to live or remain, unless such person is able to prove that he is not the owner of such dog and that the dog was kept or allowed to live or remain on such site without his knowledge or consent;

"public place" means any road, street, thoroughfare, bridge, subway, sidewalk, open field, garden, park, fenced area or building within the area of the Council which is accessible to the public;

"removal fees" means the fees payable when a dog is caught and transported to the pound by an authorised officer or any other person in terms of the provisions of these regulations;

"spayed bitch" means a bitch in respect of which a veterinarian, registered under the Veterinary Act, 1933 (Act 16 of 1933), has issued a certificate to the effect that such bitch has been spayed;

"year" or "yearly" means or refers to, respectively, a period of 12 months ending on 31 December.

REQUIREMENTS FOR THE KEEPING OF DOGS

2. No person shall, within the area of the Council, keep a dog that is two months old or older, unless he has caused such dog to be registered at the office of the Council and, in the manner hereinafter provided, has paid the prescribed levy (if any) in respect of the dog.

PERSON LIABLE FOR LEVY

3. For the purposes of these regulations the owner shall be responsible for the registration of the dog and the payment of the levy and any person in whose custody, charge or possession, or within whose house or on whose premises any dog is found or seen, shall be deemed to be the owner, until he shall have proved the contrary.

REGISTRATION OF DOGS

4. (1) The owner shall apply for the registration of a dog within 30 days of the commencement of these regulations or, if such dog has then not yet come into his possession or under his control, within 30 days after the dog has come into his possession or under his control, and thereafter on or before 31 January of every ensuing year.

(2) The registration of a dog shall be carried out annually and shall remain valid up to and including 31 December of the year during which it was carried out.

REGISTRATION CERTIFICATE

5. (1) Any registration certificate shall be issued in the name of the owner of a dog on payment of the levy referred to in regulation 6, subject to the provisions of regulation 7, on application.

(2) The owner of any dog in respect of which a registration certificate has been issued shall preserve the certificate at all times for the period of validity thereof and shall produce it to any authorised officer on demand.

(3) Geen registrasiesertifikaat kan van een persoon aan 'n nader persoon oorgedra word nie.

(4) Indien 'n registrasiesertifikaat verlore raak of vernietig word, kan 'n duplikaat daarvan teen betaling van 50c aan die voormalige houer daarvan uitgereik word.

HEFFINGS

6. By registrasie van 'n hond betaal die eenaar, behoudens die bepalings van hierdie regulasies, die jaarlikse heffing ten opsigte van elke hond wat hy binne die raadsgebied aanhou, teen onderstaande tarief:

- (a) Vir die eerste reu of gesteriliseerde teef: R5.
- (b) Vir 'n tweede of verdere hond van die tipe in paragraaf (a) bedoel: R5.
- (c) Vir 'n ongestriliseerde teef: R15.
- (d) Vir 'n tweede of verdere hond van die tipe in paragraaf (c) bedoel: R30.

VRYSTELLING VAN DIE BETALING VAN HEFFINGS

7. (1) Geen heffing is betaalbaar nie ten opsigte van 'n hond—

- (a) wat deur 'n blinde persoon as gids gebruik word;
- (b) wat jonger as ses maande is; of
- (c) wat in die besit of bewaring is van die Dierbeskermingsvereniging of 'n ander soortgelyke liggaam deur die Raad goedgekeur.

(2) Die vrystelling bedoel in subregulasie (1) (a) of (b), onthef nie die eenaar van die hond daarvan om aansoek te doen om die registrasie van die betrokke hond nie.

(3) 'n Registrasiesertifikaat word gratis aan die eenaar van 'n hond bedoel in subregulasie (1) (a) of (b) uitgereik, met vermelding op sodanige sertifikaat van die rede van vrystelling: Met dien verstande dat die eenaar van 'n hond bedoel in subregulasie (1) (a) elke jaar om 'n gratis registrasiesertifikaat aansoek moet doen en die nodige bewys moet lewer dat hy op vrystelling van die betaling van die heffing geregtig is.

BEPERKING OP DIE AANHOU VAN HONDE

8. (1) Tensy die Raad in enige bepaalde geval anders bepaal, word daar op geen enkele perseel meer as een hond aangehou nie: Met dien verstande dat hierdie bepaling nie betrekking het op 'n teef se werpsel as sodanige werpsel jonger as twee maande oud is nie.

(2) 'n Perseel waarop honde aangehou word, moet só omhein wees dat die honde in die erf gehou kan word, en die heining moet behoorlik in stand gehou word deur die eenaar van die honde.

GEMAGTIGDE BEAMPTES

9. (1) Die Raad kan een of meer persone as gemagtigde beamptes aanstel.

(2) 'n Gemagtigde beampte kan, met die doel om vas te stel of aan die bepalings van hierdie regulasie voldoen word—

- (a) op alle redelike tye enige grond of perseel betree;

(3) No registration certificate shall be transferable from one person to any other person.

(4) If any registration certificate is lost or destroyed, a duplicate thereof may be issued to the former holder thereof on payment of 50c.

LEVIES

6. Upon registration of a dog the owner shall pay, subject to the provisions of these regulations, the annual levy in respect of every dog which is kept by him within the area of the Council, at the following rate:

- (a) For the first dog or spayed bitch: R5.
- (b) For a second or additional dog of the kind contemplated in paragraph (a): R5.
- (c) For any unspayed bitch: R15.
- (d) For any second or additional dog of the kind contemplated in paragraph (c): R30.

EXEMPTION FROM PAYMENT OF LEVIES

7. (1) No levy shall be payable in respect of any dog—

- (a) which is used by a blind person as a guide;
- (b) which is younger than six months; or
- (c) which is in the possession or under the control of the Society for the Prevention of Cruelty to Animals or any similar body approved by the Council.

(2) The exemption referred to in subregulation (1) (a) or (b) shall not exempt the owner of the dog from applying for the registration of the dog concerned.

(3) A registration certificate shall be issued free of charge to the owner of a dog referred to in subregulation (1) (a) or (b) with a mention on such certificate of the reason for the exemption: Provided that the owner of a dog contemplated in subregulation (1) (a) shall be required to apply every year for a free registration certificate, submitting the necessary proof that he is entitled to be exempted from the payment of the levy.

RESTRICTION ON THE KEEPING OF DOGS

8. (1) Unless the Council in any particular case determines otherwise, not more than one dog may be kept on any single site: Provided that this provision shall not apply to the litter of a bitch when such litter is younger than two months.

(2) Any site where dogs are kept shall be fenced in such a way that the dogs can be kept within the site and the fence shall be kept in good repair by the owner of the dogs.

AUTHORISED OFFICERS

9. (1) The Council may appoint one or more persons as authorised officers.

(2) An authorised officer may, for the purpose of ascertaining whether the provisions of these regulations are being complied with—

- (a) at all reasonable times enter upon any land or premises;

(b) op die naam en adres van enige persoon wat die eienaar van 'n hond is of wat oënskynlik in beheer van 'n hond is, aandring en sodanige persoon aansê om die registrasiesertifikaat en die hond ten opsigte waarvan die registrasiesertifikaat uitgereik is, vir inspeksie toon of te laat toon;

(c) enige persoon met betrekking tot enige aanleentheid wat by so 'n doel ter sake is, onder-
vra.

(3) Die persoon in beheer van enige grond of perseel tentyde van 'n besoek van 'n gemagtigde beampte wat homself behoorlik kan identifiseer, moet, op versoek van die beampte, die beampte toelaat om sodanige perseel te betree en om sy bevoegdhede en pligte ingevolge hierdie regulasies op daardie perseel uit te oefen en te vervul.

(4) 'n Gemagtigde beampte kan, by die uitoefening van 'n bevoegdheid of die vervulling van 'n plig ingevolge hierdie regulasies, vergesel wees deur iemand om hom as tolk of op enige ander wyse te help, en sodanige persoon word, onderwyl hy in opdrag van die gemagtigde beampte optree, geag 'n gemagtigde beampte te wees.

DIE SKUT VAN HONDE

10. (1) Enige gemagtigde beampte of enige ander persoon kan 'n hond wat losloop en skynbaar sonder eienaar is, of wat aangehou word in stryd met enige bepaling van hierdie regulasies, skut in 'n skut van die Raad of in 'n plek wat deur die Raad as skut aangewys is, totdat die persoon wat sodanige hond opeis, 'n registrasiesertifikaat daarvoor aan die skutmeester of persoon in beheer van die plek waar die hond geskut is, getoon het en die gelde by regulasie 13 voorgeskryf, betaal het.

(2) Waar daar op of aan die halsband van 'n hond wat geskut is, die naam en adres van 'n persoon verskyn, tree die skutmeester of persoon in beheer van die plek waar die hond geskut is, onmiddellik met die betrokke persoon in verbinding en 'n skriftelike mededeling, gepos aan die adres wat op of aan die halsband verskyn, word as voldoende mededeling geag vir doeleindes van hierdie regulasie.

(3) Niemand mag enige hond wat wettig geskut is, vrysit of probeer vrysit uit die bewaring van die persoon in beheer van die skut of plek nie.

REGISTER VAN HONDE WAT GESKUT IS

11. Die Raad hou 'n register wat die datum toon waarop elke hond geskut, verkoop of van kant gemaak is, en in die geval van verkoping, die bedrag verkry, welke bedrag aan die Raad toeval.

ONOPGEEÏSTE HONDE KAN VERKOOP OF VAN KANT GEMAAK WORD

12. (1) Ingeval 'n hond nie binne 'n tydperk van 96 uur na 12h00 van die dag waarop die hond geskut is, deur iemand wat daarop geregtig is, opgeëis word nie, kan 'n gemagtigde beampte die hond laat verkoop of van kant laat maak.

(2) Die Raad is nie aanspreeklik vir skadevergoeding aan enige persoon wat op die hond aanspraak maak ten aansien van enige handeling ingevolge hierdie regulasies nie.

(b) demand the name and address of any person who is the owner of a dog or who is apparently in control of a dog, and require such person to produce or cause to be produced for inspection the registration certificate and the dog in respect of which the registration certificate was issued;

(c) question any person in respect of any matter relevant to any such purpose.

(3) The person in control of any land or premises shall, at the time of the visit of any authorised officer who is able duly to identify himself, upon request of the officer, permit him to enter upon such premises and to exercise his powers and to carry out his duties in terms of these regulations on such premises.

(4) An authorised officer may, in the exercise of a power or the carrying out of a duty under these regulations, be accompanied by a person to assist him as an interpreter or in any other manner and such person shall, while acting under the direction of such authorised officer, be deemed to be an authorised officer.

IMPOUNDING OF DOGS

10. (1) Any authorised officer or any other person may impound any dog which is at large and apparently ownerless, or which is being kept in contravention of any provision of these regulations, in a pound belonging to the Council, or any place designated by the Council as a pound, until the person claiming such dog shall have produced to the poundmaster or person in control of the place where the dog is impounded, a registration certificate in respect thereof, and paid the fees prescribed by regulation 13.

(2) Where there appears on the collar of any dog impounded the name and address of a person, the poundmaster or person in control of the place where the dog is impounded shall immediately communicate with such person and a written communication, posted to the address shown on the collar, shall be deemed sufficient communication for the purposes of this regulation.

(3) No person shall rescue or attempt to rescue any dog lawfully impounded from the custody of the person in charge of the pound of place.

REGISTER OF DOGS IMPOUNDED

11. The Council shall keep a register showing the date on which every dog was impounded, sold or destroyed and, in the case of a sale, the amount realised, which amount shall accrue to the Council.

UNCLAIMED DOGS MAY BE SOLD OR DESTROYED

12. (1) In the event of any dog not being claimed by any person entitled thereto within a period of 96 hours after 12h00 of the day the dog was impounded, an authorised officer may cause the dog to be sold or to be destroyed.

(2) The Council shall not be liable for any compensation to any person entitled to the dog in respect of any action taken in terms of these regulations.

SKUT- EN VERWYDERINGSGELDE

13. Die gelde betaalbaar indien 'n hond ingevolge hierdie regulasies geskut is, is soos volg:

(a) R1 per dag of gedeelte van 'n dag per hond skutgeld; en

(b) R5 vir die vang van sodanige hond en die vervoer daarvan na die skut.

DIE VAN KANT MAAK VAN HONDE

14. (1) Die Raad of sy gemagtigde beampte kan, behoudens die bepalings van regulasies 10 en 12, gelas dat 'n hond van kant gemaak word—

(a) indien dit blyk dat sodanige hond beantwoord aan die beskrywing in regulasie 15 (1), en die persoon wat daarop aanspraak maak, dit nie ingevolge regulasie 15 (3) kan terugkry nie;

(b) indien sodanige hond op 'n openbare plek losloop en skynbaar sonder eienaar is of nie opgeëis word nie; en

(c) indien sodanige hond op 'n openbare plek losloop en die eienaar of persoon wat oor die hond toesig het, weier of in gebreke bly om die heffing wat ingevolge hierdie regulasies ten opsigte van sodanige hond verskuldig is, te betaal.

KWAAI HONDE EN LOOPSE TEWE

15. (1) Niemand mag toelaat dat enige hond wat—

(a) wild of gevaarlik is of kwaai voorkom;

(b) in die gewoonte geraak het om af te storm op enige voertuie, diere, pluimvee, duiwe of persone buite enige perseel waar die hond aangehou word;

(c) persone beseer of skade aan eiendom aanrig; of

(d) 'n loopse teef is;

op 'n openbare plek kom nie of gebring word nie.

(2) Enige gemagtigde beampte kan sodanige hond skut of laat skut.

(3) Niemand wat aanspraak maak op 'n hond wat aldus geskut is, kry dit terug nie, tensy die skutgelde betaal is.

HONDE WAT STEURNIS VEROORSAAK

16. (1) Niemand mag 'n hond aanhou wat—

(a) deur aanhoudend of te veel te blaf, te tjank of te huil, 'n steurnis of oorlas veroorsaak nie;

(b) aan 'n aansteeklike siekte ly nie: Met dien verstande dat hierdie bepaling nie belet dat so 'n hond in 'n kliniek by 'n veearts vir behandeling gehuisves word nie.

(2) Indien 'n gemagtigde beampte van mening is dat 'n hond 'n hond is soos bedoel in subregulasie (1), kan hy die eienaar van sodanige hond skriftelik opdrag gee om die hond uit die raadsgebied te verwyder en moet die eienaar sodanige hond binne 96 uur, bereken vanaf 12h00 op die dag waarop sodanige kennisgewing aan hom beteken is, aldus verwyder, en indien die eienaar nalaat om die opdrag uit te voer, kan die gemagtigde beampte die hond skut en ooreenkomstig regulasies 12 en 13 daarmee handel.

(3) Die Raad is nie aanspreeklik vir betaling van skadevergoeding aan enige persoon wat op 'n hond bedoel in subregulasie (1), aanspraak maak, ten opsigte van enige handeling ingevolge hierdie regulasie nie. action in terms of these regulations.

POUND AND REMOVAL FEES

13. The moneys payable if a dog is impounded in terms of these regulations shall be as follows:

(a) R1 per day or portion of a day per dog, in pound fees; and

(b) R5 for catching such dog and transporting it to the pound.

DESTRUCTION OF DOGS

14. (1) The Council or its authorised officer may, subject to the provisions of sections 10 and 12, order the destruction of any dog—

(a) where it appears that such dog is of the type described in regulation 15 (1) and that the person claiming such dog is not entitled to its return in terms of regulation 15 (3);

(b) where such dog is at large in any public place and appears to be ownerless or is unclaimed; and

(c) where such dog is at large in a public place and the owner or person having custody thereof refuses or fails to pay the levy due in terms of these regulations in respect of such dog.

VICIOUS DOGS AND BITCHES ON HEAT

15. (1) No person shall permit any dog that—

(a) is wild or vicious, or appears to be so;

(b) has acquired the habit of charging any vehicles, animals, poultry, pigeons or persons outside any premises where it is kept;

(c) causes damage to persons or property; or

(d) is a bitch on heat;

to be in a public place, or bring it into such place.

(2) Any authorised officer may impound any such dog or have it impounded.

(3) No person claiming any dog so impounded shall have it returned, unless and until the pound fees have been paid.

DOGS CAUSING NUISANCE

16. (1) No person shall keep a dog that—

(a) creates a disturbance or a nuisance by constant or excessive barking, howling or whining;

(b) suffers from a contagious disease: Provided that this provision does not prohibit that such dog be kept in a veterinary surgeon's clinic for treatment.

(2) In the event of an authorised officer, being of the opinion that a dog is a dog contemplated in subregulation (1), he may order the owner of such dog in writing to remove such dog from the area of the Council and the owner shall thus remove such dog within 96 hours of 12h00 on the day when such notice was served and if the owner of such dog fails to comply with such written order the authorised officer may impound the dog and deal with it in terms of regulations 12 and 13.

(3) The Council shall not be liable to pay any compensation to any person who lays claim to any dog contemplated in subregulation (1) in respect of any action in terms of these regulations.

HOND MOET AAN LEIBAND VAS WEES

17. (1) Niemand mag toelaat dat enige hond op straat of in 'n openbare plek losloop nie, en 'n hond moet aan 'n leiband of ketting en onder beheer gehou word.

(2) 'n Gemagtigde beampte kan 'n hond wat nie aan 'n leiband of ketting vas is nie, skut, en met sodanige hond word gehandel ooreenkomstig regulasie 10 of 12 van hierdie regulasies.

HONDE MAG NIE AANGEHITS WORD NIE

18. Niemand mag sonder redelike gronde—

(a) 'n hond teen 'n persoon of dier aanhits nie; of

(b) toelaat dat 'n hond onder sy toesig of in sy besit 'n persoon of dier aanval of die skrik op die lyf jaag nie.

VORMS

19. Die Raad of iemand deur hom daartoe gemagtig, skryf enige vorm voor wat nodig is vir die behoorlike toepassing van hierdie regulasies.

VERMOEDENS

20. Indien daar kragtens hierdie regulasies geregtelike stappe teen iemand gedoen word op grond daarvan dat hy—

(a) 'n hond ouer as twee maande aanhou sonder dat dit geregistreer is;

(b) 'n hond ouer as ses maande aanhou sonder dat hy die heffing ten opsigte van die hond betaal het; of

(c) 'n teef aanhou wat nie gesteriliseer is nie; word sodanige hond geag reeds twee of ses maande, na gelang van die geval, oud te wees of ouer, of geag nie gesteriliseer te wees nie, tensy en tot tyd en wyl die teendeel bewys is.

MISDRYWE EN STRAWWE

21. (1) Enige persoon wat—

(a) enige bepaling van hierdie regulasies oortree;

(b) enige verklaring met betrekking tot die eienaarskap of die registrasie van 'n hond aan 'n gemagtigde beampte doen wat in enige belangrike opsig vals is, wetende dat dit vals is;

(c) weier of in gebreke bly om op enige vraag wat 'n gemagtigde beampte, in die uitoefening van sy bevoegdhede of vervulling van sy pligte ingevolge hierdie regulasies, aan hom gestel het, na sy beste vermoë te antwoord;

(d) weier of in gebreke bly om na sy beste vermoë te voldoen aan enige vereiste deur 'n gemagtigde beampte in die uitoefening van sy genoemde bevoegdhede of die vervulling van sy pligte gestel;

(e) hom verset teen enige gemagtigde beampte of so 'n beampte hinder of belemmer in die uitvoering van enigeen van die bevoegdhede of die vervulling van enigeen van die pligte wat aan hom verleen of opgedra is by hierdie regulasies;

(f) valslik voorgedat dat hy 'n gemagtigde beampte is;

(g) 'n dokument namaak met die doel om sodanige dokument uit te gee as 'n registrasiesertifikaat wat kragtens hierdie regulasies uitgereik is;

DOGS TO BE ON LEAD

17. (1) No person shall permit any dog to be at large in a street or public place and shall keep any dog on a leash or chain and under control.

(2) Any authorised officer may impound a dog which is not kept on a leash or chain and such dog shall be dealt with in accordance with regulation 10 or 12 of these regulations.

DOGS NOT TO BE URGED TO ATTACK

18. No person shall, without reasonable cause—

(a) set any dog on any person or animal; or

(b) permit any dog in his custody or possession to attack or terrify any person or animal.

FORMS

19. The Council or any person authorised to do so by it shall prescribe any form which may be necessary for the proper execution of these regulations.

PRESUMPTION

20. In any proceedings instituted in terms of these regulations against any person on the grounds that—

(a) he is keeping a dog older than two months without it having been registered;

(b) he is keeping a dog older than six months without having paid the levy in respect of the dog; or

(c) he is keeping an unspayed bitch;

such dog shall be deemed to be two or six months of age or older or to be unspayed, until and unless the contrary is proved.

OFFENCES AND PENALTIES

21. (1) Any person who—

(a) contravenes any of the provisions of these regulations;

(b) makes any statement in respect of the ownership or the registration of a dog to any authorised officer which is false in any material particular knowing the same to be false;

(c) refuses or fails to answer to the best of his ability any question which an authorised officer has put to him in the execution of his powers or duties in terms of these regulations;

(d) refuses or fails to comply to the best of his ability with any requirement of an authorised officer in the execution of his said powers or duties;

(e) resists or hinders or obstructs any authorised officer in the execution of any of the powers or duties conferred or imposed upon him by these regulations;

(f) falsely represents himself to be an authorised officer;

(g) fabricates any document with intent to utter such document as a registration certificate issued in terms of these regulations;

(h) 'n nagmaakte dokument gebruik of in omloop bring wat as 'n registrasiesertifikaat uitgegee kan word; of

(i) 'n registrasiesertifikaat wat aan iemand anders kragtens hierdie regulasies uitgereik is, steel of in besit daarvan gevind word sonder dat hy bevredigende rekenskap kan gee van hoe dit in sy besit gekom het;

begaan 'n misdryf, en is by skuldigbevinding strafbaar met 'n boete van hoogstens R50, of, by wanbetaling, met gevangenisstraf vir 'n tydperk van hoogstens drie maande.

(2) 'n Hof wat iemand skuldig bevind dat hy 'n hond aanhou sonder dat 'it behoorlik' geregistreer is of onder beheer gehou word, ooreenkomstig die bepalinge van hierdie regulasies, kan, benewens die straf bedoel in subregulasie (1), beveel dat die betrokke hond van kant gemaak word, en daarna kan 'n gemagtigde beampte sodanige hond van kant maak.

(h) uses or circulates any fabricated document which may be uttered as a registration certificate; or

(i) steals or is found to be in possession of a registration certificate, issued to someone else in terms of these regulations, without being able to account satisfactorily for possession thereof;

shall commit an offence and shall on conviction be liable to a fine not exceeding R50 or, in default of payment, to imprisonment for a period not exceeding three months.

(2) Any Court convicting any person of keeping any dog without it having been properly registered or kept under control in accordance with the provisions of these regulations may, in addition to the penalty referred to in subregulation (1), order the destruction of the dog concerned and, thereupon, an authorised officer may destroy such dog.

No. R. 298

20 Februarie 1981

REGULASIES BETREFFENDE DIE BEHEER OOR DIE AANHOUDING VAN HONDE BINNE DIE REGSGEBIED VAN DIE GEMEENSKAPSRAAD VAN DELPORTSHOOP

Ek, George de Villiers Morrison, Adjunk-minister van Samewerking, namens en in opdrag van die Minister van Samewerking en Ontwikkeling, kragtens die bevoegdheid hom verleen by artikel 11 (1) (fA) van die Wet op Gemeenskapsrade, 1977 (Wet 125 van 1977), maak hierby bekend dat die regulasies in die bygaande Bylae vervat, kragtens 'n besluit deur die Gemeenskapsraad van Delportshoop ingevolge artikel 5 (1) (a) (vii) van genoemde Wet geneem, met ingang van die datum van hierdie kennisgewing, op die regsgebied van daardie Raad van toepassing is.

G. DE V. MORRISON, Adjunk-minister van Samewerking.

(Lêer A2/14/4/D16)

BYLAE**WOORDOMSKRYWING**

1. In hierdie regulasies, tensy uit die samehang anders blyk, beteken—

“eienaar”, met betrekking tot 'n hond, iemand wat 'n hond aanhou, en sluit dit enige persoon in aan wie 'n hond toevertrou is of wat beheer oor 'n hond het, asook die persoon aan wie 'n perseel- of woonpermit uitgereik is ingevolge die regulasies gepubliseer by Goewermentskennisgewing R. 1036 van 1968, ten opsigte van enige perseel binne die raadsgebied waar enige hond aangehou word of toegelaat word om te lewe of te bly, tensy sodanige persoon in staat is om te bewys dat hy nie die eienaar van daardie hond is nie en dat die hond sonder sy goedkeuring of wete toegelaat is om op sodanige perseel aangehou te word of te lewe of te bly;

“gemagtigde beampte” enige persoon deur die Raad kragtens hierdie regulasies aangestel om die bevoegdheid en pligte ingevolge hierdie regulasies aan hom verleen of opgelê, uit te oefen of te vervul;

No. R. 298

20 February 1981

REGULATIONS ON THE CONTROL OVER THE KEEPING OF DOGS WITHIN THE AREA OF JURISDICTION OF THE COMMUNITY COUNCIL OF DELPORTSHOOP

I, George de Villiers Morrison, Deputy Minister of Co-operation, on behalf of and by direction of the Minister of Co-operation and Development, by virtue of the powers vested in him by section 11 (1) (fA) of the Community Councils Act, 1977 (Act 125 of 1977), hereby announce that the regulations contained in the accompanying Schedule are, by virtue of a decision taken by the Community Council of Delportshoop in terms of section 5 (1) (a) (vii) of the said Act, applicable to the area of jurisdiction of that Council as from the date of this notice.

G. DE V. MORRISON, Deputy Minister of Co-operation.

(File A2/14/4/D16)

**SCHEDULE
DEFINITIONS**

1. In these regulations, unless the context otherwise indicates—

“area of the Council” means the urban residential area for which the Council was established;

“authorised officer” means any person appointed by the Council in terms of these regulations to exercise the powers or perform the functions granted or imposed on him in terms of these regulations;

“Council” means the Delportshoop Community Council established by Government Notice R. 1089 of 1978;

“dog” means both a dog and a bitch;

“levy” means the levy imposed in terms of regulation 6;

“office of the Council” means any office of the Council;

“owner”, in relation to a dog, means any person who keeps a dog and includes any person to whom a dog has been entrusted or who has control of a dog, and also the person to whom a site or residential permit has been issued in terms of the regulations

"gesteriliseerde teef" 'n teef ten opsigte waarvan 'n veearts, geregistreer kragtens die Veeartswet, 1933 (Wet 16 van 1933), 'n sertifikaat uitgereik het ten effekte dat sodanige teef gesteriliseer is;

"heffing" die heffing ingevolge regulasie 6 gehef;

"hond" 'n reun sowel as 'n teef;

"jaar" or "jaarliks" onderskeidelik 'n tydperk of betreffende 'n tydperk van 12 maande wat op 31 Desember eindig;

"openbare plek" enige pad, straat, deurgang, brug, duikweg, sypaadjie, oop veld, tuin, park, omheinde gebied of gebou binne die raadsgebied wat vir die publiek toeganklik is;

"Raad" die Gemeenskapsraad van Delportshoop ingestel by Goewermentskennisgewing R. 1089 van 1978;

"raadsgebied" die stedelike woongebied waarvoor die Raad ingestel is;

"raadskantoor" enige kantoor van die Raad;

"verwyderingsgelde" die gelde wat betaalbaar is wanneer 'n hond ingevolge die bepalings van hierdie regulasies deur 'n gemagtigde beampte of ander persoon gevang en vervoer is na die skut.

VEREISTES VIR AANHOU VAN HONDE

2. Niemand mag binne die raadsgebied 'n hond wat twee maande oud of ouer is, aanhou nie, tensy hy sodanige hond by die raadskantoor laat registreer het en, op die wyse hierin bepaal, die voorgeskrewe heffing (indien van toepassing) ten opsigte van die hond betaal het.

PERSOON VIR HEFFING AANSPREEKLIK

3. By die toepassing van hierdie regulasies is die eienaar verantwoordelik vir die registrasie van die hond en die betaling van die heffing, en word die persoon onder wie se sorg of toesig of in wie se besit of binne wie se huis of op wie se perseel 'n hond gevind of gesien word, geag die eienaar te wees, tensy hy die teendeel bewys.

REGISTRASIE VAN HONDE

4. (1) Die eienaar doen aansoek om die registrasie van 'n hond binne 30 dae ná die inwerkingtreding van hierdie regulasies of, indien sodanige hond dan nog nie in sy besit of onder sy beheer gekom het nie, binne 30 dae nadat daardie hond in sy besit of onder sy beheer gekom het, en daarna voor of op 31 Januarie van elke daaropvolgende jaar.

(2) Die registrasie van 'n hond word jaarliks gedoen en bly geldig tot en met 31 Desember van die jaar waarin dit gedoen is.

REGISTRASIESERTIFIKAAT

5. (1) 'n Registrasiesertifikaat word op die naam van die eienaar van 'n hond teen betaling van die heffing bedoel in regulasie 6, behoudens die bepalings van regulasie 7, op aansoek uitgereik.

(2) Die eienaar van enige hond ten opsigte waarvan 'n registrasiesertifikaat uitgereik is, bewaar die sertifikaat te alle tye gedurende die geldigheidsduur daarvan en toon dit op aanvraag van 'n gemagtigde beampte aan hom.

published under Government Notice R. 1036 of 1968 in respect of any site within the area of the Council where any dog is kept or is permitted to live or remain, unless such person is able to prove that he is not the owner of such dog and that the dog was kept or allowed to live or remain on such site without his knowledge or consent;

"public place" means any road, street, thoroughfare, bridge, subway, sidewalk, open field, garden, park, fenced area or building within the area of the Council which is accessible to the public;

"removal fees" means the fees payable when a dog is caught and transported to the pound by an authorised officer or any other person in terms of the provisions of these regulations;

"spayed bitch" means a bitch in respect of which a veterinarian, registered under the Veterinary Act, 1933 (Act 16 of 1933), has issued a certificate to the effect that such bitch has been spayed;

"year" or "yearly" means or refers to, respectively, a period of 12 months ending on 31 December.

REQUIREMENTS FOR THE KEEPING OF DOGS

2. No person shall, within the area of the Council, keep a dog that is two months old or older, unless he has caused such dog to be registered at the office of the Council and, in the manner hereinafter provided, has paid the prescribed levy (if any) in respect of the dog.

PERSON LIABLE FOR LEVY

3. For the purposes of these regulations the owner shall be responsible for the registration of the dog and the payment of the levy and any person in whose custody, charge or possession, or within whose house or on whose premises any dog is found or seen, shall be deemed to be the owner, until he shall have proved the contrary.

REGISTRATION OF DOGS

4. (1) The owner shall apply for the registration of a dog within 30 days of the commencement of these regulations or, if such dog has then not yet come into his possession or under his control, within 30 days after the dog has come into his possession or under his control, and thereafter on or before 31 January of every ensuing year.

(2) The registration of a dog shall be carried out annually and shall remain valid up to and including 31 December of the year during which it was carried out.

REGISTRATION CERTIFICATE

5. (1) Any registration certificate shall be issued in the name of the owner of a dog on payment of the levy referred to in regulation 6, subject to the provisions of regulation 7, on application.

(2) The owner of any dog in respect of which a registration certificate has been issued shall preserve the certificate at all times for the period of validity thereof and shall produce it to any authorised officer on demand.

(3) Geen registrasiesertifikaat kan van een persoon aan 'n ander persoon oorgedra word nie.

(4) Indien 'n registrasiesertifikaat verlore raak of vernietig word, kan 'n duplikaat daarvan teen betaling van 50c aan die voormalige houer daarvan uitgereik word.

HEFFINGS

6. By registrasie van 'n hond betaal die eenaar, behoudens die bepalings van hierdie regulasies, die jaarlikse heffing ten opsigte van elke hond wat hy binne die raadsgebied aanhou, teen onderstaande tarief:

(a) Vir die eerste reu of gesteriliseerde teef: R5.

(b) Vir 'n tweede of verdere hond van die tipe in paragraaf (a) bedoel: R5.

(c) Vir 'n ongesteryliseerde teef: R15.

(d) Vir 'n tweede of verdere hond van die tipe in paragraaf (c) bedoel: R30.

VRYSTELLING VAN DIE BETALING VAN HEFFINGS

7. (1) Geen heffing is betaalbaar nie ten opsigte van 'n hond—

(a) wat deur 'n blinde persoon as gids gebruik word;

(b) wat deur 'n persoon aangehou word indien daardie persoon 'n gepensioeneerde is wat weens hoë ouderdom of liggaamlike gebrek nie in staat is om 'n eie inkomste te verdien nie;

(c) wat jonger as ses maande is; of

(d) wat in die besit of bewaring is van die Dierbeskermingsvereniging of 'n ander soortgelyke liggaam deur die Raad goedgekeur.

(2) Die vrystelling bedoel in subregulasie (1) (a), (b) of (c), onthef nie die eenaar van die hond daarvan om aansoek te doen om die registrasie van die betrokke hond nie.

(3) 'n Registrasiesertifikaat word gratis aan die eenaar van 'n hond bedoel in subregulasie (1) (a), (b) of (c), uitgereik, met vermelding op sodanige sertifikaat van die rede van vrystelling: Met dien verstande dat die eenaar van 'n hond bedoel in subregulasie (1) (a) of (b), elke jaar om 'n gratis registrasiesertifikaat aansoek moet doen en die nodige bewys moet lewer dat hy op vrystelling van die betaling van die heffing geregtig is.

BEPERKING OP DIE AANHOU VAN HONDE

8. (1) Tensy die Raad in enige bepaalde geval anders bepaal, word daar op geen enkele perseel meer as een hond aangehou nie: Met dien verstande dat hierdie bepaling nie betrekking het op 'n teef se werpsel as sodanige werpsel jonger as twee maande oud is nie.

(2) 'n Perseel waarop honde aangehou word, moet só omhein wees dat die honde in die erf gehou kan word, en die heining moet behoorlik in stand gehou word.

(3) No registration certificate shall be transferable from one person to any other person.

(4) If any registration certificate is lost or destroyed, a duplicate thereof may be issued to the former holder thereof on payment of 50c.

LEVIES

6. Upon registration of a dog the owner shall pay, subject to the provisions of these regulations, the annual levy in respect of every dog which is kept by him within the area of the Council, at the following rate:

(a) For the first dog or spayed bitch: R5.

(b) For a second or additional dog of the kind contemplated in paragraph (a): R5.

(c) For any unspayed bitch: R15.

(d) For any second or additional dog of the kind contemplated in paragraph (c): R30.

EXEMPTION FROM PAYMENT OF LEVIES

7. (1) No levy shall be payable in respect of any dog—

(a) which is used by a blind person as a guide;

(b) which is kept by a person if such person is a pensioner who, due to old age or disability, is unable to earn an income of his own;

(c) which is younger than six months; or

(d) which is in the possession or under the control of the Society for the Prevention of Cruelty to Animals or any similar body approved by the Council.

(2) The exemption referred to in subregulation (1) (a), (b) or (c) shall not exempt the owner of the dog from applying for the registration of the dog concerned.

(3) A registration certificate shall be issued free of charge to the owner of a dog referred to in subregulation (1) (a), (b) or (c) with a mention on such certificate of the reason for the exemption: Provided that the owner of a dog contemplated in subregulation (1) (a) or (b) shall be required to apply every year for a free registration certificate, submitting the necessary proof that he is entitled to be exempted from the payment of the levy.

RESTRICTION ON THE KEEPING OF DOGS

8. (1) Unless the Council in any particular case determines otherwise, not more than one dog may be kept on any single site: Provided that this provision shall not apply to the litter of a bitch when such litter is younger than two months.

(2) Any site where dogs are kept shall be fenced in such a way that the dogs can be kept within the site and the fence shall be kept in good repair.

GEMAGTIGDE BEAMPTES

9. (1) Die Raad kan een of meer persone as gemagtigde beamptes aanstel

(2) 'n Gemagtigde beampte kan, met die doel om vas te stel of aan die bepalings van hierdie regulasie voldoen word—

(a) op alle redelike tye enige grond of perseel betree;

(b) op die naam en adres van enige persoon wat die eienaar van 'n hond is of wat oënskynlik in beheer van 'n hond is, aandring en sodanige persoon aansê om die registrasiesertifikaat en die hond ten opsigte waarvan die registrasiesertifikaat uitgereik is, vir inspeksie toon of te laat toon;

(c) enige persoon met betrekking tot enige aanleentheid wat by so 'n doel ter sake is, onder-
vra.

(3) Die persoon in beheer van enige grond of perseel ten tyde van 'n besoek van 'n gemagtigde beampte wat homself behoorlik kan identifiseer, moet, op versoek van die beampte, die beampte toelaat om sodanige perseel te betree en om sy bevoegdheede en pligte ingevolge hierdie regulasies op daardie perseel uit te oefen en te vervul.

(4) 'n Gemagtigde beampte kan, by die uitoefening van 'n bevoegdheid of die vervulling van 'n plig ingevolge hierdie regulasies, vergesel wees deur iemand om hom as tolk of op enige ander wyse te help, en sodanige persoon word, onderwyl hy in opdrag van die gemagtigde beampte optree, geag 'n gemagtigde beampte te wees.

DIE SKUT VAN HONDE

10. (1) Enige gemagtigde beampte of enige ander persoon kan 'n hond wat losloop en skynbaar sonder eienaar is, of wat aangehou word in stryd met enige bepaling van hierdie regulasies, skut in 'n skut van die Raad of in 'n plek wat deur die Raad as skut aangewys is, totdat die persoon wat sodanige hond opeis, 'n registrasiesertifikaat daarvoor aan die skutmeester of persoon in beheer van die plek waar die hond geskut is, getoon het en die gelde by regulasie 13 voorgeskryf, betaal het.

(2) Waar daar op of aan die halsband van 'n hond wat geskut is, die naam en adres van 'n persoon verskyn, tree die skutmeester of persoon in beheer van die plek waar die hond geskut is, onmiddellik met die betrokke persoon in verbinding en 'n skriftelike mededeling, gepos aan die adres wat op of aan die halsband verskyn, word as voldoende mededeling geag vir doeleindes van hierdie regulasie.

(3) Niemand mag enige hond wat wettig geskut is, vrysit of probeer vrysit uit die bewaring van die persoon in beheer van die skut of plek nie.

REGISTER VAN HONDE WAT GESKUT IS

11. Die Raad hou 'n register wat die datum toon waarop elke hond geskut, verkoop of van kant gemaak is, en in die geval van verkoping, die bedrag verkry, welke bedrag aan die Raad toeval.

AUTHORISED OFFICERS

9. (1) The Council may appoint one or more persons as authorised officers.

(2) An authorised officer may, for the purpose of ascertaining whether the provisions of these regulations are being complied with—

(a) at all reasonable times enter upon any land or premises;

(b) demand the name and address of any person who is the owner of a dog or who is apparently in control of a dog, and require such person to produce or cause to be produced for inspection the registration certificate and the dog in respect of which the registration certificate was issued;

(c) question any person in respect of any matter relevant to any such purpose.

(3) The person in control of any land or premises shall, at the time of the visit of any authorised officer who is able duly to identify himself, upon request of the officer, permit him to enter upon such premises and to exercise his powers and to carry out his duties in terms of these regulations on such premises.

(4) An authorised officer may, in the exercise of a power or the carrying out of a duty under these regulations, be accompanied by a person to assist him as an interpreter or in any other manner and such person shall, while acting under the direction of such authorised officer, be deemed to be an authorised officer.

IMPOUNDING OF DOGS

10. (1) Any authorised officer or any other person may impound any dog which is at large and apparently ownerless, or which is being kept in contravention of any provision of these regulations, in a pound belonging to the Council, or any place designated by the Council as a pound, until the person claiming such dog shall have produced to the poundmaster or person in control of the place where the dog is impounded, a registration certificate in respect thereof, and paid the fees prescribed by regulation 13.

(2) Where there appears on the collar of any dog impounded the name and address of a person, the poundmaster or person in control of the place where the dog is impounded shall immediately communicate with such person and a written communication, posted to the address shown on the collar, shall be deemed sufficient communication for the purposes of this regulation.

(3) No person shall rescue or attempt to rescue any dog lawfully impounded from the custody of the person in charge of the pound or place.

REGISTER OF DOGS IMPOUNDED

11. The Council shall keep a register showing the date on which every dog was impounded, sold or destroyed and, in the case of a sale, the amount realised, which amount shall accrue to the Council.

ONOPGEËISTE HONDE KAN VERKOOP OF VAN KANT GEMAAK WORD

12. (1) Ingeval 'n hond nie binne 'n tydperk van 96 uur na 12h00 van die dag waarop die hond geskut is, deur iemand wat daarop geregtig is, opgeëis word nie, kan 'n gemagtigde beampte die hond laat verkoop of van kant laat maak.

(2) Die Raad is nie aanspreeklik vir skadevergoeding aan enige persoon wat op die hond aanspraak maak ten aansien van enige handeling ingevolge hierdie regulasies nie.

SKUT- EN VERWYDERINGSGELDE

13. Die gelde betaalbaar indien 'n hond ingevolge hierdie regulasies geskut is, is soos volg:

(a) R1 per dag of gedeelte van 'n dag per hond skutgeld; en

(b) R5 vir die vang van sodanige hond en die vervoer daarvan na die skut.

DIE VAN KANT MAAK VAN HONDE

14. (1) Die Raad of sy gemagtigde beampte kan, behoudens die bepalings van regulasies 10 en 12, gelas dat 'n hond van kant gemaak word—

(a) indien dit blyk dat sodanige hond beantwoord aan die beskrywing in regulasie 15 (1), en die persoon wat daarop aanspraak maak, dit nie ingevolge regulasie 15 (3) kan terugkry nie;

(b) indien sodanige hond op 'n openbare plek losloop en skynbaar sonder eienaar is of nie opgeëis word nie; en

(c) indien sodanige hond op 'n openbare plek losloop en die eienaar of persoon wat oor die hond toesig het, weier of in gebreke bly om die heffing wat ingevolge hierdie regulasies ten opsigte van sodanige hond verskuldig is, te betaal.

KWAAI HONDE EN LOOPSE TEWE

15. (1) Niemand mag toelaat dat enige hond wat—

(a) wild of gevaarlik is of kwaai voorkom;

(b) in die gewoonte geraak het om af te storm op enige voertuie, diere, pluimvee, duiwe of persone buite enige perseel waar die hond aangehou word;

(c) persone beseer of skade aan eiendom aanrig; of

(d) 'n loopse teef is;

op 'n openbare plek kom nie of gebring word nie.

(2) Enige gemagtigde beampte kan sodanige hond skut of laat skut.

(3) Niemand wat aanspraak maak op 'n hond wat aldus geskut is, kry dit terug nie, tensy die skutgelde betaal is.

HONDE WAT STEURNIS VEROORSAAK

16. (1) Niemand mag 'n hond aanhou wat—

(a) deur aanhoudend of te veel te blaf, te tjank of te huil, 'n steurnis of oorlas veroorsaak nie;

(b) aan 'n aansteeklike siekte ly nie; met dien verstande dat hierdie bepaling nie belet dat so 'n hond in 'n kliniek by 'n vearts vir behandeling gehuisves word nie.

UNCLAIMED DOGS MAY BE SOLD OR DESTROYED

12. (1) In the event of any dog not being claimed by any person entitled thereto within a period of 96 hours after 12h00 of the day the dog was impounded, an authorised officer may cause the dog to be sold or to be destroyed.

(2) The Council shall not be liable for any compensation to any person entitled to the dog in respect of any action taken in terms of these regulations.

POUND AND REMOVAL FEES

13. The moneys payable if a dog is impounded in terms of these regulations shall be as follows:

(a) R1 per day or portion of a day per dog, in pound fees; and

(b) R5 for catching such dog and transporting it to the pound.

DESTRUCTION OF DOGS

14. (1) The Council or its authorised officer may, subject to the provisions of sections 10 and 12, order the destruction of any dog—

(a) where it appears that such dog is of the type described in regulation 15 (1) and that the person claiming such dog is not entitled to its return in terms of regulation 15 (3);

(b) where such dog is at large in any public place and appears to be ownerless or is unclaimed; and

(c) where such dog is at large in a public place and the owner or person having custody thereof refuses or fails to pay the levy due in terms of these regulations in respect of such dog.

VICIOUS DOGS AND BITCHES ON HEAT

15. (1) No person shall permit any dog that—

(a) is wild or vicious, or appears to be so;

(b) has acquired the habit of charging any vehicles, animals, poultry, pigeons or persons outside any premises where it is kept;

(c) causes damage to persons or property; or

(d) is a bitch on heat;

to be in a public place, or bring it into such place.

(2) Any authorised officer may impound any such dog or have it impounded.

(3) No person claiming any dog so impounded shall have it returned, unless and until the pound fees have been paid.

DOGS CAUSING NUISANCE

16. (1) No person shall keep a dog that—

(a) creates a disturbance or a nuisance by constant or excessive barking, howling or whining;

(b) suffers from a contagious disease: Provided that this provision does not prohibit that such dog be kept in a veterinary surgeon's clinic for treatment.

(2) Indien 'n gemagtigde beampte van mening is dat 'n hond 'n hond is soos bedoel in subregulasie (1), kan hy die eienaar van sodanige hond skriftelik opdrag gee om die hond uit die raadsgebied te verwyder en moet die eienaar sodanige hond binne 96 uur, bereken vanaf 12h00 op die dag waarop sodanige kennisgewing aan hom beteken is, aldus verwyder, en indien die eienaar nalaat om die opdrag uit te voer, kan die gemagtigde beampte die hond skut en ooreenkomstig regulasies 12 en 13 daarmee handel.

(3) Die Raad is nie aanspreeklik vir betaling van skadevergoeding aan enige persoon wat op 'n hond bedoel in subregulasie (1), aanspraak maak, ten opsigte van enige handeling ingevolge hierdie regulasie nie.

HOND MOET AAN LEIBAND VAS WEES

17. (1) Niemand mag toelaat dat enige hond op straat of in 'n openbare plek losloop nie, en 'n hond moet aan 'n leiband of ketting en onder beheer gehou word.

(2) 'n Gemagtigde beampte kan 'n hond wat nie aan 'n leiband of ketting vas is nie, skut, en met sodanige hond word gehandel ooreenkomstig regulasie 10 of 12 van hierdie regulasies.

HONDE MAG NIE AANGEHITS WORD NIE

18. Niemand mag sonder redelike gronde—

(a) 'n hond teen 'n persoon of dier aanhits nie; of

(b) toelaat dat 'n hond onder sy toesig of in sy besit 'n persoon of dier aanval of die skrik op die lyf jaag nie.

VORMS

19. Die Raad of iemand deur hom daartoe gemagtig, skryf enige vorm voor wat nodig is vir die behoorlike toepassing van hierdie regulasies.

VERMOEDENS

20. Indien daar kragtens hierdie regulasies geregtelike stappe teen iemand gedoen word op grond daarvan dat hy—

(a) 'n hond ouer as twee maande aanhou sonder dat dit geregistreer is;

(b) 'n hond ouer as ses maande aanhou sonder dat hy die heffing ten opsigte van die hond betaal het; of

(c) 'n teef aanhou wat nie gesteriliseer is nie; word sodanige hond geag reeds twee of ses maande, na gelang van die geval, oud te wees of ouer, of geag nie gesteriliseer te wees nie, tensy en tot tyd en wyl die teendeel bewys is.

MISDRYWE EN STRAWWE

21. (1) Enige persoon wat—

(a) enige bepaling van hierdie regulasies oortree;

(b) enige verklaring met betrekking tot die eienaarskap of die registrasie van 'n hond aan 'n gemagtigde beampte doen wat in enige belangrike opsig vals is, wetende dat dit vals is;

(c) weier of in gebreke bly om op enige vraag wat 'n gemagtigde beampte, in die uitoefening van sy bevoegdheid of vervulling van sy pligte ingevolge hierdie regulasies, aan hom gestel het, na sy beste vermoë te antwoord;

(2) In the event of an authorised officer being of the opinion that a dog is a dog contemplated in subregulation (1), he may order the owner of such dog in writing to remove such dog from the area of the Council and the owner shall thus remove such dog within 96 hours of 12h00 on the day when such notice was served and if the owner of such dog fails to comply with such written order the authorised officer may impound the dog and deal with it in terms of regulations 12 and 13.

(3) The Council shall not be liable to pay any compensation to any person who lays claim to any dog contemplated in subregulation (1) in respect of any action in terms of these regulations.

DOGS TO BE ON LEAD

17. (1) No person shall permit any dog to be at large in a street or public place and shall keep any dog on a leash or chain and under control.

(2) Any authorised officer may impound a dog which is not kept on a leash or chain and such dog shall be dealt with in accordance with regulation 10 or 12 of these regulations.

DOGS NOT TO BE URGED TO ATTACK

18. No person shall, without reasonable cause—

(a) set any dog on any person or animal; or

(b) permit any dog in his custody or possession to attack or terrify any person or animal.

FORMS

19. The Council or any person authorised to do so by it shall prescribe any form which may be necessary for the proper execution of these regulations.

PRESUMPTION

20. In any proceedings instituted in terms of these regulations against any person on the grounds that—

(a) he is keeping a dog older than two months without it having been registered;

(b) he is keeping a dog older than six months without having paid the levy in respect of the dog; or

(c) he is keeping an unspayed bitch;

such dog shall be deemed to be two or six months of age or older or to be unspayed, until and unless the contrary is proved.

OFFENCES AND PENALTIES

21. (1) Any person who—

(a) contravenes any of the provision of these regulations;

(b) makes any statement in respect of the ownership or the registration of a dog to any authorised officer which is false in any material particular knowing the same to be false;

(c) refuses or fails to answer to the best of his ability any question which an authorised officer has put to him in the execution of his powers or duties in terms of these regulations;

(d) weier of in gebreke bly om na sy beste vermoë te voldoen aan enige vereiste deur 'n gemagtigde beampte in die uitoefening van sy genoemde bevoegdheede of die vervulling van sy pligte gestel;

(e) hom verset teen enige gemagtigde beampte of so 'n beampte hinder of belemmer in die uitvoering van enigeen van die bevoegdheede of die vervulling van enigeen van die pligte wat aan hom verleen of opgedra is by hierdie regulasies;

(f) valslik voorgee dat hy 'n gemagtigde beampte is;

(g) 'n dokument namaak met die doel om sodanige dokument uit te gee as 'n registrasiesertifikaat wat kragtens hierdie regulasies uitgereik is;

(h) 'n nagemaakte dokument gebruik of in omloop bring wat as 'n registrasiesertifikaat uitgegee kan word; of

(i) 'n registrasiesertifikaat wat aan iemand anders kragtens hierdie regulasies uitgereik is, steel of in besit daarvan gevind word sonder dat hy bevredigende rekenskap kan gee van hoe dit in sy besit gekom het;

begaan 'n misdryf, en is by skuldigbevinding strafbaar met 'n boete van hoogstens R50, of, by wanbetaling, met gevangenisstraf vir 'n tydperk van hoogstens drie maande.

(2) 'n Hof wat iemand skuldig bevind dat hy 'n hond aanhou sonder dat dit behoorlik geregistreer is of onder beheer gehou word, ooreenkomstig die bepalinge van hierdie regulasies, kan, benewens die straf bedoel in subregulasie (1), beveel dat die betrokke hond van kant gemaak word, en daarna kan 'n gemagtigde beampte sodanige hond van kant maak.

(d) refuses or fails to comply to the best of his ability with any requirement of an authorised officer in the execution of his said powers or duties;

(e) resists or hinders or obstructs any authorised officer in the execution of any of the powers or duties conferred or imposed upon him by these regulations;

(f) falsely represents himself to be an authorised officer;

(g) fabricates any document with intent to utter such document as a registration certificate issued in terms of these regulations;

(h) uses or circulates any fabricated document which may be uttered as a registration certificate; or

(i) steals or is found to be in possession of a registration certificate, issued to someone else in terms of these regulations, without being able to account satisfactorily for possession thereof;

shall commit an offence and shall on conviction be liable to a fine not exceeding R50 or, in default of payment, to imprisonment for a period not exceeding three months.

(2) Any Court convicting any person of keeping any dog without it having been properly registered or kept under control in accordance with the provisions of these regulations may, in addition to the penalty referred to in subregulation (1), order the destruction of the dog concerned and, thereupon, an authorised officer may destroy such dog.

AGROPLANTAE

Hierdie publikasie is 'n voortsetting van die Suid-Afrikaanse Tydskrif vir Landbouwetenskap Jaargang 1 tot 11, 1958-1968 en bevat artikels oor Akkerbou, Ekologie, Graskunde, Genetika, Landbouplantkunde, Landskapbestuur, Onkruidmiddels, Plantfisiologie, Plantproduksie en -tegnologie, Pomologie, Tuinbou, Weiding en Wynbou. Vier dele van die tydskrif word per jaar gepubliseer.

Verdienselike landboukundige bydraes van oorspronklike wetenskaplike navorsing word vir plasing in hierdie tydskrif verwelkom. Voorskrifte vir die opstel van sulke bydraes is verkrygbaar van die Direkteur, Landbou-inligting, Privaatsak X144, Pretoria, aan wie ook alle navrae in verband met die tydskrif gerig moet word.

Die tydskrif is verkrygbaar van bogenoemde adres teen R1,50 per eksemplaar of R6 per jaar, posvry (Buitelands R1,75 per eksemplaar of R7 per jaar).

Verkoopbelasting moet by binnelandse bestellings ingesluit word.

AGROPLANTAE

This publication is a continuation of the South African Journal of Agricultural Science Vol. 1 to 11, 1958-1968 and deals with Agronomy, Ecology, Agrostology, Genetics, Agricultural Botany, Landscape Management, Herbicides, Plant Physiology, Plant Production and Technology, Pomology, Horticulture, Pasture Science and Viticulture. Four parts of the journal are published annually.

Contributions of scientific merit on agricultural research are invited for publication in this journal. Directions for the preparation of such contributions are obtainable from the Director, Agricultural Information, Private Bag X144, Pretoria, to whom all communications in connection with the journal should be addressed.

The journal is obtainable from the above-mentioned address at R1,50 per copy or R6 per annum, post free (Other countries R1,75 per copy or R7 per annum).

Sales tax must accompany inland orders.

BOTHALIA

Bothalia is 'n medium vir die publikasie van plantkundige artikels oor die flora en plantegroei van Suidelike Afrika. Een of twee dele van die tydskrif word jaarliks gepubliseer.

Die volgende dele is beskikbaar:

Vol. 3 Deel 1 uit druk 2 1937 75c 3 1938 75c 4 1939 75c	Vol. 8 Deel 1 1962 R3 2 1964 R3 3 1965 R3 4 1965 R3
Vol. 4 Deel 1 1941 75c 2 1942 75c 3 1948 75c 4 1948 75c	Supplement Vol. 9 Deel 1 1966 R3 2 1967 R3 3 en 4 1969 R6
Vol. 5 1950 R3	Vol. 10 Deel 1 1969 R3 2 1971 R3 3 1971 R3 4 1972 R3
Vol. 6 Deel 1 1951 R1,50 2 1954 R2,50 3 1956 R2 4 1957 R2	Vol. 11 Deel 1 en 2 1973 R6 3 1974 R3 4 1975 R3
Vol. 7 Deel 1 1958 R2 2 1960 R3 3 1961 R3 4 1962 R3	Vol. 12 Deel 1 1976 R5 2 1977 R5 3 1978 R7,50

Verkrygbaar van die Direkteur, Afdeling Landbou-inligting, Privaatsak X144, Pretoria.

Verkoopbelasting moet by alle binnelandse bestellings ingesluit word.

BOTHALIA

Bothalia is a medium for the publication of botanical papers dealing with the flora and vegetation of Southern Africa. One or two parts of the journal are published annually.

The following parts are available:

Vol. 3 Part 1 out of print 2 1937 75c 3 1938 75c 4 1939 75c	Vol. 8 Part 1 1962 R3 2 1964 R3 3 1965 R3 4 1965 R3
Vol. 4 Part 1 1941 75c 2 1942 75c 3 1948 75c 4 1948 75c	Supplement Vol. 9 Part 1 1966 R3 2 1967 R3 3 and 4 1969 R6
Vol. 5 1950 R3	Vol. 10 Part 1 1969 R3 2 1971 R3 3 1971 R3 4 1972 R3
Vol. 6 Part 1 1951 R1,50 2 1954 R2,50 3 1956 R2 4 1957 R2	Vol. 11 Part 1 and 2 1973 R6 3 1974 R3 4 1975 R3
Vol. 7 Part 1 1958 R2 2 1960 R3 3 1961 R3 4 1962 R3	Vol. 12 Part 1 1976 R5 2 1977 R5 3 1978 R7,50

Obtainable from the Director, Division of Agricultural Information, Private Bag X144, Pretoria.

Sales tax must accompany all inland orders.

AGROANIMALIA

Hierdie publikasie is 'n voortsetting van die Suid-Afrikaanse Tydskrif vir Landbouwetenskap Jaargang 1 tot 11, 1958-1968 en bevat artikels oor Dierproduksie en -tegnologie, Diereversorging en -ekologie, Fisiologie, Genetika en Teelt, Suiwelkunde en Voeding. Vier dele van die tydskrif word per jaar gepubliseer.

Verdienselike landboukundige bydraes van oorspronklike wetenskaplike navorsing word vir plasing in hierdie tydskrif verwelkom. Voorskrifte vir die opstel van sulke bydraes is verkrygbaar van die Direkteur, Landbou-inligting, Privaatsak X144, Pretoria, aan wie ook alle navrae in verband met die tydskrif gerig moet word.

Die tydskrif is verkrygbaar van bogenoemde adres teen R1,50 per eksemplaar of R6 per jaar, posvry (Buitelands R1,75 per eksemplaar of R7 per jaar).

Verkoopbelasting moet by alle binnelandse bestellings ingesluit word.

AGROANIMALIA

This publication is a continuation of the South African Journal of Agricultural Science Vol. 1 to 11, 1958-1968 and deals with Animal Production and Technology, Livestock Management and Ecology, Physiology, Genetics and Breeding, Dairy Science and Nutrition. Four parts of the journal are published annually.

Contributions of scientific merit on agricultural research are invited for publication in this journal. Directions for the preparation of such contributions are obtainable from the Director, Agricultural Information, Private Bag X144, Pretoria, to whom all communications in connection with the journal should be addressed.

The journal is obtainable from the above-mentioned address at R1,50 per copy or R6 per annum, post free (Other countries R1,75 per copy or R7 per annum).

Sales tax must accompany all inland orders.



INHOUD

CONTENTS

No.	INHOUD	Bladsy No. Staatskoerant No.	No.	CONTENTS	Page No. Gazette No.		
	Samewerking en Ontwikkeling, Departement van Goewermentkennisgewings			Co-operation and Development, Department of Government Notices			
R. 297	Wet op Gemeenskapsrade (125/1977): Regulasies: Beheer oor aanhou van honde: Daniëlskuil.....	1	7419	R. 297	Community Councils Act (125/1977): Regulations: Control of keeping of dogs: Daniëlskuil.....	1	7419
R. 298	do.: do.: Delpportshoop.....	7	7419	R. 298	do.: do.: Delpportshoop.....	7	7419



7420

University of Fort Hare
Together in Excellence



STAATSKOERANT
VAN DIE REPUBLIEK VAN SUID-AFRIKA
REPUBLIC OF SOUTH AFRICA
GOVERNMENT GAZETTE

PRYS + 1c AVB 20c PRICE + 1c GST

As 'n Nuisblad by die Poskantoor Geregistreer

BUITELANDS 30c ABROAD

Registered at the Post Office as a Newspaper

POSVRY · POST FREE

Vol. 188]

PRETORIA, 20 FEBRUARIE
FEBRUARY 1981

[No. 7420

PROKLAMASIE

*van die Staatspresident van die Republiek van
Suid-Afrika*

No. 27

20 Februarie 1981

**VERDELING VAN KIESAFDELINGS IN
STEMDISTRIKTE**

Kragtens artikel 40 (1) van die Wet tot Konsolidasie van die Kieswette, 1946 (Wet 46 van 1946), saamgelees met artikel 200 (1) van die Kieswet, 1979 (Wet 45 van 1979), verklaar ek dat die verskillende kiesafdelings in die provinsies van die Republiek, soos afgebaken deur die Veertiende Afbakeningskommissie vir die verkiesing van lede van die Volksraad en van die Provinsiale Rade, soos afgekondig by my Proklamasie 7246 van 3 Oktober 1980, hierby verdeel word in stemdistrikte soos aangedui in Bylaes A, B, C en D.

Gegee onder my Hand en die Seël van die Republiek van Suid-Afrika te Kaapstad, op hede die Tiende dag van Februarie Eenduisend Negehoonderd Ecn-en-tagtig.

M. VILJOEN, Staatspresident.

Op las van die Staatspresident-in-rade:

J. C. HEUNIS.

PROCLAMATION

*by the State President of the Republic of
South Africa*

No. 27

20 February 1981

**DIVISION OF ELECTORAL DIVISIONS INTO
POLLING DISTRICTS**

In terms of section 40 (1) of the Electoral Consolidation Act, 1946 (Act 46 of 1946), read with section 200 (1) of the Electoral Act, 1979 (Act 45 of 1979), I declare that the several electoral divisions in the provinces of the Republic, as delimited by the Fourteenth Delimitation Commission for the election of members of the House of Assembly and of the Provincial Councils, as proclaimed by my Proclamation 7246 of 3 October 1980, are hereby divided into polling districts as set out in Schedules A, B, C and D.

Given under my Hand and the Seal of the Republic of South Africa at Cape Town on this Tenth day of February, One thousand Nine hundred and Eighty-one.

M. VILJOEN, State President.

By Order of the State President-in-Council:

J. C. HEUNIS.

BYLAE AKAAP DIE GOEIE HOOP

BEHALWE WAAR HIERIN OMSKRYF, IS DIE OMSKRYWING VAN STEMDISTRIKTE VERMELD, SOOS AFGEKONDIG BY PROKLAMASIE 174 VAN 1972

1. KIESAFDELING ALBANIE bestaande uit

- (a) Stemdistrikte Bos. 2, 3, 4, 5, 6, 7, 8, 9, 12, 13, 14, 15, 16, 17, 384, 385, 417, 599, 604 en 940; en
- (b) stemdistrik No. 376 begrens soos volg:

Vanaf die samevloëing van die Ingodarivier met die Indiese Oseaan al met die genoemde rivier langs in 'n noordelike rigting tot by die punt waar die westelike grens van die Plaas No. 858 Oos-Londen die middel van genoemde rivier kruis, dan in 'n noordelike rigting al met die grense langs van genoemde Plaas No. 858 en die Plaas No. 853 Oos-Londen om hulle by hierdie distrik in te sluit tot by die punt waar die westelike grens van genoemde Plaas No. 853 die middel van die Buffelsrivier kruis, dan in 'n suidoostelike rigting al met die middel van genoemde rivier langs tot by die punt waar dit deur die verlenging van die westelike grens van Greenfield Dorpsgebied (T P 110) gekruis word, dan in 'n suidelike rigting al met die genoemde verlenging en die grens van genoemde Dorpsgebied langs tot by die punt waar die verlenging van die westelike grens in 'n suidelike rigting van genoemde Dorpsgebied Setlaarsweg kruis, dan al met Setlaarsweg langs in 'n oostelike rigting tot by die punt waar dit gekruis word deur die verlenging van die westelike grens van Sunnyridge Dorpsgebied Uitbreiding No. 3, dan in 'n suidelike rigting al met genoemde verlenging en die westelike grens van genoemde Dorpsgebied langs tot by die mees suidelike

punt, dan al met die grense van die volgende eiendomme langs om hulle by hierdie stembedstrik in te sluit, Plaas 948 Oos-Londen, Plaas 949 Oos-Londen, plaas Dallas No. 1242 Oos-Londen en Plaas 952 Oos-Londen tot by die punt waar die grens van die laasgenoemde plaas die Umvobokasi-rivier ontmoet, dan al met die rivier langs tot waar dit die laagwatermerk van die Indiese Oseaan kruis, dan al met die genoemde laagwatermerk van die Indiese Oseaan langs tot by die punt heel eerste genoem.

2.1 KIESAFDELING ALIWAL bestaande uit

(a) Stembedstrikte Nos. 18, 21, 22, 23, 24, 25, 32, 48, 51, 53, 57, 58, 59, 60, 62, 63, 65, 71, 72, 73, 1051, 1053, 1055, 1057, 1061, 1063, 1064, 1068, 1069, 1072, 1073, 1076.

(b) stembedstrik No. 1058 begrens soos volg:

Vanaf die mees westelike baken van die plaas Brak Leegte (Wod Q 10-39) in 'n noordelike rigting en kloksgewys langs die grense van die volgende plase sodat hulle by hierdie stembedstrik ingesluit word, die genoemde Brak Leegte, Post Katherine (Wod Q 11-30), Blaauw Krantz (Wod Q 10-36), Enville (Wod Q 10-38), Jonas Hoek (Wod Q 11-5), Stilfontein (Wod Q 12-5), Onverwacht (Wod Q 12-7), Roode Hoogte (Wod Q 8-24), Stry-Fontein (Wod Q 13-56), Jacobsdal (Wod Q 13-55), tot by die punt waar die oostelike grens van laasgenoemde plaas die middel van die Indwerivier kruis, daarvandaan langs die Indwerivier tot by die punt waar dit

gekruis word deur die verlenging van die suidoostelike grens van Wodehouse Plaas 228, daarvandaan langs die grense van die volgende plase sodat hulle by hierdie stembedstrik ingesluit word, die genoemde Plaas 228, Wodehouse Plaas 227, Persele 129, 115, 116, 221, 222, 149 en 148 Indwe Nedersetting, Wodehouse Plaas 223, Persele 145 en 144 Indwe Nedersetting, Wodehouse Plaas 221, Persele 75, 72, 71, 69, 68, 67 en 66 Indwe Nedersetting, Milford (Kaart 1215/1918), Wodehouse Plaas Doornkop 213, Wodehouse Plaas Perseken Plaas 212, Wodehouse Plaas Katherine Post 133, en Wodehouse Plaas Brak Leegte 208 tot by die eersgenoemde punt.

3. KIESAFDELING ALGOA bestaande uit

- (a) Stembedstrik No. 588;
- (b) stembedstrik No. 787 begrens soos volg:

Vanaf die punt waar die verlenging van Alexanderweg, die Paapenkuilsrivier kruis; in 'n suidoostelike rigting langs die genoemde verlenging tot die Nasionale Pad Verbypad, en Kragga Kammaweg tot die punt waar dit gekruis word deur die aansluitingspad tussen Kaapweg en Kragga Kammaweg; daarvandaan noordwaarts langs genoemde verbintenisweg tot by die punt waar dit die suidwestelike grens van Erf 5 Framesby kruis; daarvandaan noordweswaarts langs die grense van die volgende eiendomme om dit in hierdie distrik in te sluit, nl. genoemde Erf 5 Framesby, Westering Dorpsuitbreiding 13 (T/P 624 SD),

Bramhope Onderverdeelde Landgoed (T/P 898 LD), Linton Grange Dorp (T/P 871 LD), Erf 303 Westering, Erf 438, Malabar en Erf 349, New Brighton tot die kruising van die noordwestelike grens daarvan en die middel van die Paapenkuilsrivier; daarvandaan in 'n suidoostelike rigting langs die genoemde Paapenkuilsrivier tot sy kruising met Ditchlingstraat; daarvandaan in 'n suidelike rigting langs die genoemde Ditchlingstraat tot sy kruising met die E P C Narrow Gauge Spoorlyn; daarvandaan in 'n suidelike rigting langs die genoemde spoorlyn tot sy kruising met Stanfordweg; daarvandaan in 'n suidoostelike rigting langs die genoemde Stanfordweg tot sy kruising met die middel van die Paapenkuilsrivier; daarvandaan in 'n suidwestelike rigting tot by eersgenoemde punt; en

- (c) stembedstrik No. 954 begrens soos volg:

University of Fort Hare
Together in Excellence

Vanaf die punt waar die noordwestelike grens van Erf 349 New Brighton deur die Uitenhage Hoofweg gekruis word, daarvandaan in 'n suidoostelike rigting langs genoemde Uitenhage Hoofweg tot by die punt waar dit die Paapenkuilsrivier kruis, daarvandaan in 'n algemene noordwestelike rigting langs genoemde Paapenkuilsrivier tot by die punt waar dit die noordwestelike grens van genoemde Erf 349 New Brighton kruis, daarvandaan in 'n noordoostelike rigting langs genoemde noordwestelike grens van Erf 349 New Brighton tot by eersgenoemde punt; en

- (d) stembedstrik No. 54 begrens soos volg:

Vanaf die noordelikste baken van Erf 590 Bethelsdorp, daarvandaan suidooswaarts langs die grens van die volgende eiendomme sodat hulle by hierdie gebied ingesluit word, nl., genoemde Erf 590 Bethelsdorp, Plaas 565 administratiewe distrik Uitenhage, genoemde Erf 590 Bethelsdorp, Plase Weltevreden 6, Leeuwen Fontein 1, Damascus 5, Welgevonden 4 en Bloemendal 3 almal in die administratiewe distrik Port Elizabeth, Erf 609 Bethelsdorp, Erf 114 Bethelsdorp en genoemde Erf 590 Bethelsdorp tot by eersgenoemde baken.

4. KIESAFDELING BEAUFORT WES bestaande uit

Stemdistrikte Nos. 82, 87, 88, 91, 94, 96, 97, 98, 99, 100, 101, 102, 103, 104, 105, 107, 108, 110, 111, 214, 295, 297, 300, 973, 977, 979, 980 en 1078.

5. KIESAFDELING BELLVILLE bestaande uit

(a) Stemdistrik 135, 1115;

(b) stemdistrik No. 26 begrens soos volg:

Vanaf die punt waar die verlenging in 'n noordwestelike rigting van Francie van Zyl Boulevard by die Hoofspoorweglyn aansluit, daarvandaan ooswaarts langs genoemde spoorweglyn en spoorlyn na die Bellville Goedereterrein tot by die kruising met die westelike grens van Erf 15350 Parow, daarvandaan langs die grens van die genoemde erf sodat dit in hierdie gebied ingesluit word tot by die kruising

met Francie van Zyl Rylaan, daarvandaan langs Francie van Zyl Rylaan en Francie van Zyl Boulevard tot by eersgenoemde punt.

6. KIESAFDELING CALFDON bestaande uit

Stemdistrikte Nos. 143, 148, 159, 160, 161, 163, 164, 167, 168, 169, 170 en 172.

7. KIESAFDELING CERES bestaande uit

Stemdistrikte Nos. 180, 182, 183, 185, 187, 189, 190, 191, 192, 193, 194, 278, 280, 282, 283, 284, 285, 286, 287, 288, 289, 290, 291, 292, 301, 302, 303, 304, 305, 306, 307, 308, 309, 310, 644, 646, 656, 1079 en 1085.

8. KIESAFDELING CLAREMONT bestaande uit

(a) Stemdistrik No. 233 begrens soos volg:

Vanaf die kruising van Rhodeslaan en Klassensweg, daarvandaan langs Klassensweg in 'n oostelike rigting tot by Conventweg, daarvandaan langs Conventweg, St. Johnsweg, Carrs Hillweg, Aliwalweg, Riverstoneweg, Hoofweg, Constantiaweg tot by die kruising met Alphen Hillweg, daarvandaan langs die verlenging van Alphen Hillweg in 'n suidwestelike rigting tot by die kruising met die Dieprivier, daarvandaan noordweswaarts langs die Dieprivier tot by die kruising met die westelike grens van die plaas Alphen (C Q 21.2), daarvandaan langs die genoemde grens, sodat die plaas Alphen

in hierdie gebied ingesluit word, tot by die kruising met Hohenortlaan, daarvandaan langs Hohenortlaan tot by die aansluiting met die oostelike grens van die plaas Kaap 883/2, daarvandaan noordooswaarts langs genoemde grens, sodat genoemde plaas Kaap 883/2 van hierdie gebied uitgesluit word, tot by die kruising met Rhodesrylaan, daarvandaan langs Rhodesrylaan tot by die eersgenoemde punt; en

(b) stemdistrik No. 232 begrens soos volg:

Vanaf die kruising van Rhodesrylaan en Klassensweg, daarvandaan in 'n noordoostelike rigting langs Rhodesrylaan en Rhodeslaan tot by die kruising met Paradiseweg, daarvandaan langs Paradiseweg, Nuwelandweg, Grovelaan, Hoofweg, Stanhopeweg tot by die kruising met die voorstedelike spoorlyn, daarvandaan suidwaarts langs die genoemde spoorlyn tot by die kruising met Wettonweg, daarvandaan langs Wettonweg, Riverstoneweg, Aliwalweg, Carrs Hillweg, St. Johnsweg, Conventweg, Klassensweg tot by die eersgenoemde punt; en

(c) stemdistrik No. 1103 begrens soos volg:

Vanaf die kruising van Nuwelandweg en die Liesbeeckrivier, daarvandaan noordooswaarts langs die Liesbeeckrivier tot by die kruising met die Hoofweg, daarvandaan langs die Hoofweg tot by die kruising met Rouwkopweg, daarvandaan langs Rouwkopweg tot by die kruising met die voorstedelike spoorlyn, daarvandaan langs die spoorlyn tot by die

7

kruising met die verlenging van Lansdowneweg, daarvandaan langs die genoemde verlenging en Lansdowneweg, Stanhopeweg, Hoofweg, Grovelaan, Hoër Grovelaan, Nuwelandlaan tot by die eersgenoemde punt; en

(d) stemdistrik No. 231 begrens soos volg:

Vanaf die kruising van die voorstedelike spoorlyn en Rouwkopweg, daarvandaan in 'n oostelike rigting langs Rouwkopweg, Campgroundweg, Sandownweg tot by die kruising met die Swartrivier, daarvandaan suidweswaarts langs Swartrivier tot by die kruising met Keurboomweg, daarvandaan langs Keurboomweg, Cookweg, Lansdowneweg en die verlenging daarvan tot by die kruising met die voorstedelike spoorlyn, daarvandaan noordwaarts langs die spoorlyn tot by eersgenoemde punt. *Excellence*

9. KIESAFDELING CONSTANTIA bestaande uit

(a) Stemdistrik No. 1140;


(b) stemdistrik No. 237 begrens soos volg:

In 'n reguitlyn vanaf Macleanse baken tot waar die verlenging van Paradiseweg, Rhodeslaan kruis, dan al met Rhodeslaan en Rhodesrylaan langs tot waar hulle die noordelike grens van die Kaapse Plaas No. 883/2 kruis, daarna al met die grens van genoemde plaas, om dit by hierdie gebied in te sluit, tot waar dit Hohenhortlaan kruis, dan al

met Hohenhortlaan langs tot by die punt waar dit die oostelike grens van die Kaapse Plaas No. 883 kruis, dan al met die grens van genoemde Plaas No. 883 om dit by hierdie gebied in te sluit tot by die punt waar dit deur die Dieprivier gekruis word, vandaar al met genoemde rivier af tot waar dit die westelike grens van Erf 1490 Constantia kruis, daarna al met die grens van hierdie erf om dit by hierdie gebied in te sluit tot by Constantiaweg, dan al met hierdie pad, die Hoofweg en Waterbergweg tot waar dit die Voorstedelike Spoorlyn kruis, dan in 'n suidelike rigting al met die genoemde spoorlyn langs tot waar dit Sol Cohenweg kruis, dan al langs Sol Cohenweg, Hoofweg, Bergvlietweg, Heerengrachtweg, Firgroveweg en die noordelike grens van Erf 950 Bergvliet, tot waar dit die Spaanschemat Waterleiding kruis dan al langs die genoemde waterleiding tot waar dit die suidelike grens van die Kaapse plaas Bergvliet No. 1095 kruis, dan al met die grense van die volgende eiendomme om hulle by hierdie gebied in te sluit, die genoemde plaas Bergvliet No. 1095, Erf 3154 Constantia, Erf 3157 Constantia, Erf 3057 Constantia, Erf 3032 Constantia, Erf 3023 Constantia, Erf 3025 Constantia en die genoemde Erf 3023 Constantia, tot by die suidoostelike baken van die laasgenoemde eiendom, dan in 'n suidwestelike rigting in 'n reguitlyn na die noordwestelike baken van Tokai Landgoed, dan in 'n westelike rigting in 'n reguitlyn tot by die Constantiaberg Driehoeksmetingbaken, dan in 'n noordoostelike rigting na die suidwestelike baken van perseel Glen Alphine Annex, dan langs die grense van die volgende eiendomme om hulle by

hierdie gebied in te sluit, die genoemde perseel Glen Alphine Annex, Glen Alphine (C Q 23-7) en perseel Nek B (T/A 1921-48-3048) tot by die mees westelike baken van laasgenoemde eiendom, dan in 'n noordoostelike rigting in 'n reguitlyn na die suidoostelike baken van Oranje Kloof (C Q 1-103), dan al langs die grense van die volgende eiendomme om dit uit hierdie gebied uit te sluit, die genoemde Oranje Kloof Disa Stream Watershed (C F 20-14), Table Top (C F 24-10), Catchment Area (C F 21-7), Lot A (C F 26-5) en die genoemde Catchment Area tot by die baken aan die begin genoem; en

(c) stemdistrik No. 236 begrens soos volg:



Vanaf die noordwestelike baken van Tokai Landgoed (C Q 1.81) in 'n reguit lyn, in 'n noordoostelike rigting tot by die suidoostelike baken van Erf 3023 Constantia, dan al langs die suidoostelike grens van genoemde Erf om dit uit hierdie gebied uit te sluit tot by die mees oostelike baken van hierdie eiendom, dan al met die grense van die volgende plase om hulle by hierdie gebied in te sluit, Sweet Valley (C Q 22,35) en Dreyersdal (C Q 22.15) tot by die punt waar die noordelike grens die middel van die Spaanschemat Waterleiding kruis, dan al met die middel van genoemde Waterleiding tot waar dit deur Proteaweg gekruis word, dan al met genoemde Proteaweg, Ladies Mileweg, Hoofweg, Pollsmoorweg en die Van der Stelsnelweg tot waar dit die noordelike grens van Erf 4673 Constantia kruis, dan al met die noordelike grens van genoemde erf om dit uit die gebied uit te sluit, tot waar dit Steenbergweg kruis, dan in 'n noordelike rigting al met die Steenbergweg en

Orpenweg tot waar dit die noordelike grens van Erf 3663 Constantia kruis, dan in 'n westelike rigting al langs die grens van genoemde Erf tot waar dit die oostelike grens van Kaapse Plaas Tokai No. 908 kruis, dan in 'n noordelike rigting al met die grens van genoemde plaas langs tot by die baken aan die begin genoem.

10. KIESAFDELING CRADOCK bestaande uit

Stemdistrikte Nos. 342, 346, 348, 350, 351, 373, 388, 390, 391, 392, 395, 399, 402, 404, 407, 408, 409, 410, 411, 412, 413, 414, 415, 594, 595, 826, 827, 828, 829, 830, 831, 861, 862, 863, 864, 866, 867, 868, 869, 870, 873, 875, 881, 882 en 883.

11. KIESAFDELING DE KUILEN bestaande uit

- (a) Stemdistrikte Nos. 554, 898 en 1142;
- (b) stemdistrik No. 28 begrens soos volg:

Vanaf die punt waar Willie van Schoorlaan deur die Nasionale pad na Paarl gekruis word, in 'n noordelike rigting langs genoemde laan, Van Kiebeeckweg en Durbanvillelaan tot by die punt waar dit die noordelike grens van Eversdal Dorpsgebied kruis, daarvandaan langs die grense van die volgende dorpsgebiede sodat hulle in hierdie gebied ingesluit word, genoemde Eversdal Dorpsgebied, Eversdal-dorpsuitbreiding 1, Eversdal-dorpsuitbreiding 26 en Eversdal-dorps-

uitbreiding 16 tot waar die noordelike grens daarvan die Kuilsrivier kruis, daarvandaan in 'n suidelike rigting langs genoemde rivier tot waar dit deur die Nasionale pad na Paarl gekruis word, daarvandaan in 'n suidwestelike rigting langs genoemde Nasionale pad tot by eersgenoemde punt.

12. KIESAFDELING DE AAR bestaande uit

Stemdistrikte Nos. 77, 79, 311, 315, 317, 319, 320, 325, 326, 331, 332, 333, 334, 335, 336, 337, 523, 524, 526, 528, 529, 530, 531, 532, 533, 534, 535 en 999.

13. KIESAFDELING DURBANVILLE bestaande uit

(a) Stemdistrik No. 134 en 1138;

(b) stemdistrik No. 228 begrens soos volg:

Vanaf die punt waar die noordelike grense van Kaapse plaas No. 245 Montague Gardens die Nasionale pad na Malmesbury kruis, al langs die grense van die volgende eiendomme om hulle by hierdie stemdistrik in te sluit, nl., die genoemde plaas Montague Gardens, Kaapse Plaas No. 430 Platte Kloof Annex tot by die mees noordelike baken van Monte Vista Uitbreiding 1 (T P 865) dan al met die westelike grens van Monte Vista Uitbreiding No. 1 om dit by hierdie gebied uit te sluit na die suid-oostelike baken van Perseel LaN (C Q 14037), dan al met die grense van die volgende eiendomme om hulle uit hierdie stemdistrik uit te sluit, Erf 1523

Goodwood, Tygerdal Uitbreiding 1 Dorpsgebied (T P 9835) Tygerdal Dorpsgebied (T P 9411) en Erf 1421 Goodwood na die punt waar die Nasionale Pad na Malmesbury gekruis word, dan al met die Nasionale Pad tot by punt eerste genoem; en

(c) stemdistrik No. 181 begrens soos volg:

Vanaf die suidwestelike baken van die plaas Perseel A (C Q 36-13) al met die grense van die volgende plase om hulle by hierdie gebied in te sluit, die genoemde Perseel A (C Q 36-13), Perseel B (C Q 36-12), Perseel 794 (C Q 13-2), Springfield (C Q 12-7), Tygerdal (C Q 8-30), en Eversdal (C Q 10-3), tot by die noordoostelike baken van laasgenoemde eiendom aan die Kuilsrivier, dan al langs die middel van genoemde rivier tot by die noordoostelike baken van Eversdal Dorpsgebied Uitbreiding No. 16, dan al met grense van die volgende eiendomme om hulle uit hierdie gebied uit te sluit, die genoemde Eversdal Dorpsgebied Uitbreiding No. 16, Eversdal Dorpsgebied Uitbreiding No. 26, Eversdal Dorpsgebied Uitbreiding No. 1 en Eversdal Dorpsgebied tot waar laasgenoemde deur Durbanvillelaan gekruis word, dan in 'n suidwestelike rigting al met Durbanvillelaan langs tot by Van Riebeeckweg, dan in 'n westelike rigting al met Van Riebeeckweg en Willie van Schoorlaan langs tot waar die Nasionale pad na Paarl gekruis word, dan suidweswaarts al met die genoemde Nasionale Pad langs tot waar dit deur die Elsjeskraalrivier gekruis word, dan in 'n noordelike rigting al met

die middel van genoemde rivier langs tot waar dit die noordelike grens van Perseel K (Kaart No. 1684/1928) ontmoet, dan weswaarts langs die noordelike grens van die genoemde Perseel K en na Welgemoed Dorpsgebied (T P 1122) om hulle uit hierdie gebied uit te sluit, tot by die noordwestelike baken van laasgenoemde dorpsgebied, dan noordwaarts langs die grense van die volgende plase om hulle by hierdie gebied in te sluit, Perseel 432 (C F 12-74), Perseel C Tygerberg (C Q 13-24), Maastricht (C Q 12-10) en Perseel 8 Tygerberg (C Q 13-25) tot by die baken heel eerste genoem; en

- (d) stembedstrik No. 1143 begrens soos volg:

Vanaf die noordwestelike baken van Welgemoed Dorpsgebied (T P 1122) in 'n oostelike rigting al met die noordelike grens van genoemde dorpsgebied en van Perseel K (Kaart No. 1684/1928) langs om hulle by hierdie distrik in te sluit, tot by die punt waar die noordelike grens van genoemde Perseel K die Elsie Kraalrivier ontmoet, dan al met die middel van die genoemde rivier langs tot waar dit deur die Nasionale pad gekruis word, dan weswaarts al met die middel van die Nasionale pad langs tot waar dit die verlenging van die suidwestelike grens van Bellville Dorpsgebied Uitbreiding 21 kruis, dan al met die genoemde verlenging en die grense van die genoemde Dorpsgebied langs tot by die noordwestelike baken van hierdie dorpsgebied, dan in 'n reguitlyn tot by die baken heel eerste genoem; en

(e) stemdistrik No. 1099 begrens soos volg:

Vanaf die mees noordelike baken van Perseel A Tygerberg (C Q 13-23) al met die grense langs van genoemde Perseel A Tygerberg en die plaas Plattekloof (C Q 11-8) om hulle by hierdie distrik in te sluit tot by die suidwestelike baken van Perseel No. 431 (C F 12-73), dan in 'n reguitlyn na die noordwestelike baken van Bellville Dorpsgebied Uitbreiding No. 21, dan al met die grens van die genoemde Bellville Dorpsgebied Uitbreiding No. 21 langs om dit uit hierdie distrik uit te sluit, tot by die punt waar die verlenging van die suidwestelike grens van genoemde dorpsgebied kruis met die suidelike grens van die Hoofpad na Paarl, dan al met die genoemde suidelike grens langs in 'n westelike rigting tot waar dit met Van Riebeeckstraat kruis, vandaar al met die grense van die volgende eiendomme langs om hulle uit hierdie distrik uit te sluit, Monte Vista Dorpsgebied (T P 556), Monte Vista Dorpsgebied Uitbreiding 1 (T P 861), dan al met die grense van die volgende eiendomme langs om hulle by hierdie gebied in te sluit, die genoemde plaas Plattekloof en die plaas De Grendel (C Q 11-9) tot by die baken eerste genoem.

14. KIESAFDELING GEORGE bestaande uit

Stemdistrikte Nos. 423, 424, 425, 426, 431, 432, 433, 435, 696 en 1139.

15. KIESAFDELING GORDONIA bestaande uit

Stemdistrikte Nos. 444, 445, 446, 447, 448, 449, 450, 451, 452, 453, 456, 457, 458, 459 en 1112.

16. KIESAFDELING GRAAFF-REINÉ' bestaande uit Stemdistrikte Nos. 84, 95, 340, 359, 361, 363, 465, 468, 471, 474, 482, 485, 486, 489, 988, 1008, 1010, 1015 en 1028.

17. KIESAFDELING GROENPUNT bestaande uit

(a) Stemdistrik No. 1 begrens soos volg:

Suid: by 'n lyn vanaf 'n punt op die kus vyftien myl (24 km) suid van "Pelican Point" tot by Scheppmansdorp, Rooibank, die tafelland insluitend, daarvan 10 myl (16 km) binnelands vanaf die mond van die Swakoprivier.

Noord: by die laaste 10 myl van die loop van die genoemde Swakoprivier.

Wes: by die Atlantiese Oseaan.

(b) stemdistrik No. 222 begrens soos volg:

University of Fort Hare

Together in Excellence

Vanaf die aansluiting van Greatmoreweg en Albertweg in 'n oostelike rigting langs Albertweg, Laer Hoofweg, Stasieweg, Hoofweg, Browningweg en die verlenging daarvan tot waar die genoemde verlenging die suidwaartse baan van De Waalrylaan raakloop, daarvandaan weswaarts langs genoemde De Waalrylaan Alsaceweg, Oostelike Boulevard, Bergweg, Salisburyweg, Roodebloemweg, Victoriaweg en Greatmoreweg tot by die eersgenoemde punt; en

(c) stemdistrik No. 1101 begrens soos volg:

Vanaf die punt waar die verlenging van Adderley=straat die ou laagwatermerk van die see raakloop, langs die genoemde ou laagwatermerk tot waar dit die verlenging van Spoorwegstraat raakloop, daarvandaan langs genoemde verlenging en Spoorwegstraat, Albertweg, Greatmoreweg, Victoriaweg, Roodebloemweg, Salisburyweg, Bergweg, Hoër Bergweg, Chesterweg,

Melbourneweg, De Waalrylaan, Roelandstraat, Pleinstraat, Langmarkstraat en Adderleystraat en die verlenging daarvan tot eersgenoemde punt; en

(d) stemdistrik No. 218 begrens soos volg:

Vanaf die punt waar die noordelike grens van Erf 1248 Groenpunt die laagwatermerk van die see raakloop, langs genoemde laagwatermerk tot waar dit die ou laagwatermerk van die see raakloop, daarvandaan langs die genoemde ou laagwatermerk tot waar die verlenging van Adderleystraat die ou laagwatermerk van die see raakloop, daarvandaan langs die genoemde verlenging en Adderleystraat en Langmarkstraat tot by die punt waar die verlenging daarvan die noordwestelike grens van Lions Battery Extension raakloop, daarvandaan langs die genoemde noordwestelike grens tot by die mees noordelike baken van genoemde Lions Battery Extension, daarvandaan in 'n reguit lyn tot by die aansluiting van High Levelweg en Boundaryweg, daarvandaan langs High Levelweg, Cavalcadeweg, Yorkweg, Hoofweg, Portswodweg en Strandweg tot by die westelike baken van Erf 1248 Groenpunt, daarvandaan langs die grense van genoemde Erf 1248 sodat dit in hierdie gebied ingesluit word, tot by die eersgenoemde punt; en

(e) stemdistrik No. 217 begrens soos volg:

Vanaf die punt waar die verlenging van Hallstraat die laagwatermerk van die see raakloop, langs die

genoemde laagwatermerk in 'n noordoostelike rigting tot waar die noordwestelike grens van Erf 1248 Groenpunt die genoemde laagwatermerk raakloop, daarvandaan langs die grense van genoemde Erf 1248 Groenpunt sodat dit by hierdie gebied uitgesluit word, tot by Strandweg, daarvandaan langs Strandweg, Portswoodweg, Hoofweg, Yorkweg, Cavalcadeweg, High Levelweg tot waar dit Boundaryweg raakloop, daarvandaan in 'n reguit lyn tot by die noordelike baken van Lions Battery Extension, daarvandaan langs die grense van die volgende eiendomme sodat hulle by die gebied uitgesluit word, die genoemde Lions Battery Extension, Lions Battery en Rigtingsoekstasie tot by die voetpad vanaf Lions Battery wat langs die kruin van Leeurom loop, daarvandaan langs genoemde voetpad tot waar dit die verlenging van Glengeriffweg raakloop, daarvandaan langs genoemde verlenging tot by die punt waar die verlenging van Rhineweg dit raakloop, daarvandaan langs die genoemde verlenging en Rhineweg, Hoofweg, Hallweg en die verlenging daarvan tot by eersgenoemde punt.

18. KIESAFDELING GROOTTE SCHUUR bestaande uit

- (a) Stemdistrik No. 230;
- (b) stemdistrik No. 221 begrens soos volg:

Vanaf Maclears Baken (Tafelberg) in 'n reguit lyn tot by die draai in die pad na Rhodesgedenkteken by die reservoir, daarvandaan langs die genoemde pad tot by die kruising met Rhodesrylaan, daarvandaan

langs Rhodesrylaan, Nuwelandse laan, Kildareweg tot by die kruising met Liesbeeckrivier, daarvandaan langs Liesbeeckrivier op tot by die kruising met Paradiseweg, daarvandaan noordweswaarts langs Paradiseweg en die verlenging daarvan tot by die kruising met Nuwelandse Bosreservaat, daarvandaan in 'n reguit lyn tot by die eersgenoemde baken; en

- (c) stemdistrik No. 19 begrens soos volg:

Vanaf die kruising van die Hoofweg en Belmontweg langs genoemde Belmontweg, Campgroundweg, Rouwkopweg en Hoofweg na eersgenoemde punt; en

- (d) stemdistrik No. 223 begrens soos volg:

Vanaf die punt waar die Swartrivier en die Hoofspoorweglyn kruis, daarvandaan langs genoemde spoorweglyn in 'n oostelike rigting tot by die punt van kruising met hoër Camp Groundweg, daarvandaan langs genoemde Hoër Camp Groundweg, Berkeleyweg, Alexandarweg, Raapenbergweg, Sawkinsweg, Klipfonteinweg en Durbanweg tot by die kruising met die voorstedelike spoorweglyn, daarvandaan langs die genoemde spoorweglyn noordwaarts tot by die kruising met Observatoryweg, daarvandaan langs genoemde Observatoryweg tot by die kruising met die Liesbeeckrivier, daarvandaan langs die Liesbeeckrivier op tot by die aansluiting met die Swartrivier, daarvandaan langs die Swartrivier af tot by eersgenoemde punt; en

- (e) stemdistrik No. 20 begrens soos volg:

Vanaf die Prince of Wales Blokhuis in 'n reguit lyn ooswaarts tot by die kruising van Oostelike Boulevard en verlenging van Browningweg, daarvandaan langs genoemde verlenging van Browningweg, Hoofweg, Stasieweg, Laer Hoofweg en Maltaweg tot by die punt waar die verlenging van genoemde Maltaweg en die Liesbeeckrivier kruis, daarvandaan langs die Liesbeeckrivier op tot waar dit Observatoryweg kruis, daarvandaan langs Observatoryweg weswaarts tot waar dit die voorstedelike spoorweglyn kruis, daarvandaan suidwaarts langs genoemde spoorweglyn tot waar dit Kotzeeweg kruis, daarvandaan langs Kotzeeweg, Hoofweg, Georgestraat en die verlenging daarvan tot waar die genoemde verlenging die suidelike grens van die Hospitaalligging-Noord (C F 31.13) raakloop, daarvandaan langs die grens van genoemde Hospitaalligging-Noord om dit in hierdie gebied in te sluit, tot by Verwysingsmerk 18M op De Waalrylaan geleë, daarvandaan in 'n reguit lyn weswaarts tot by die Prins of Wales Blokhuis, die beginpunt; en

(f) stembedstrik No. 226 begrens soos volg:

Vanaf die suidoostelike baken van die Queens Blokhuis en langs die oostelike grens van Queens Blokhuis om genoemde Blokhuis by hierdie gebied uit te sluit, tot by die aansluiting van Melbourneweg en De Waalrylaan, daarvandaan langs Melbourneweg, Chesterweg, Hoër Bergweg, Oostelike Boulevard, Alsaceweg en waar die verlenging van Alsaceweg die suidwaartse baan van De Waalrylaan kruis, daarvandaan langs genoemde baan tot by die kruising met die verlenging van Browningweg, daarvandaan in 'n reguit lyn tot by die suidoostelike baken van die Queens Blokhuis, die eersgenoemde baken.

19. KIESAFDELING HELDERBERG bestaande uit

(a) Stembedstrikte Nos. 550, 551, 553, 895, 896 en 897;

(b) stemdistrik No. 899 begrens soos volg:

Vanaf die punt waar die Kuilsrivier deur die hoofspoorlyn gekruis word, in 'n noordoostelike rigting al met die genoemde spoorlyn langs tot waar dit met die Ou Paarl pad kruis, dan in 'n noordoostelike rigting al met genoemde pad langs tot waar dit kruis met die noordelike grens van die Stellenbosch plaas Kruispad I, dan al met die grense van die volgende plase langs sodat hulle by hierdie distrik ingesluit word, die genoemde plaas Kruispad, Perseel G (1936-76-3973), die genoemde plaas Kruispad, Stellenbosch Plaas 936 tot by die middel van die Kuilsrivier, dan al met die middel van genoemde rivier langs tot by die punt heel eerste genoem; en

(c) stemdistrik No. 892 begrens soos volg:

Vanaf die punt waar Bottelaryweg die westelike grens van die plaas Cloetesdal (Stel Q10-57) kruis, dan in 'n suidoostelike rigting al met die genoemde Bottelaryweg langs tot waar dit die Stellenbosch spoorlyn kruis, vandaar al met die genoemde spoorlyn langs tot waar dit die Planken-brugrivier kruis, dan al met die Plankenburgrivier langs tot by die punt waar dit die Eersterivier kruis, dan in 'n oostelike rigting al met die Eersterivier langs tot by die punt waar dit die noordwestelike grens van die Plaas (Stel Q 2-58) kruis, dan in 'n suidwestelike rigting al met

genoemde grens langs sodat laasgenoemde plaas uit die distrik uitgesluit word, dan in 'n suidelike rigting al met die oostelike grens van Perseel L V I en Perseel L V I I (Stel F 8-8) en die verlenging van die suidelike grens langs tot by die waterskeiding van die Stellenbosch se berge, dan in 'n algemeen suidoostelike rigting al met die genoemde waterskeiding langs tot by Holl Kop, dan in 'n algemeen suidwestelike rigting al met die waterskeiding van die Moddersgat of Helderberg berge langs tot by 'n punt direk teenoor die suidelike baken van Vissersberg (Gr 107/1929), dan na en al met die suidelike grens van die genoemde Vissersberg langs sodat dit by hierdie distrik ingesluit word, dan al met die grense van Perseel C (Stel Q 13-9), Eikendal (Stel Q 24-3), Perseel C (Stel Q 15-7), Perseel A (Stel Q 15-4), Perseel A (Stel Q 15-5), Stellenbosch Meent Persele Nos. XXIII, XXIV en XIX (Stel F 5-34), Anneks Spire (Stel Q 4-47), Stellenbosch Meent Persele XVIII, XVII, XVI en XIII (Stel F 5-34), Groote False (Stel Q 4-45), Meent (Stel Q 5-34), Fleur Baai (Stel Q 4-43), Vredenburg (Stel Q 5-56), Veldwagtersrivier, Uitspanning Suid (Stel F 8-32), Perseel Xi.VIII en die genoemde Cloetedal tot by die punt heel eerste genoem.

20. KIESAFDELING HUMANSDORP bestaande uit

- (a) Stemdistrikte Nos. 436, 559, 560, 561, 564, 565, 566, 567, 568, 570, 572, 573, 574, 579, 580, 581, 583, 584, 586, 587, 1020 en 1046.
- (b) stemdistrik No. 1147 begrens soos volg:

Vanaf die westelikste punt van Gedeelte 1 van die plaas Sea View 28 administratiewe distrik Port Elizabeth noordooswaarts langs die grense van die volgende eiendomme sodat hulle in hierdie gebied ingesluit word, nl., genoemde Gedeelte 1 van die plaas Sea View 28, Gedeelte 6 van die plaas Goedemoeds Fontein 15, plaas Goedemoeds Fontein 18, Gedeelte 4 van die plaas Goedemoeds Fontein 15, Gedeeltes 3 en 2 van die plaas Goedemoedsfontein 17, The Dustpan 14, The Apex 12, Gedeelte 1 van die plaas Little Chelsea 10, plaas Progress 13, plaas Knyga 8, Erf 1 Parsons Vlei tot Friedlandstraat, daarvandaan suidwaarts langs genoemde Frieslandstraat, Lythamstraat, Bangorweg en sy verlenging tot waar dit Walkerrylaan ontmoet, daarvandaan ooswaarts langs genoemde Walkerrylaan, Kabegaweg en Kragga Kammaweg tot by die punt waar laasgenoemde weg deur die verlenging noordweswaarts van die suidwestelike grens van Erf 649 Theescombe gekruis word, daarvandaan suidooswaarts langs genoemde verlenging en die suidwestelike grens van genoemde Erf 649 Theescombe sodat dit uit hierdie gebied uitgesluit word tot by die suidelikste baken daarvan, daarvandaan suidweswaarts langs die grens van Erf 274 Lorraine tot by die oostelikste baken van die plaas Chelsea 25, daarvandaan suidweswaarts langs die grense van die volgende eiendomme sodat hulle in hierdie gebied ingesluit word, nl. genoemde plaas Chelsea 25 en Bushy Park 26 tot by die suidoostelike punt daarvan, daarvandaan algemeen weswaarts langs die hoogwatermerk van die see tot by eersgenoemde punt.

21. KIESAFDELING KAAPSTAD-TUINE bestaande uit

- (a) Stemdistrik No. 219;
- (b) stemdistrik No. 1100 begrens soos volg:

Vanaf die kruising van die noordwestelike grens van Lions Battery Uitbreiding en die verlenging van Langmarkstraat, langs genoemde verlenging en Langmarkstraat, Pleinstraat, St. Johnsstraat, Hatfieldstraat, Oranjestraat, Rheedestraat, Kloofstraat, Parkstraat, Nuwe Kerkstraat en Carisbrookstraat tot by die punt waar die verlenging van genoemde Carisbrookstraat by die pad bo-op Lions Rump loop, aansluit, daarvandaan langs genoemde pad in 'n noordoostelike rigting en langs die voetpad vanaf die Seinstasie tot by Lions Battery en tot by die suidelike grens van die Rigtingsoekstasie, daarvandaan langs die grense van die volgende eiendomme sodat hulle in hierdie gebied ingesluit word, die Rigtingsoekstasie, Lions Battery Uitbreiding, tot by die eersgenoemde punt; en

- (c) stemdistrik No. 220 begrens soos volg:

Vanaf die kruising van Pleinstraat en Roelandstraat langs die genoemde Roelandstraat en De Waalrylaan tot by die kruising met die verlenging van Melbourne-weg, daarvandaan in 'n reguit lyn tot by Koningins Blokhuis, daarvandaan in 'n reguit lyn tot Driehoeks-

metingpeilstasie No. 37, daarvandaan in 'n reguit lyn tot by Maclears Bakke, daarvandaan langs die noordelike grens van die Opvanggebied (C F 21.7) sodat dit by hierdie gebied uitgesluit word, tot by die kruising met die voetpad na Platteklipkloof, daarvandaan langs die genoemde voetpad en Platteklipweg tot by die aansluiting met die suidelike end van Serpentineweg en Sidmouthlaan, daarvandaan langs Serpentineweg, Lincolnweg, Hoër Oranjestraat, Hatfieldstraat en St. Johnsstraat tot by eersgenoemde punt.

22. KIESAFDELING KIMBERLEY-NOORD bestaande uit

(a) Stemdistrikte Nos. 74, 549, 637, 638, 1116, 1131 en 1132;

(b) stemdistrik No. 75 begrens soos volg:

Vanaf die punt waar die spruit, wat die noordelike grens van Hanskopfontein (Kim Q 6-1) vorm, gekruis word deur die Kimberley-Warrenton spoorlyn, vandaar ooswaarts al met die grense van die volgende plase langs om hulle uit hierdie distrik uit te sluit: Slyn Klip Suid (Kim Q 2-11), Scholtz Fontein (Krt No. 209/1893), Rooi Kraal Fontein (Kim Q 9-1), Rietpan Oos (Krt No. 82/18) tot by die mees suidelike bakke van laasgenoemde plaas, dan suidwaarts al met die Oranje-Vrystaat - Kaapprovinsie provinsiale grens langs tot by die punt waar dit ontmoet word deur die noordelike grens van die plaas Benoudheidsfontein (Kim Q 11-17), vandaar al met die genoemde grens langs tot waar dit die ou Beaconsfield Munisipal.

grens (Prok 135/1883) kruis, dan in 'n noordelike rigting al met genoemde grens langs tot waar dit deur die nuwe pad na Bloemfontein gekruis word, dan al met genoemde nuwe pad langs tot waar dit die hoofspoorlyn kruis, dan suidwaarts al met genoemde spoorlyn langs tot waar dit gekruis word deur die verlenging van Dixon Place, dan noordweswaarts al met die genoemde verlenging, Dixon Place, Nealestraat, Broadway, Dalhamweg, Bultfonteinweg, Scholtzstraat en Krynaauwstraat langs tot waar laasgenoemde straat met die suidelike grens van Perseel No. K N 1 (Krt No. 2622/1940) kruis, dan al met die grens van genoemde Perseel K N 1 langs om dit uit hierdie gebied uit te sluit, tot by die punt waar sy noordelike grens Pinelweg kruis, dan al met Pinelweg, Hoofweg No. 2, en Barklyweg langs tot by die punt waar dit deur die ou Kimberleyse Munisipale Grens (Prok 252/1912) gekruis word, dan al met genoemde ou Kimberleyse Munisipale grens langs in 'n oostelike rigting tot by die punt waar dit die genoemde Kimberley - Warrenton spoorlyn kruis, dan in 'n noordelike rigting al met die genoemde spoorlyn langs tot by die punt heel eerste genoem; en

(c) stemdistrik No. 1133 begrens soos volg:

Vanaf die mees noordelike baken van Perseel No. 118 (Krt No. 7507/1955) al met die grense van die volgende eiendomme langs om hulle by hierdie distrik in te sluit, die genoemde Perseel No. 118, Perseel No. 119, (Krt No. 5706/1955), Perseel No. 120 (Krt No.

5707/1955), Perseel No. 121 (Krt No. 5707/1955), Perseel No. 122 (Krt No. 5709/1955), Perseel No. 123, (Krt No. 5710/1955), Perseel No. 124 (Krt No. 5711/1955) na die punt waar die suidelike grens van laasgenoemde Perseel No. 124 deur die middel van die Noord Kanaal gekruis word, dan al met die middel van genoemde kanaal langs tot by die samevloeiing met die Wes Kanaal, dan al met die middel van die genoemde kanaal langs tot by die punt waar dit 'n gemeenskaplike baken met die plaas Landover H V 61 het, dan al met die grense van die volgende plase langs om hulle by hierdie gebied in te sluit, die genoemde plaas Landover en Alicedale H V 31 tot by die punt waar die suidwestelike grens van genoemde plaas Alicedale die middel van die Hartsrivier kruis, dan al met die middel van genoemde rivier langs tot by die punt waar dit die suidwestelike grens van die plaas Cornforth Hill No. 27 kruis, dan al met die grense van die volgende Barkly-Wes plase langs om hulle by hierdie gebied in te sluit, die genoemde plaas Conforth Hill No. 27, Plaas No. 29, Plaas No. 28 en die plaas Anthorn No. 26 tot by die punt waar die noordoostelike grens van laasgenoemde plaas die middel van die Hartsrivier kruis, dan al met die middel van genoemde rivier tot by die punt waar die Espachs Driftweg die rivier kruis, dan in 'n westelike rigting al met die middel van genoemde pad langs tot by 'n punt reg noord van die noordelikste baken van die genoemde Perseel No. 118, dan in 'n reguit lyn reg suidwaarts na die punt heel eerste genoem; en

(d) stemdistrik 636 begrens soos volg:

Vanaf die noordwestelike baken van die plaas Pendomer No. 844 Vryburg, al met die grense langs van die volgende Vryburg plase om hulle by hierdie distrik in te sluit, die genoemde plaas Pendomer No. 844, die plaas Killarney No. 845, die plaas Home Rule No. 847, die genoemde plaas Killarney No. 845 en die genoemde plaas Pendomer No. 844 tot by die baken heel eerste genoem; en


23. KIESAFDELING KIMBERLEY-SUID bestaande uit

- (a) Stemdistrik Nos. 544, 546, 547, 589, 592 en 593;
- (b) stemdistrik No. 1117 begrens soos volg:

Vanaf die mees noordleike baken van Benoudheidsfontein (Kim Q 11-17) in 'n suidwestelike rigting al met die grense van die volgende eiendomme langs om hulle by hierdie distrik in te sluit, die genoemde Benoudheidsfontein, Alexander Fontein, (Kim Q 7-59), Mauritsfontein (Kim Q 8-16), tot by die punt waar die suidelike grens van die plaas Spuitfontein (G W Q 22-35) deur die middel van die Kaapstad pad gekruis word, dan noordwaarts al met die middel van genoemde pad en Memorialweg langs tot by die punt waar dit deur die middel van Dalhamweg gekruis word, dan al met die middel van

genoemde Dalhamweg, Broadway, Nealestraat, Dixon Place en sy verlenging langs tot waar die hoofspoorlyn gekruis word, dan noordwaarts al met die genoemde hoofspoorlyn langs tot waar dit deur die nuwe pad na Bloemfontein gekruis word, dan al met die genoemde nuwe pad langs tot waar dit die ou grens van Beaconsfield Munisipaliteit (Prok 135/1883) kruis, dan al met die genoemde grens langs tot by die punt waar dit die noordelike grens van genoemde plaas Benoudheidsfontein kruis, dan in 'n noordoostelike rigting al met genoemde grens langs tot by die baken heeleerste genoem.

24. KIESAFDELING KING WILLIAM'S TOWN bestaande uit

- 
- (a) Stemdistrikte Nos. 264, 265, 377, 382, 597, 598, 601, 602, 603, 822 en 823;
- (b) stemdistrik No. 37 begrens soos volg:
- University of Fort Hare
Together in Excellence*

Vanaf die punt waar die verlenging van die suidoostelike grens van Oos-Londen Plaas No. 648, wat in 'n suidwestelike rigting verleng is, die hoofspoorlyn van Oos-Londen kruis, al langs die genoemde verlenging en die grens van genoemde plaas in 'n noordoostelike rigting tot waar dit die Nagoonrivier ontmoet, dan al met die Nagoonrivier in 'n suidoostelike rigting tot by die punt waar dit die verlenging van Frontierweg ontmoet, dan in 'n suidelike rigting al met die genoemde verlenging van Frontierweg langs tot by 'n punt waar hierdie verlenging deur die hoofspoorlyn van Oos-Londen gekruis word, dan al langs die genoemde spoorlyn

in 'n algemeen westelike rigting na die punt heel eerste genoem.

25. KIESAFDELING KURUMAN bestaande uit :

(a) Stemdistrik Nos. 541, 542, 543, 607, 608, 611, 612, 613, 614, 615, 616, 618, 619, 625, 626, 1090, 1092, 1130 en 1134;

(b) stemdistrik No. 640 begrens soos volg:

Vanaf die noordwestelike baken van die Plaas No. 38 Barkly-Wes in 'n noordelike rigting al met die grens van genoemde plaas en die grense van die volgende Barkly-Wes plase langs, Panhill No. 37, Blesmans Post No. 15, Plaas No. 16, Plaas No. 17, Plaas No. 14, Plaas No. 13, Plaas No. 12, tot by die noordelike baken van laasgenoemde plaas, dan suidooswaarts al met die Bophuthatswana Internasionale grens langs tot waar dit die suidwestelike grens van die plaas No. 54 Barkly-Wes ontmoet, dan in 'n noordoostelike rigting al met die grens van genoemde plaas en die grense van die volgende Barkly-Wes plase langs sodat hulle by hierdie distrik ingesluit word, Pienaars Fontein No. 85, Plaas No. 51, Plaas No. 56, Plaas No. 57, Plaas No. 58, Plaas No. 59, Buffelsfontein No. 60, Rietfontein No. 61, Barnardts Rust No. 62, Morgenrood No. 63, Plaas No. 43 en die genoemde Plaas No. 38 tot by die baken heel eerste genoem; en

(c) Stemdistrik 622 begrens soos volg:



CONT

University of Fort Hare
Together in Excellence



Vanaf die mees noordelike baken van die plaas Tlaring No. 197 Kuruman al met die noordoostelike grens en die grense van die volgende Kuruman plase langs sodat hulle by hierdie distrik ingesluit word, die genoemde plaas Tlaring No. 197, Mannra Muthla No. 198, Chester No. 199, Boland No. 133, Masaai Fontein No. 140, Groot Vlakfontein No. 141, Anneks Doornfontein No. 142, Anneks Rietfontein No. 143, Rietfontein No. 202, Malahgohli No. 203, Anneks Malakgoholi No. 204, Plaas No. 206, Smanswani-Noord No. 205, Sincoln No. 151, Salash No. 132, Khaw No. 129, tot waar laasgenoemde eiendom se westelike grens die Bophuthatswana Internasionale grens ontmoet, dan in 'n noordoostelike rigting al met die genoemde Internasionale grens langs tot by die baken heel eerste genoem; en

- (d) Stemdistrik 624 begrens soos volg:

Vanaf die mees westelike baken van Gedeelte 2 van die Plaas No. 219 Kuruman in 'n oostelike rigting al met die Bophuthatswana Internasionale grens langs tot waar dit die oostelike grens van die plaas Toxteth No. 173 Kuruman ontmoet, dan al met die genoemde oostelike grens van die plaas Toxteth No. 173 en die volgende Kuruman plase langs sodat hulle by hierdie distrik ingesluit word, Hale No. 174, Block AA No. 689, Hurley No. 688, Bolham No. 686, Freshford No. 684, Koli No. 556, Gathlose No. 548, Maremane No. 678, die genoemde Gathlose No. 548, Legoho No. 460, Bestwood No. 459, Uitkoms No. 463, Cowley No. 457, Lyndoch No. 432, Bulcote No. 433, Cullendale No. 386, Dartmoor No. 374, Ettrich No. 378, Whitebank No. 379, Gamohaam No. 438

en die genoemde Gedeelte 2 van die Plaas No. 219 tot by die baken heel eerste genoem; en

(e) Stemdistrik 609 begrens soos volg:

Vanaf die noordwestelike baken van die Plaas Severn No. 36 Kuruman in 'n oostelike rigting al met die Bophuthatswana Internasionale grens langs tot waar dit die suidelike grens van die plaas Gamodisa No. 712 Kuruman ontmoet, dan al met die genoemde suidelike grens van Gamodisa No. 712 en die volgende Kuruman plase langs sodat hulle by hierdie distrik ingesluit word, Anneks Gamodisa No. 707, Karlsruke No. 711, Gedeelte 75 van die Plaas No. 703, Gedeelte 41 van die Plaas No. 703, Gedeelte 32 van die Plaas No. 703 tot by laasgenoemde plaas se mees westelike baken, dan in 'n reguit lyn na die mees suidelike baken van gedeelte 104 van die Plaas No. 703, dan al met die grense van die genoemde Gedeelte 104 van die Plaas No. 703 en die volgende plase langs sodat hulle by hierdie distrik ingesluit word, Gedeelte 9 van die Plaas No. 703, Gedeelte 28 van die Plaas No. 703, Burnham No. 60 en die genoemde Severn No. 36 tot by die baken heel eerste genoem.

26. KIESAFDELING MAITLAND bestaande uit

(a) Stemdistrik No. 1125;

(b) stemdistrik No. 225 begrens soos volg:

Vanaf die punt waar die verlenging van die noordoostelike grens van Metro Industriële Dorp (T P 1056) die laagwatermerk van die see kruis, langs die genoemde verlenging en die grens na die noordoostelike baken daarvan, daarvandaan in 'n reguitlyn tot by die suidwestelike baken van Land (O C F 4-76), daarvandaan langs die grense van die volgende eiendomme sodat hulle in hierdie gebied uitgesluit word: die genoemde Land (O C F 4-76), Land (C F 17-9), Land (C Q 13-27), Perseel Z (C F 26-16) tot by die meesnoordelike baken van Erf 19508 Kaapstad, daarvandaan in 'n oostelike rigting langs die grens van genoemde erf sodat dit in hierdie gebied ingesluit word, tot by die mees oostelike baken, daarvandaan in 'n reguitlyn tot by die mees noordelike baken van Erf 19738 Kaapstad, daarvandaan langs die grense van die volgende eiendomme sodat hulle in hierdie gebied ingesluit kan word: die genoemde Erf 19738, Erf 19772 Kaapstad, tot waar die verlenging van die suidoostelike grens van genoemde Erf 19772 die nuwe uitwykspoorlyn raak, daarvandaan langs genoemde spoorweglyn tot by die gekanaliseerde loop van Liesbeeckrivier, daarvandaan langs die Liesbeeckrivier tot by die punt waar die verlenging van Maltaweg dit kruis, daarvandaan langs die genoemde verlenging en Maltaweg, Albertweg en Spoorwegstraat tot by die punt waar die verlenging daarvan die laagwatermerk van die see raak, daarvandaan langs die genoemde laagwatermerk tot by die eersgenoemde punt; en

(c) stemdistrik No. 1102 begrens soos volg:

Vanaf die punt waar die nuwe uitwykspoorlyn die Liesbeeckrivier raak, langs die genoemde spoorlyn in 'n oostelike rigting tot by die punt waar die noordwestelike grens van Kensingtonlandgoed dit raak, daarvandaan in 'n noordoostelike rigting langs genoemde grens tot waar dit 23ste straat kruis, daarvandaan langs genoemde 23ste straat, 13de Laan, Voortrekkerstraat, Krematoriumweg, tot waar dit die Hoofspoorlyn raak, daarvandaan langs genoemde spoorlyn tot by die kruising met die Kaapse Vlaktespoorweglyn, daarvandaan langs die genoemde Kaapse Vlaktespoorweglyn tot by die kruising met Alexandraweg, daarvandaan in 'n noordelike rigting langs Alexandraweg, Berkeleyweg en Hoër Kampweg tot by die kruising met die hoofspoorlyn, daarvandaan weswaarts langs die genoemde spoorlyn tot by die kruising met die Liesbeeckrivier, daarvandaan langs genoemde Liesbeeckrivier tot by eersgenoemde punt; en

(d) stemdistrik No. 246 begrens soos volg:

Vanaf die baken "K" op kaart van Erf 5144 Milnerton, langs die grense van die volgende eiendomme sodat hulle in hierdie gebied ingesluit word: die genoemde Erf 5144 Milnerton, Erf 6273 Milnerton, Erf 6145 Milnerton, Erf 6272 Milnerton, Erf 6146 Milnerton, Erf 917 Milnerton, Erf 8376 Milnerton, Erf 3382 Milnerton tot by die baken "N" op die kaart van genoemde Erf 3382 Milnerton, daarvandaan

langs die grense van die volgende eiendomme sodat hulle in hierdie gebied uitgesluit word, plaas "Platte Kloof Annex" (Kaap No. 430), plaas "Montague Gardens" (Kaap No. 245), tot by die kruising met die Nasionale pad na Malmesbury, daarvandaan langs genoemde Nasionale pad noordwaarts tot by eersgenoemde punt.

27. KIESAFDELING MALMESBURY bestaande uit

(a) Stemdistrikte Nos. 648, 658, 660, 662, 665, 666, 667, 668, 669, 670, 672 en 673;

(b) stemdistrik No. 138 begrens soos volg:

Vanaf die punt waar die verlenging van die suidelike grens van die plaas Klein Melkbosch A (1938.5.254) die laagwatermerk van die see kruis, al met die grense langs van die volgende eiendomme om hulle by hierdie stemdistrik in te sluit, naamlik, Erf 268 Bloubergstrand, Land (C Q 41.11), Perseel No. 171 (C Q 10.35), Perseel La H (C Q 14.7), Perseel La F (C Q 20.14), Perseel La E (C Q 40.34), Vissershok Uitspanning (Kaapse Plaas No. 153) tot waar die noordelike grens van laasgenoemde plaas deur die Nasionale Pad van Malmesbury gekruis word, dan in 'n suidelike rigting al met die genoemde Nasionale Pad langs tot by die punt waar dit die suidelike grens van die Potsdam Spoorweg Reserwe kruis, dan in 'n westelike rigting al met die grense van die volgende eiendomme langs om hulle uit hierdie stemdistrik uit te sluit, naamlik, Erf 6134 Milnerton, Erf 1944 Milnerton,

Groot Riet Vallei (Erf 2273 Milnerton) en Perseel AH (1927.44.1890) tot waar die verlenging van die noordelike grens van laasgenoemde eiendom die laagwatermerk van die see kruis, dan al met genoemde laagwatermerk langs tot by die punt heel eerste genoem.

28. KIESAFDELING MOSSELBAAI bestaande uit

Stemdistrikte Nos. 150, 151, 152, 154, 155, 680, 682, 683, 686, 688, 690, 692, 694, 698, 699, 836, 838, 842 en 844.

29. KIESAFDELING NAMAKWALAND bestaande uit

(a) Stemdistrikte Nos. 173, 174, 177, 178, 179, 203, 204, 205, 206, 207, 209, 460, 461, 462, 463, 701, 702, 703, 704, 707, 708, 709, 710, 711, 712, 713, 714, 715, 716, 718, 719, 720, 721, 722, 723, 724, 725, 726, 727, 728, 729, 730, 815, 816 en 1095.

30. KIESAFDELING NEWTON PARK bestaande uit

- (a) Stemdistrik No. 1119;
- (b) stemdistrik No. 953 begrens soos volg:

Vanaf die punt waar die Nasionale Pad gekruis word deur die verlenging, in 'n noord-westelike rigting van Alexanderweg; daarvandaan in 'n suidoostelike rigting langs die genoemde verlenging tot Williamstraat, daarvandaan in 'n suidwestelike rigting langs Williamstraat, Disa Laan, Kaapweg; Sesde Laan en Willitstraat tot 'n punt waar dit die westelike grens van Erf 752 Newton Park ontmoet; daarvandaan suidwaarts langs die genoemde grens tot die punt waar dit die middel van die Baakensrivier ontmoet; daarvandaan langs die genoemde rivier in 'n westelike rigting tot 'n punt waar dit gekruis word deur Hawthorneweg; daarvandaan in 'n suidoostelike rigting langs die verlenging van Hawthorneweg tot Circular Rylaan; daarvandaan in 'n noordwestelike rigting langs Circular Rylaan, Kragga Kammaweg en die Nasionale Pad bypas tot by die eersgenoemde punt; en

- (c) stemdistrik No. 1145 begrens soos volg:

Vanaf die punt waar die verlenging noordweswaarts van die suidwestelike grens van Erf 649 Theescombe die middel van Kragga Kamma pad kruis, daarvandaan noordooswaarts langs genoemde Kragga Kamma pad en

Circular Rylaan tot by die punt waar dit deur die verlenging in 'n suidoostelike rigting van Hawthorne Laan gekruis word, daarvandaan in 'n noordwestelike rigting langs genoemde verlenging van Hawthorne Laan tot by die middel van die Baakensrivier, daarvandaan in 'n algemene oostelike rigting langs genoemde Baakensrivier tot by die punt waar dit die William Moffett Snelweg kruis, daarvandaan in 'n suidelike rigting langs genoemde William Moffett Snelweg tot by die punt waar dit die Avontuur spoorlyn kruis, daarvandaan in 'n noordwestelike rigting langs genoemde Avontuur spoorlyn tot by die punt waar dit die suidoostelike grens van Erf 274 Lorraine kruis, daarvandaan suidweswaarts langs die grens van genoemde Erf 274 Lorraine tot by die suidelikste baken van genoemde Erf 649 Theescombe, daarvandaan noordweswaarts langs die suidwestelike grens van genoemde Erf 649 Theescombe sodat dit in hierdie gebied ingesluit word en die verlenging daarvan tot by eersgenoemde punt; en

(d) stemdistrik No. 955 begrens soos volg:

Vanaf die punt waar die suidoostelike grens van Erf 274 Lorraine die Avontuur Spoorlyn kruis, daarvandaan algemeen suidooswaarts langs genoemde Avontuur Spoorlyn tot by die punt waar dit die William Moffett Snelweg kruis, daarvandaan suidwaarts langs genoemde William Moffett Snelweg en Newcombe Laan tot by die punt waar Newcombe Laan die

suidoostelike grens van Erf 1935 Walmer kruis, daarvandaan noordooswaarts, suidooswaarts en suidweswaarts langs die grense van genoemde Erf 1935 Walmer sodat dit uit hierdie gebied uitgesluit word tot by die suidwestelike baken daarvan, daarvandaan weswaarts langs die grense van die volgende eiendomme sodat hulle uit hierdie gebied uitgesluit word nl. Erf 118 Skoenmakerskop, Erf 327 Theescombe, genoemde Erf 118 Skoenmakerskop, Plase Bushy Park 26 en Chelsea 25 albei in die administratiewe distrik Port Elizabeth, en genoemde Erf 274 Lorraine tot by eersgenoemde punt.

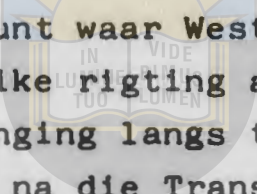
31. KIESAFDELING OOS-LONDEN-NOORD bestaande uit

- (a) Stemdistrik No. 378 en 381;
- (b) stemdistrik No. 1121 begrens soos volg:

Vanaf die punt waar die suidoostelike grens van Oos-Londen Plaas No. 830 die middel van die Buffelsrivier kruis, al met die grens van genoemde Plaas No. 830 langs om dit uit hierdie stemdistrik uit te sluit, na die punt waar dit deur die hoofspoorlyn na Oos-Londen gekruis word, vandaar al met die genoemde spoorlyn in 'n oostelike rigting tot by die punt waar dit deur die verlenging van Frontierweg gekruis word, dan al met genoemde verlenging en Frontierweg, Schollweg, Weareweg en sy verlenging langs tot waar dit die suidwestelike grens van Afdeling 2 Cambridge Meent kruis, dan in 'n suidwestelike rigting al met die grens van

genoemde eiendom langs tot waar dit deur Grensweg ontmoet word, dan al met Grensweg langs tot waar dit die Amalindarivier ontmoet, dan al met die genoemde rivier langs tot by Grensweg, dan al met Grensweg langs, die grens van Afdel. 1 van Oos-Londen Meent tot waar hierdie grens die middel van die Buffelsrivier kruis, dan al met die middel van genoemde rivier langs tot by die punt heel eerste genoem; en

(c) stemdistrik No. 29 begrens soos volg:



Vanaf die punt waar Westernlaan Vincentweg kruis, in 'n oostelike rigting al met die genoemde Vincentweg en sy verlenging langs tot by die punt waar dit die hoofweg na die Transkei kruis, dan in 'n noordelike rigting al met die genoemde hoofweg langs tot by die punt waar dit die middel van die Nahoonrivier kruis, dan al met die middel van die genoemde rivier langs tot by die laagwatermerk van die see, dan al met die genoemde laagwatermerk langs tot by die mond van die Hlazarivier, dan al met die genoemde rivier op tot waar dit deur die hoofweg na die Transkei gekruis word, dan al met die genoemde hoofweg langs in 'n suidelike rigting tot by die punt waar dit deur die verlenging van Jarvisweg gekruis word, dan in 'n westelike rigting al met die genoemde verlenging en Jarvisweg, Frereweg, Clevedonweg, Creweweg, Clarendonweg, Unionweg, Grenvilleweg en Westernlaan langs tot by die punt heel eerste genoem; en

(d) stembedstrik No. 824 begrens soos volg:

Vanaf die punt waar Windermereweg en Montgomery Rylaan mekaar ontmoet, noordooswaarts al met Windermereweg en Garciastraat en sy verlenging langs tot by Westernlaan, dan suidwaarts al met Westernlaan, Grenvilleweg en Unionlaan langs tot by die punt waar dit deur die noordelike verlenging van Oxfordstraat gekruis word, dan in 'n suidelike rigting al met genoemde verlenging langs tot by die punt waar dit deur die verlenging van Amalinda Rylaan gekruis word, dan weswaarts al met genoemde verlenging en Amalinda Rylaan, Brookmeadweg en Fairbankweg langs tot by die mees suidelike baken van Chiselhurst Uitbreiding No. 3 Dorpsgebied (T P 7225), dan in 'n reguit lyn na die punt heel eerste genoem.

University of Fort Hare
Together in Excellence

32. KIESAFDELING OOS-LONDEN-STAD bestaande uit

- (a) Stembedstrik Nos. 374 en 1127;
- (b) stembedstrik No. 379 begrens soos volg:

Vanaf die punt waar die westelike grens van "Section H" Oos-Londenmeent (E L F 28-69) die middel van die Buffelsrivier raakloop, langs die grense van die genoemde "Section H" tot by die punt waar die noordwestelike grens van hierdie eiendom die Amalindarylaan kruis, daarvandaan

ooswaarts langs die Amalindarylaan tot by die kruising met die verlenging van Oxfordstraat, daarvandaan suidwaarts langs die genoemde verlenging en Oxfordstraat, Kimberleyweg, St. Johnsweg en Beaconsfieldweg tot by die noordelike grens van die Botaniese Tuine (E L F 15-59), daarvandaan langs die noordelike grens van genoemde Botaniese Tuine tot by die punt waar dit die middel van die Umgabungarivier kruis, daarvandaan langs die middel van die genoemde rivier af tot by die punt waar dit die Eerste spruit kruis, daarvandaan langs die Eerste spruit af tot by die kruising met die middel van die Buffelsrivier, daarvandaan langs die middel van genoemde rivier op tot by die eersgenoemde punt; en

- (c) stembedstrik No. 380 begrens soos volg:

University of Fort Hare

Together in Excellence

Vanaf die kruising van Unionlaan en Claredonweg in 'n oostelike rigting langs Claredonweg, Creweweg, Claredonweg, Frereweg en Jarvisweg tot by die punt waar die verlenging daarvan die Hoofweg na Transkei raakloop, daarvandaan noordwaarts langs die genoemde Hoofweg tot waar dit die Hlazarivier raakloop, daarvandaan langs die genoemde rivier af tot waar dit die laagwatermerk van die see raakloop, daarvandaan langs die genoemde laagwatermerk tot by die middel van die Blind of Invangarivier, daarvandaan langs die middel van die genoemde rivier tot by die punt waar die verlenging van St. Jamesweg dit raakloop, daarvandaan langs genoemde verlenging en St. Jamesweg, Eltonstraat, St. Marksweg en Oxfordstraat tot by

die punt waar die verlenging van genoemde Oxfordstraat die middel van Unionlaan kruis, daarvandaan noordwaarts langs Unionlaan tot by die eersgenoemde punt; en

(d) stemdistrik No. 375 begrens soos volg:

Vanaf die punt waar die verlenging van die westelike grens van Greenfieldsdorp (T P 110) die middel van die Buffelsrivier kruis, langs die Buffelsrivier af tot by die laagwatermerk van die see, daarvandaan langs die hoogwatermerk van die see tot by die mond van die Umvobokasirivier, daarvandaan langs die middel van genoemde rivier tot by die punt waar dit die grens van die plaas Oos-Londen No. 952 kruis, daarvandaan langs die grense van die volgende Oos-Londen plase sodat hulle van hierdie stemdistrik uitgesluit word, Plaas 952, Plaas Dallas 1242 en Plaas 949, tot by die punt waar dit die Inggengarivier kruis, daarvandaan langs die genoemde rivier op tot by die mees suidelike punt van Sunnyridge dorp uitbreiding No. 3, daarvandaan langs die westelike grens van genoemde dorpsuitbreiding sodat dit in hierdie stemdistrik ingesluit word, tot by die punt waar dit "Settlersway" kruis, daarvandaan weswaarts langs "Settlersway" tot by die punt waar dit die verlenging van die westelike grens van "Greenfield" dorp kruis, daarvandaan langs die genoemde verlenging, grens en die noordwaartse verlenging daarvan tot by die eersgenoemde punt.

33. KIESAFDELING OUDTSHOORN bestaande uit

Stemdistrikte Nos. 427, 429, 430, 437, 440, 442, 443, 563, 736, 740, 743, 744, 745, 750, 753, 1003, 1005 en 1006.

34. KIESAFDELING PAARL bestaande uit

Stemdistrikte Nos. 754, 755, 756, 757, 758, 759, 760, 761, 762, 894, 901 en 902.

35. KIESAFDELING PAROW bestaande uit

(a) Stemdistrikte Nos. 1105, 1135 en 1141;

(b) stemdistrik No. 136 beqrens soos volg:

Vanaf die kruising van Van Riebeeckstraat en Vyfdelaan en in 'n oostelike rigting langs Vyfdelaan tot by die kruising met die verlenging in 'n noordelike rigting van Gardinerstraat, daarvandaan suidwaarts langs genoemde verlenging en Gardinerstraat en die verlenging daarvan suidwaarts tot by die kruising met Voortrekkerweg, daarvandaan weswaarts langs Voortrekkerweg tot by die kruising met Glen Lilystraat, daarvandaan langs Glen Lilystraat tot by die kruising met Van Riebeeckstraat, daarvandaan noordwaarts langs Van Riebeeckstraat tot by die eersgenoemde kruising; en

(c) stemdistrik No. 184 beqrens soos volg:

Vanaf die kruising van Malherbestraat en Voortrekkerweg in 'n oostelike rigting langs Voortrekkerweg tot die kruising met Noordenstraat, daarvandaan suidwaarts langs Noordenstraat tot die spoorlyn,


daarvandaan weswaarts langs die spoorlyn tot Malherbestraat, daarvandaan noordwaarts langs Malherbestraat tot eersgenoemde kruising.

36. KIESAFDELING PIKETBERG bestaande uit

Stemdistrikte Nos. 195, 196, 199, 201, 642, 663, 675, 676, 677, 678, 731, 732, 733, 763, 764, 765, 768, 771, 773, 774, 777, 778, 779, 780, 782, 783, 784, 1044, 1093 en 1094.

37. KIESAFDELING PINELANDS bestaande uit

(a) stemdistrik No. 227 begrens soos volg:



Vanaf die aansluiting van die Kaapstad - Bellville spoorlyn en die Kaapse Vlakte spoorlyn, daarvandaan langs die Kaapstad - Bellville spoorlyn tot by die punt waar dit die verlenging van die oostelike grens van Erf 443 Thornton kruis, daarvandaan langs genoemde verlenging en oostelike grens van Erf 443 Thornton en die oostelike grens van Erf 450 Thornton tot by die noordelikste baken van Erf 2196 Pinelands, daarvandaan langs die grense van genoemde Erf 2196 en Erf 2197 Pinelands sodat hulle in hierdie gebied ingesluit word, daarvandaan langs die verlenging van die oostelike grens van laasgenoemde erf tot by die punt waar dit die noordelike grens van Langa Dorps kruis, daarvandaan langs genoemde noordelike grens van Langa Dorp sodat dit uit

hierdie gebied uitgesluit word, tot by die oostelikste baken van Gedeelte 2 van genoemde Langa Dorp, daarvandaan langs die suidoostelike grens van genoemde Gedeelte 2 sodat dit in hierdie gebied ingesluit word, tot by die punt waar dit die grens van Langa Dorp Spoorweg Reserwe kruis, daarvandaan langs die noordelike grens van genoemde eiendom tot by die punt waar dit die oostelike grens van Bokmakieriesvlei (C F 17-20) kruis, daarvandaan langs die grense van genoemde Bokmakieriesvlei sodat dit uit hierdie gebied uitgesluit word, en Lot 56 sodat dit in hierdie gebied ingesluit word, tot by die punt waar die westelike grens van laasgenoemde eiendom met Alexandraweg kruis, daarvandaan in 'n noordelike rigting langs Alexandraweg tot by die suidelikste baken van Lot PP (9413/1948), daarvandaan langs die Kaapse Vlakte spoorlyn tot eersgenoemde punt; en

(c) stemdistrik No. 1124 begrens soos volg:

Vanaf die punt waar Raapenburgweg en die noordwestelike grens van Lot 56 (C F 9-6) kruis, in 'n suidelike rigting langs die grense van genoemde Lot 56 sodat dit uit hierdie gebied uitgesluit word tot by die noordelikste baken van Bokmakieriesvlei (C F 17-20), daarvandaan langs die grense van genoemde Bokmakieriesvlei sodat dit in hierdie gebied ingesluit word, tot by die punt waar dit met die Langa spoorlyn kruis, daarvandaan langs genoemde spoorlyn tot by die punt waar dit met die oostelike grens van Lot

No. 2 (C Q 27-38) kruis, daarvandaan langs die oostelike grens van genoemde Lot No. 2 tot by die punt waar dit met die Kaapse Vlakte spoorlyn kruis, daarvandaan in 'n noordwestelike rigting langs genoemde spoorlyn tot by die punt waar dit met die Vygekraalrivier kruis, daarvandaan in 'n suidelike rigting langs genoemde Vygekraalrivier, Blackrivier en Kromboomrivier tot by die punt waar dit met Lansdowneweg kruis, daarvandaan langs genoemde Lansdowneweg, Cookweg en Keurboomweg tot by die punt waar dit met die Blackrivier kruis, daarvandaan langs die Blackrivier tot by sy kruising met Sandownweg, daarvandaan langs genoemde Sandownweg, Camp Groundweg, Sawkinsweg en Raapenburgweg tot by eersgenoemde punt; en

(c) stembedstrik No. 27 begrens soos volg:

University of Fort Hare
Together in Excellence

Vanaf die punt waar die Kromboomrivier die verlenging van Connigsbyweg kruis, langs genoemde verlenging en Connigsbyweg tot by die punt waar dit met die Kaapse Vlakte Spoorlyn kruis, daarvandaan in 'n suidelike rigting langs genoemde spoorlyn tot by sy kruising met Lawsonweg tot by die punt waar dit die Kromboomrivier kruis, daarvandaan langs genoemde Kromboomrivier tot by eersgenoemde punt.

38. KIESAFDELING PORT ELIZABETH-NOORD bestaande uit

(a) Stembedstrikte Nos. 697, 1022, 1128 en 1045;

(b) stemdistrik No. 1120 begrens soos volg:

Vanaf die suidwestelike baken van Erf 1 New Brighton in 'n oostelike rigting langs die grense van die volgende eiendomme sodat hulle uit hierdie gebied uitgesluit word, nl. genoemde Erf 1 New Brighton, Staatsgrond, Erf 158 Swartkops en die verlenging ooswaarts van die suidelike grens daarvan tot by die laagwatermerk van die see, daarvandaan suidwaarts langs genoemde laagwatermerk van die see tot by die punt waar dit deur die verlenging ooswaarts van die Nasionale verbypad gekruis word, daarvandaan weswaarts langs genoemde verlenging en Nasionale verbypad tot by die punt waar dit deur Kempstonweg gekruis word, daarvandaan suidweswaarts langs genoemde Kempstonweg, Highfieldweg, Strathsomersw. en die verlenging suidweswaarts daarvan tot by die punt waar dit die Paapenkuilsrivier kruis, daarvandaan algemeen noordooswaarts langs genoemde Paapenkuilsrivier tot by sy kruising met Standfordweg, daarvandaan noordweswaarts langs genoemde Standfordweg tot by sy kruising met die E.P.C. Narrow Gauge Spoorlyn, daarvandaan algemeen noordwaarts langs genoemde Spoorlyn tot sy kruising met Ditchlingstraat, daarvandaan noordweswaarts langs genoemde Ditchlingstraat tot sy kruising met die Paapenkuilsrivier, daarvandaan algemeen ooswaarts langs genoemde Paapenkuilsrivier tot sy kruising met Uitenhage Hoofweg, daarvandaan noordweswaarts langs genoemde Uitenhage Hoofweg tot by die punt

waar dit die noordwestelike grens van Erf 349 New Brighton kruis, daarvandaan noordooswaarts langs die grense van genoemde Erf 349 New Brighton tot by eersgenoemde baken; en

(c) stemdistrik No. 693 begrens soos volg:

Vanaf die punt waar Harrowerweg en Kempstonstraat kruis, daarvandaan in 'n noordoostelike rigting langs genoemde Kempstonstraat tot by die punt waar dit die Nasionale verbypad kruis en sy verlenging in 'n oostelike rigting tot by die laagwatermerk van die see, daarvandaan suidwaarts langs genoemde laagwatermerk van die see tot by die punt waar dit deur die verlenging noordooswaarts van Crawfordstraat gekruis word, daarvandaan suidweswaarts langs genoemde verlenging, Crawfordstraat, Kentweg, Mountweg, Diazweg tot by die punt waar dit deur die middel van Potgieterstraat gekruis word, daarvandaan noordooswaarts langs die verlenging van genoemde Potgieterstraat tot by die punt waar dit Buxtonlaan kruis, daarvandaan suidooswaarts langs genoemde Buxtonlaan en sy verlenging noordooswaarts tot by die punt waar dit Harrowerweg kruis, daarvandaan noordweswaarts langs genoemde Harrowerweg tot by eersgenoemde punt; en

(d) stemdistrik No. 1047 begrens soos volg:

Vanaf die noordelikste baken van Erf 1 Wells Estate, daarvandaan suidooswaarts langs die noordoostelike grens van genoemde Erf 1 Wells Estate tot by die punt waar dit deur die verlenging noordooswaarts van die noordwestelike grens van Erf 9 Wells Estate gekruis word, daarvandaan suidweswaarts langs genoemde verlenging en die grense van genoemde Erf 9 Wells Estate sodat dit uit hierdie gebied uitgesluit word tot by die punt waar die verlenging noordooswaarts van die suidoostelike grens daarvan die noordoostelike grens van genoemde Erf 1 Wells Estate kruis, daarvandaan suidooswaarts langs die noordoostelike grense van die volgende eiendomme sodat hulle in hierdie gebied ingesluit word, nl., genoemde Erf 1, Erf 10 Wells Estate genoemde Erf 1 Wells Estate tot by die oostelikste punt daarvan, daarvandaan suidweswaarts langs die hoogwatermerk van die see tot by die punt waar dit die middel van die Zwartkopsrivier kruis, daarvandaan noordweswaarts langs die middel van genoemde Zwartkopsrivier tot by die punt waar dit die noordwestelike grens van Fish Water Flats 33 administratiewe distrik Port Elizabeth kruis, daarvandaan noordooswaarts en suidooswaarts langs die grense van genoemde Fish Water Flats 33 tot by die baken geletter U 2 op die kaart van genoemde Erf 1 Wells Estate, daarvandaan noordooswaarts langs die grense van die volgende eiendomme sodat hulle by hierdie gebied ingesluit word, nl., genoemde Erf 1, Erf 409 Wells Estate en genoemde Erf 1 Wells Estate tot by eersgenoemde baken.

39. KIESAFDELING PORT ELIZABETH-SENTRAAL bestaande uit

(a) Stemdistrikte Nos. 434, 785, 1113 en 1145;

(b) stemdistrik No. 786 begrens soos volg:

Vanaf die kruising van Kentweg en Crawfordstraat, daarvandaan noordooswaarts langs genoemde Crawfordstraat en die verlenging daarvan tot by die punt waar dit die laagwatermerk van die see kruis, daarvandaan in 'n suidelike rigting langs genoemde laagwatermerk van die see tot by die punt waar dit deur die verlenging noordooswaarts van Suidstraat gekruis word, daarvandaan suidweswaarts langs genoemde verlenging, Suidstraat, Hoofstraat, Albanyweg en Kentweg tot by eersgenoemde punt.

40. KIESAFDELING PRIESKA bestaande uit

Stemdistrikte Nos. 210, 454, 455, 536, 537, 538, 540, 789, 791, 793, 798, 799, 801, 805, 807, 809, 811, 812, 813, 814, 956, 957, 958, 963, 969, 1107, 1118 en 1129.

41. KIESAFDELING QUEENSTOWN bestaande uit

(a) Stemdistrikte Nos. 30, 31, 33, 34, 35, 36, 39, 41, 43, 46, 245, 249, 250, 252, 254, 259, 261, 262, 370, 821, 825, 832, 833 en 834;

(b) stemdistrik No. 817 begrens soos volg:

Vanaf die punt waar die verlenging van die

suidwestelike grens van die plaas Cheviot (Q Q 1-43) die middel van die Swart Keirivier kruis, in 'n noordelike rigting langs die grense van die volgende plase sodat hulle by hierdie stembedstrik ingesluit word: die genoemde Cheviot, Woodstock (Q Q 1-45), Mountain Range (Q Q 3-16), Roydon (Q Q 1-46), Grobelaars Grave (Q Q 1-69), Imwani (Q Q 3-53), Hopewell (Q Q 1-64), Uitspanning (Kaart 737/1872), No. 2 Blok 2 (Q Q 26-20), No. 5 Blok 2 (Q Q 26-21), Plaas (Q Q 5-12), Plaas (Q Q 5-11), No. 9 Blok 2 (Q Q 26-6) en Queenstown Plaas 227/1 tot die punt waar die noordelike grens van die genoemde plaas die middel van die Wit Keirivier ontmoet, daarvandaan langs die middel van die genoemde rivier tot by die samevloeiing met die Swart Keirivier, daarvandaan langs die middel van die laasgenoemde rivier tot by die eersgenoemde punt;

(c) stembedstrik No. 818 begrens soos volg:

Vanaf die punt waar die westelike grens van die plaas Haas Fontein Mond (Cr Q 4-36) die Swart Keirivier kruis, in 'n noordelike rigting langs die grense van die volgende plase sodat hulle by hierdie stembedstrik ingesluit word, die genoemde Haas Fontein Mond, Klipplaats Drift (Som Q 2-39), Plaas (Q Q 66-2), die genoemde Klipplaats Drift, Quaggas Fontein (Som Q 2-38), Smits Kraal (Cr Q 3-35), Good Hope (Q Q 1-1), Miere Kraal (Q Q 1-8), School Fontein (Q Q 1-72), Kleinfontein (Q Q 1-14), Cypher Gat (Q Q 1-9),

Nooitgedagt (Q Q 1-12), Sharon (Q Q 1-16),
Thorney Hoek (Q Q 1-18), Hope Field (Q Q 1-15),
Rockwood (Q Q 1-21), Prospect (Q Q 1-22),
Clifton Vale (Q Q 1-29), Queenstown Plaas
Green Fountain 156, Queenstown Plaas Everton
159, Queenstown Plaas Queens Park 163,
Griffithsville (Q F 5-25), Rathwick (Q Q 1-55),
Prospect (Q Q 3-43), Blaauwkrantz (Q Q 1-36),
Tylden Dale (Q Q 1-31), tot by die punt waar die
oostelike grens van die laasgenoemde plaas die
middel van die genoemde Swart Keirivier ontmoet,
daarvandaan in 'n westelike rigting langs die
middel van die rivier tot by die eersgenoemde
punt.

42. KIESAFDELING SEEPUNT bestaande uit

- (a) stembedistrikte Nos. 215, 238 en 1126;
- (b) stembedistrik No. 216 begrens soos volg:

Vanaf die kruising van die verlenging in 'n
noordwestelike rigting van die Hallweg en die
laagwatermerk van die see, daarvandaan in 'n
suidoostelike rigting langs genoemde verlenging
en Hallweg tot by die kruising met die Hoofweg,
daarvandaan langs die Hoofweg noordooswaarts tot
by die kruising met Rhineweg, daarvandaan
suidooswaarts langs Rhineweg en die verlenging
daarvan tot by die kruising met die verlenging van
Glengariffweg, daarvandaan suidwaarts langs die

verlenging van Glengariffweg tot by die kruising met die voetpad langs Leeurug, daarvandaan suidweswaarts langs genoemde voetpad tot by die kruising met die verlenging van St. Johnsweg, daarvandaan langs genoemde verlenging en St. Johnsweg noordweswaarts tot waar nog 'n verlenging van St. Johnsweg in 'n noordoostelike rigting by die laagwatermerk van die see aansluit, daarvandaan langs genoemde laagwatermerk tot by eersgenoemde punt.

43. KIESAFDELING SIMONSTAD bestaande uit

(a) Stemdistrikte Nos. 235, 239, 240, 241, 242, 243, 244 en 1089;

(b) stemdistrik No. 11 begrens soos volg:

University of Fort Hare

Together in Excellence

Vanaf die noordwestelike baken van Erf 3663 Constantia langs die noordwestelike grens van genoemde erf, sodat dit in hierdie gebied ingesluit word, tot die kruising met Orpenstraat, daarvandaan in 'n suidelike rigting langs Orpenstraat en Steenbergstraat tot die kruising met die verlenging van die noordelike grens van Erf 4673 Constantia, daarvandaan langs genoemde verlenging en die noordelike grens van genoemde erf, sodat dit in hierdie gebied ingesluit word, tot die kruising met Simon van der Stelrylaan, daarvandaan in 'n suidelike rigting langs genoemde Rylaan tot by die kruising met Pollsmoorstraat, daarvandaan langs

Pollsmoorstraat, Hoofweg, Zwaanswykweg en Retreatweg tot by die spoorweglyn na Simonstad, daarvandaan in 'n suidelike rigting langs genoemde spoorweg tot 'n punt waar die spoorweglyn Militaryweg kruis, daarvandaan langs Militaryweg tot die kruising met die Keysersrivier, daarvandaan langs die genoemde rivier tot by die kruising met die buite-oewer van Sandvlei, daarvandaan weswaarts langs die buite-oewer van Sandvlei en die noordwestelike grens van Lot AC (T A 1922.144.7915) sodat hulle uitgesluit word, tot die noordwestelike baken daarvan, daarvandaan in 'n reguit lyn tot die suidoostelike baken van Klein Steenberg (T A 1929.221.11145), daarvandaan langs die grense van die volgende eiendomme sodat hulle in hierdie gebied ingesluit word, die genoemde Klein Steenberg en Steenberg (C Q 17.42) tot die eersgenoemde baken.

University of Fort Hare

Teaching in Excellence

44. KIESAFDELING SONDAGSRIVIER bestaande uit

- (a) Stemdistrikte Nos. 10, 885, 889, 891, 1034, 1037, 1038, 1039, 1040, 1041, 1043 en 1048;
- (b) stemdistrik No. 874 begrens soos volg:

Vanaf die noordwestelike baken van die plaas Cuyler Manor 320 administratiewe distrik Uitenhage, daarvandaan ooswaarts langs die grense van die volgende eiendomme sodat hulle in hierdie gebied ingesluit word, naamlik, plase Kleine Grass Rug 319, Florida 321, Zwartkops

River Wagon Drift 567, Plaas 566, Plaas 569, Plaas 585, Plaas 586 en Plaas 587 tot by sy westelikste baken, daarvandaan noordweswaarts langs die grense van die volgende eiendom sodat hulle uit hierdie gebied uitgesluit word, naamlik, Erwe 590 en 114 Bethelsdorp tot by die punt waar die westelike grens van laasgenoemde eiendom deur die Hoofweg vanaf Bethelsdorp gekruis word, daarvandaan noordweswaarts langs genoemde Hoofweg tot by die punt waar dit die noordwestelike grens van genoemde plaas Cuyler Manor 320 kruis, daarvandaan noordooswaarts langs genoemde grens tot by eersgenoemde baken; en

(c) stemdistrik No. 56 begrens soos volg:

Vanaf die westelikste baken van die plaas Coega Kommas Kloof 191 administratiewe distrik Uitenhage, langs die grense van die volgende plaas sodat dit by hierdie gebied ingesluit word, naamlik, genoemde Coega Kammas Kloof 191 tot by die oostelikste baken daarvan, daarvandaan noordooswaarts en suidooswaarts langs die grense van die plaas t'Zoetgeneugd 192 tot by die suidwestelike baken van Gedeelte 1 van die plaas Wolverton 130, daarvandaan noordooswaarts langs die grense van genoemde Gedeelte 1 van die plaas Wolverton 130 sodat dit by hierdie gebied ingesluit word tot by die punt waar die noordwestelike grens daarvan die middel van die Sondagsrivier kruis, daarvandaan algemeen suidwaarts langs die middel van genoemde Sondagsrivier tot by die punt waar dit die hoogwatermerk van die see kruis, daarvandaan suidweswaarts langs genoemde hoogwatermerk van die see tot by die

oostelikste punt van Erf 1 Wells Estate, daarvandaan noordweswaarts langs die grense van die volgende eiendomme sodat hulle by hierdie gebied uitgesluit word, naamlik, genoemde Erf 1, Erf 10 Wells Estate, genoemde Erf 1 Wells Estate tot by die punt waar die noordoostelike grens van laasgenoemde eiendomme deur die verlenging noordooswaarts van die suidoostelike grens van Erf 9 Wells Estate gekruis word, daarvandaan suidweswaarts langs genoemde verlenging en die grense van genoemde Erf 9 Wells Estate sodat dit by hierdie gebied ingesluit word tot by die punt waar die verlenging noordooswaarts van die noordwestelike grens daarvan die noordoostelike grens van genoemde Erf 1 Wells Estate kruis, daarvandaan noordweswaarts langs die grense van die volgende eiendomme sodat hulle by hierdie gebied uitgesluit word, naamlik, genoemde Erf 1, Erf 409 en genoemde Erf 1 Wells Estate tot by die suidelikste baken van die plaas Stillwell 563, daarvandaan noordweswaarts langs die grense van die volgende plase sodat hulle by hierdie gebied ingesluit word, naamlik, genoemde Stillwell 563, Mormons Vlakte 562, Coegas Kop 316, Plaas 434, genoemde Coegas Kop 316, Welbedachts Fontain 300, Grassridge 228, Grassridge 227 en genoemde Coega Kammass Kloof 191 tot by eersgenoemde baken.

45. KIESAFDELING STELLENBOSCH bestaande uit

Stemdistrik No. 893 begrens soos volg:

Vanaf die driehoeksmetingbaken bo-op Simonsberg dan al met die noordoostelike grens van die Simonsberg Bosreserwe en die grense van die volgende plase langs sodat hulle by hierdie distrik ingesluit word: Rustenburg A (Stel Q 8-45), Gedeelte van Zorg Vliet (T/A 1836-8-22), Plaas (Stel Q 2-10) en Perseel LIV (Stel F 8-6), na die Driehoeksmetingbaken genaamd Botmaskop bo-op die Banhoekberge, dan al met die waterskeiding van genoemde berge sowel as die Jonkershoekberge langs tot by die Driehoeksmetingbaken genaamd Sneeuwkop, dan in 'n algemeen noordwestelike rigting al met die waterskeiding van die Stellenbosch se berge langs tot by 'n punt waar dit gekruis word deur die verlenging van die suidelike grens van Perseel L V I (Stel F 8-8), dan al met die genoemde verlenging en die oostelike grens van genoemde Perseel L V I langs sodat dit uit hierdie stemdistrik gesluit word, dan al met die noordwestelike grens van die Plaas (Stel Q 2-58) langs tot by die punt waar dit die middel van die Eersterivier kruis, dan in 'n noordwestelike rigting al met die middel van genoemde Eersterivier langs tot by die punt waar dit die Plankenburgrivier ontmoet, dan al met die genoemde Plankenburgrivier langs in 'n noordelike rigting tot waar dit deur die Stellenbosch-spoorlyn gekruis word, dan in 'n noordelike rigting al met die genoemde spoorlyn langs tot by die punt waar dit die grens van die plaas Cloetedal (Stel Q 10-57) kruis, dan in 'n noordelike rigting al met die grense van die volgende plase langs sodat hulle by hierdie stemdistrik ingesluit word, die genoemde plaas

Cloetedal, Patrys Vallei (Stel Q 7-57), Onrus en Harmonie (Stel Q 4-33), Perseel C (Stel Q 4-33), Perseel C (Stel Q 14-3), Anneks Schoongezicht, Klippies Rivieren (Stel Q 2-7), Plaas (Stel Q 1-1), en die genoemde Simonsberg Bosreserwe tot by die baken heel eerste genoem.

46. KIESAFDELING SWELLENDAM bestaande uit

Stemdistrikte Nos. 139, 140, 141, 142, 144, 145, 147, 156, 158, 847, 849, 852, 856, 857, 859, 903, 904, 905, 906, 907, 908, 909, 910, 913, 914, 915, 918, 919, 921 en 1087.

47. KIESAFDELING TYGERVALLEI bestaande uit

(a) Stemdistrik Nos. 1106, 1123 en 1148;

(b) stemdistrik NO. 229 beqrens soos volg:

Vanaf die noordwestelike baken van Perseel "Triangle" (C F 32-2) langs die grense van die volgende eiendomme sodat hulle by hierdie gebied ingesluit word, die genoemde Perseel "Triangle" en Erf 32565 Kaapstad tot by die mees westelike baken van Erf 32562 Kaapstad, daarvandaan langs die suidoostelike grens van genoemde Erf, sodat dit van hierdie gebied uitgesluit word, daarvandaan langs die noordelike grens van Erf 32564 Kaapstad, sodat dit in hierdie gebied ingesluit word, tot

by die meesnoordelike baken van "Jackhals Valley" (C Q 3-32), daarvandaan langs die grense van die volgende eiendomme sodat dit in hierdie gebied ingesluit word, die genoemde "Jackhals Valley", Welcome Landgoed (C F 27-11), Kalksteenfontein (T/A 1934-201-10443), Perseel EE (C Q 14-39), "The Fens" (Kaart No. 318/1928), Perseel M M (C Q 17-48), Perseel Albion No. 2 (Kaart 3618/1928), Perseel B W (Kaart 314/1927), Perseel Albion No. 1 (Kaart 3617/1928), Perseel No. 12 (Kaart No. 2736/1939), die genoemde "Kalksteenfontein, Perseel "M", (T/A 1925-240-11336), die genoemde Kalksteenfontein tot by die punt waar die suidelike grens daarvan die spoorlyn raak, daarvandaan langs die genoemde spoorlyn in 'n suidelike rigting tot waar dit Klipfonteinweg kruis, daarvandaan langs Klipfonteinweg, Ruthweg, Tussenweg, Bellmorelaan, Hanoverparklaan, Blomvleiweg, Lansdowneweg, Walnutweg, Landonweg tot waar dit die Kaapse Vlakte spoorweglyn raak, daarvandaan suidwaarts langs genoemde spoorweglyn tot by die kruising met Holdernessweg, daarvandaan weswaarts langs Holdernessweg en die verlenging daarvan tot waar dit die oostelike grens van die Kenilworth Renbaan kruis, daarvandaan noordweswaarts langs die genoemde grens van Kenilworth Renbaan tot waar dit Chichesterweg raakloop, daarvandaan ooswaarts langs Chichesterweg tot waar dit die Kromboomrivier raakloop, daarvandaan noordwaarts langs die Kromboomrivier tot waar dit Lawsonweg raakloop, daarvandaan ooswaarts langs Lawsonweg tot waar dit die Kaapse Vlakte Spoorweglyn raakloop, daarvandaan noordwaarts langs die genoemde spoorlyn tot by die kruising met Coningsbyweg, daarvandaan weswaarts langs Coningsbyweg

tot waar dit die Kromboomrivier raakloop, daarvandaan langs Kromboomrivier, die Swartrivier en die Vygerkraalrivier tot waar dit die Kaapse Vlakte Spoorlyn raakloop, daarvandaan langs die genoemde spoorlyn tot by die kruising met die oostelike grens van Perseel No. 2 (C Q 27-38), daarvandaan langs die genoemde grense tot by die punt waar dit die spoorlyn na Langa raakloop, daarvandaan langs die genoemde spoorlyn tot waar die verlenging van die westelike grens van Perseel "Triangle" (C F 32-2) dit raakloop, daarvandaan langs genoemde verlenging tot by die eersgenoemde baken; en

(c) stemdistrik No. 1122 begrens soos volg:

Vanaf die punt waar die verlenging van die oostelike grens van Erf 443 Thornton en die Kaapstad-Bellville spoorlyn raakloop, daarvandaan langs die genoemde spoorlyn tot by die kruising daarvan met die oostelike grens van Gedeelte 3 van die "Range" (Kaart No. 7215/1945) daarvandaan langs die genoemde grens tot waar dit Denneboomlaan raakloop, daarvandaan langs die genoemde Denneboomlaan en Sipreslaan tot waar dit Vikingweg kruis, daarvandaan weswaarts langs die genoemde Vikingweg tot waar dit met die oostelike grens van Erf 2196 Pinelands kruis, daarvandaan langs die genoemde grens en die oostelike grense van Erf 450 Thornton en Erf 443 Thornton en die verlenging daarvan, sodat hulle uit hierdie gebied uitgesluit word, tot by die eersgenoemde punt; en

(d) stemdistrik No. 224 begrens soos volg:

Vanaf die punt waar die verlenging van Danie Malanweg en die Kaapstad - Bellville spoorlyn kruis, daarvandaan langs die genoemde spoorlyn tot waar dit die verlenging van De Beerlaan kruis, daarvandaan suidwaarts langs De Beerlaan tot waar dit met Francie Van Zylrylaan raakloop, daarvandaan ooswaarts langs Francie Van Zylrylaan tot by die punt waar dit die oostelike grens van Tigervallei Landgoed (Algemene Plan T 1B) raakloop, daarvandaan suidwaarts langs die genoemde oostelike grens van Tigervallei Landgoed, tot by die mees noordelike baken van Gedeelte 11 van Tigervallei (T/A 18336/1957), daarvandaan langs die grense van die volgende eiendomme sodat hulle in hierdie gebied ingesluit word, die genoemde Gedeelte 11 van Tigervallei, Gedeelte 5 van Tigervallei (T/A 3570/1954), Gedeelte RE van Tigervallei (T/A 17348/1946) Gedeelte 3 van Perseel QQ (T/A 6137/1947), Gedeelte 4 van Perseel QQ (T/A 12393/1947), Gedeelte RD van Perseel QQ (T/A 6537/1947), Gedeelte 7 van Perseel QQ (T/A 14263/1957), Gedeelte 1 van Perseel QQ (T/A 12339/1940), Land (C Q 5-82), Gedeelte 25 van Belhar (T/A 4291/1961), Gedeelte 8 Belhar (G/B 171/1950), Gedeelte 9 van Belhar (G/B 172/1950), Gedeelte 24 van Belhar (T/A 4167/1960), tot by die noordelike baken daarvan, daarvandaan langs die grense van die volgende eiendomme sodat hulle van hierdie gebied uitgesluit word, Land (C Q 13-4), Erwe 408, 406, 411, 412, 413, 414 en 1952 Kuilsrivier tot by die punt waar die suidelike grens van laasgenoemde eiendom die middel van die Kuilsrivier raak, daarvandaan langs die middel van genoemde Kuilsrivier tot by die punt waar die verlenging van die suidelike grens van

Beulahland (Kaart 2355/1952) kruis, daarvandaan langs die genoemde verlenging en die grens tot by die suidwestelike baken daarvan, daarvandaan in 'n reguitlyn tot die noordoostelike baken van Perseel NN (C Q 15-6), daarvandaan langs die grense van Perseel NN, sodat dit van hierdie gebied uitgesluit word, tot by die noordwestelike baken daarvan, daarvandaan langs die verlenging van die westelike grens van genoemde Perseel NN tot waar dit die middel van Modderdamweg kruis, daarvandaan langs die middel van genoemde Modderdamweg, Tigervalleiweg, Connaughtstraat, Francie Van Zylrylaan en Danie Malanstraat en die verlenging daarvan tot by die eersgenoemde punt; en

(e) stemdistrik No. 557 beqrens soos volq:

Vanaf die punt waar die spoorweglyn vanaf Bellville Goedereterrein die Kaapstad - Bellville spoorlyn kruis, daarvandaan ooswaarts langs die genoemde spoorlyn en die spoorlyn na Stellenbosch, tot waar die verlenging van die noordelike grens van Perseel A (T/A 1903-19-1250) dit raakloop, daarvandaan langs genoemde verlenging en die grense van die volgende eiendomme sodat hulle van hierdie gebied uitgesluit word, die genoemde Perseel A, Land (C Q 13-4), Gedeelte 24 van Belhar (T/A 4291/1961), Land (C Q 5-82), Gedeelte 1 van Perseel QQ (T/A 12339/1940), Gedeelte 7 van Perseel QQ (T/A 14263/1957), Gedeelte RD van Perseel QQ (T/A 6537/1944), Gedeelte 4 van Perseel QQ (T/A 12393/1947), Gedeelte 3 van Perseel QQ (T/A 6137/1947), Gedeelte RE van Tigervallei (T/A 17348/1946)

en Gedeelte 5 van Tigervallei (T/A 3570/1954) tot by die punt waar die noordoostelike grens van laasgenoemde eiendom deur die spoorlyn na die Bellville Goedereterrein raakloop, daarvandaan langs die Bellville Goedereterrein spoorlyn tot by eersgenoemde punt.

48. KIESAFDELING UITENHAGE bestaande uit

Stemdistrik No. 952.

49. KIESAFDELING VALSBAAI bestaande uit

(a) stemdistrikte Nos. 188, 552 en 555;

(b) stemdistrik No. 1144 begrens soos volg:

Vanaf die punt waar die verlenging van Holdernessweg en die oostelike grens van Kenilworth Renbaan (C F 18-1) kruis, daarvandaan langs die genoemde verlenging en Holdernessweg tot by die kruising met die Kaapse Vlakte-spoorweglyn, daarvandaan in 'n noordelike rigting langs die genoemde spoorweglyn tot by die kruising met Laindonweg, daarvandaan langs Laindonweg tot by die kruising met Walnutweg, daarvandaan langs Walnutweg tot by die kruising met Lansdowneweg, daarvandaan langs Lansdowneweg tot by die kruising met Blomvleiweg, daarvandaan langs Blomvleiweg tot by die kruising met Haroverparklaan, daarvandaan langs Hanoverparklaan, Belimorelaan, Tussenweg en Ruthweg tot by die kruising met Klipfonteinweg,

daarvandaan langs Klipfonteinweg, Ariestraat, Ruimtestraat, Lynestraat, Boynestraat, Vygekraalweg tot by die kruising met die verlenging van die suidelike grens van Perseel 6 (C O 1-94), daarvandaan langs die genoemde verlenging en die grense van genoemde Perseel 6 en Perseel 31 (C Q 25-41), sodat hulle in hierdie gebied ingesluit word, tot by die punt waar die verlenging van die westelike grens van genoemde Perseel 31 die middel van Lansdowneweg kruis, daarvandaan langs die middel van Lansdowneweg en Wettonweg tot by die punt waar die verlenging van die oostelike grens van die Kenilworth Renbaan (C F 18-1) kruis, daarvandaan langs die genoemde verlenging en grens in 'n noordelike rigting tot by die eersgenoemde punt.

50. KIESAFDELING VASCO bestaande uit

(a) Stemdistrik No. 137; *in Excellence*

(b) stemdistrik No. 1136 begrens soos volg:

Vanaf die kruising van Hamiltonweg en Graafweg langs die middel van Graafweg en die verlenging daarvan tot by die suidelike grens van die Nasionale pad, daarvandaan langs die genoemde suidelike grens van die Nasionale pad tot by die kruising met die middel van Van Riebeeckstraat, daarvandaan in 'n suidelike rigting langs die middel van Van Riebeeckstraat tot by die kruising met Glen Lilyweg, daarvandaan in 'n suidoostelike rigting langs Glen Lilyweg tot by die kruising met Voortrekkerweg,

daarvandaan weswaarts langs Voortrekkerweg tot by die kruising met Malherbestraat, daarvandaan suidwaarts langs Malherbestraat tot by die kruising met die Kaapstad - Bellvillespoorweglyn, daarvandaan in 'n westelike rigting langs die genoemde spoorweglyn tot by die kruising met die verlenging van die middel van Hamiltonweg, tot by die eersgenoemde kruising.

51. KIESAFDELING VRYBURG bestaande uit

(a) Stemdistrikte Nos. 115, 117, 121, 123, 126, 128, 130, 631, 633, 634, 1108, 1109 en 1110;

(b) stemdistrik No. 118 begrens soos volg:

Vanaf die noordwestelike baken van Cherwell 378 administratiewe distrik Vryburg, in 'n noordoostelike rigting langs die grens van die volgende eiendomme sodat hulle in hierdie gebied ingesluit word, nl. genoemde Cherwell, Modiakgama Swart Reserwe, Blackheath 379, Richmond 380, Beaulieu 381, Distin 399 en Stonehenge 400 by die oostelikste baken van laasgenoemde plaas, daarvandaan suidweswaarts langs die Internasionale grens van Bophuthatswana tot by die westelikste baken van Goodwood 401, daarvandaan noordweswaarts langs die grense van die volgende eiendomme sodat hulle in hierdie gebied ingesluit word, nl., Moorfield

402, Cumnor 398, Palmyra 382 en genoemde Cherwell 378 tot by eersgenoemde baken; en

(c) stembedstrik No. 42 begrens soos volg:


Vanaf die noordwestelike baken van Vryburg Plaas Denmark 445, daarvandaan langs die grense van die volgende Vryburg Plase sodat hulle in hierdie stembedstrik ingesluit word, genoemde Plaas Denmark, Plaas Kameel Doren 452, Plaas Zoetlief 451, Plaas Vogel Vlei 450, Plaas Senekal 542, Plaas Gans Vlakke 543, Plaas Verdwaal 540, Plaas Vogelstruis Vlakke 538, Plaas Gruis Rand 536, Plaas Sweet Valley 535, Plaas Middel Kop 532, Plaas Wildebeest Pan 533, Plaas Vaalbosch Knob 456, Plaas Doornpan 457 tot by die punt waar dit deur die Internasionale grens van Bophuthatswana gekruis word, daarvan= daan langs genoemde grens tot by eersgenoemde baken; en

(d) stembedstrik No. 120 begrens soos volg:

Vanaf die westelikste baken van Lucas 972 administratiewe distrik Vryburg, in 'n noordelike rigting langs die grense van die volgende eiendomme sodat hulle in hierdie gebied ingesluit word, nl., genoemde Lucas, Sandlershoop 973, Uitklop 976, Tavistock 371, West Remenham 372, East Remenham 373, North-Henley 374, South Henley 375, North Oriel 376,

South Oriel 377, Iffley 397 en Croft Beauty 404 tot by die oostelikste baken van laasgenoemde plaas, daarvandaan suidweswaarts langs die Internasionale grens van Bophuthatswana tot by die westelikste baken van South Carfax 412, daarvandaan noordweswaarts langs die grense van die volgende eiendomme sodat hulle in hierdie gebied ingesluit word, nl., North Carfax 411, South Curzon 410, North Curzon 409, South Sandford 392, North Sandford 391, Melton 393, Groenegen 974 en genoemde Lucas 972 tot by eersgenoemde baken; en

(e) **stemdistrik No. 44 begrens soos volg:**



Vanaf die noordelikste baken van Vryburg Plaas Mamusa 459, langs die grense van die volgende Vryburg Plase sodat hulle by hierdie stemdistrik ingesluit word, die genoemde Mamusa, Plaas Nantes 460, Plaas Havelock 530, Plaas Hoep Vlei 531, Plaas Klipfontein 528, Plaas Harbo 527, Plaas Bosch Pan 526, Plaas Graspan 464 en die plaas Mooillaagte 463, tot by die punt waar dit die Internasionale grens van Bophuthatswana ontmoet, daarvandaan langs die genoemde grens tot by eersgenoemde baken; en

(f) **stemdistrik No. 122 begrens soos volg:**

Vanaf die noordelikste baken van Gedeelte 30 (Ottawa) van die plaas No. 1 Vryburg in 'n

oostelike rigting langs die noordoostelike grens daarvan en die grense van die volgende Vryburg plase sodat hulle by die distrik ingesluit word, Gedeelte 122 van die Plaas No. 1, Gedeelte 29 van die Plaas No. 1, Carlow No. 132, Louth 133, Brisbane No. 134, Tyrone No. 135, Fairclough No. 136, Duncan No. 137, Blenheim No. 163, Springfield No. 164, Senlac No. 143, Gedeelte 22 van die Plaas No. 189, Gedeelte 23 van die Plaas No. 189, Gedeelte 4 van die Plaas No. 189, Gedeelte 20 van die Plaas No. 189, Gedeelte 3 van die Plaas No. 189 tot by die punt waar die suidoostelike grens daarvan die Internasionale grens van Bophuthatswana ontmoet, daarvandaan in 'n westelike rigting langs die genoemde Internasionale grens tot by die punt waar dit die suidelike grens van Gedeelte 5 (Carnyorth) van die plaas No. 4 Vryburg ontmoet, daarvandaan langs die genoemde suidelikste grense van Gedeelte 5 (Carnyorth) van die Plaas No. 4 en die volgende Vryburg plase sodat hulle by die distrik ingesluit word, Gedeelte 6 (Botallack) van die Plaas No. 4, Gedeelte 8 (Truthwall) van die Plaas No. 4, Gedeelte 27 (Frylinck) van die Plaas No. 1, Gedeelte 121 van die Plaas No. 1, die genoemde Gedeelte 30 (Ottawa) van die Plaas No. 1 tot by die eersgenoemde baken; en

(g) stemdistrik No. 47 begrens soos volg:

Vanaf die noordelikste baken van die plaas Eska 435 administratiewe distrik Vryburg, suidooswaarts langs die grense van genoemde

Eska 435, Newnham 437 en genoemde Eska 435 sodat hulle in hierdie gebied ingesluit word tot by eersgenoemde baken; en

(h) stemdistrik No. 132 begrens soos volg:

Vanaf die westelikste baken van Mafeking plaas Knowle Park 101, langs die grense van die volgende Mafeking plase sodat hulle in hierdie stemdistrik ingesluit word, nl., genoemde Plaas 101, plaas Drummond 102, plaas Westwood Park 103, plaas Heathfield 104, plaas New Park 105, plaas Roslin 106, plaas Trumpeters Post 107, plaas Fairview 114, plaas Thorn Dale 115, plaas Lucy Dale 123 en plaas Union Jack 124 tot by die suidelikste baken daarvan, daarvandaan langs die grens van Erf 99 Rooigrond sodat dit in hierdie stemdistrik ingesluit word, tot by die suidoostelike baken van Erf 101 Rooigrond, daarvandaan langs die grense van genoemde Erf 101 sodat dit uit hierdie stemdistrik uitgesluit word, tot by die noordelikste baken daarvan, daarvandaan langs die grens van Erf 428 Mafeking sodat dit in hierdie gebied ingesluit word, tot by die noordelikste baken van Erf 589 Mafeking, daarvandaan langs die Internasionale grens van Bophuthatswana tot by eersgenoemde baken; en

(i) stemdistrik No. 50 begrens soos volg:

Vanaf die noordwestelike baken van Croydon

No. 167 administratiewe distrik Mafeking noordooswaarts langs die Internasionale grens van Bophuthatswana tot by die oostelikste baken van Vryhof 147, daarvandaan suidweswaarts langs die grense van die volgende eiendomme sodat hulle in hierdie gebied ingesluit word, nl., genoemde Vryhof 147, Kliparani 148, Kgaba 152, Buccleagh 154, Tilney 157, Uplands 159, Dover A 165 en genoemde Croydon 167 tot by eersgenoemde baken; en

(j) stembedstrik No. 52 begrens soos volg:

Vanaf die noordoostelike baken van Mafeking Plaas 129 Spring Valley, langs die grense van genoemde plaas en Mafeking Plaas Lentevallei 131 tot by die punt waar dit die Internasionale grens van Bophuthatswana kruis, daarvandaan langs genoemde grens tot by eersgenoemde punt; en

(k) stembedstrik No. 630 begrens soos volg:

Vanaf die noordoostelike baken van Vryburg plaas Taunga 466, langs die grense van die volgende Vryburg plase sodat hulle by hierdie stembedstrik ingesluit word, die genoemde Taunga, plaas Mistako 465, Plaas Swellendam 525, Plaas Kafir Pan 524, Plaas Morgenzon 607, Plaas Utrecht 606, Plaas Tropaans Fontein 608, Plaas Dorenpoot 612, Plaas Hamburg 617, plaas Kamell Rand 620, Plaas Twistfontein 622, plaas

Beaufort 625 en die plaas Waaihoek 626 tot by die punt waar dit die Internasionale grens van Bophuthatswana ontmoet, daarvandaan langs die genoemde grens tot by eersgenoemde baken; en

(l) stemdistrik No. 45 beqrens soos volg:

Vanaf die westelikste baken van die plaas Poler 428 administratiewe distrik Vryburg, noordooswaarts langs die grense van die volgende eiendomme sodat hulle in hierdie gebied ingesluit word, nl., genoemde Poler 428, Agar 429, Renfield 430 en Didima 433 tot by die suidelikste baken van laasgenoemde plaas, daarvandaan suidooswaarts langs die Internasionale grens van Bophuthatswana tot by eersgenoemde baken; en

(m) stemdistrik No. 632 beqrens soos volg:

Vanaf die westelikste baken van Klip Aar (Vr Q20-4), langs die grense van die volgende plase sodat hulle by hierdie stemdistrik ingesluit word, die genoemde Klip Aar, Dorst (Vr Q 19-4), Scholtz Fontein (Vr Q2-8), Leesfontein (Vr Q6-37), Dwarsrivier (Vr Q 20-8), Zonderzorg (Vr Q 10-87), Rust Plaats (Vr Q 10-86), Takwanen Bantu Reserve (Vr F 1-1), Klip Vlakte (Vr Q 10-47), Armoeds Vlakte (Vr Q 6-2),

Klondike (Vr Q 14-7), Nazareth (Vr Q 7-35), Brussels (Vr Q 6-54), Groot Kloof (D S T 1-29), Versteels Dwaal (Vr Q 8-35), Madrid (Vr Q 8-44), Saamgetrokken (Vr Q 6-49), Langverwacht (Vr Q 6-33), Therons Rust (Vr Q 8-37), Dwaal Vlakte (Gr 9/1945), Klip Plaats (Vr Q 6-25), Gladdefontein (Vr Q 6-24), Uitend (Krt 511/1928), Harry's Geluk (Vr Q 21-11), Eersgevonden (Vr Q 21-13) en die genoemde Klip Aar tot by die eersgenoemde baken; en

- (n) Stemdistrik No. 55 begrens soos volg:

Vanaf die suidwestelike baken van Vryburg plaas Middeland 820 langs die grense van genoemde Plaas 820 tot by eersgenoemde baken.

- (o) Stemdistrik No. 129 begrens soos volg:

Vanaf die noordwestelike baken van die Vryburg plaas Koodoo Bosch 203 in 'n oostelike rigting langs die grense van die volgende eiendomme sodat hulle in hierdie distrik ingesluit word: die genoemde Koodoo Bosch 203, Kingsmill 202 tot by die punt waar die grens van laasgenoemde eiendom die internasionale grens van Bophuthatswana ontmoet, daarvandaan langs genoemde grens tot by die punt waar dit die grens van die plaas Elibank 179 ontmoet, daarvandaan langs die grense van die volgende Mafeking plase sodat hulle in hierdie gebied ingesluit word: die genoemde plaas Elibank 179

Shepherd's Bush 178, Wilton 177, Sligo 275, West End 278, Cashel 277, Nottingham 299 en Claremont 296; tot waar dit die internasionale grens van Bophuthatswana ontmoet, daarvandaan langs die genoemde grens tot waar dit die grens van die plaas Winterhoek ontmoet, daarvandaan langs die grense van die volgende plase sodat hulle in hierdie distrik ingesluit word; die genoemde Winterhoek, Kameelbult 335, Le Roux'srivier 336, Pleizier 337, Donkerhoek 324, Papiessvlakte A 323, Hartebeestpan 308, Volstruiskop 271, Blaauwkrans 256, Mosita 251, Faith 238, Hope 233, Kopje Alleen 219, Wolf Draai 214, Koodoo Bosch 203 tot by eersgenoemde baken;

(p) Stemdistrik No. 49 begrens soos volg:

University of Fort Hare

Together in Excellence

Vanaf die suidwestelike baken van Gedeelte 1 van die plaas Railway Strip D 355 administratiewe distrik Mafeking, noord-ooswaarts langs die Internasionale grens van Bophuthatswana tot by die oostelikste baken van die Plaas No. 376, daarvandaan algemeen suidweswaarts langs die Provinsiale grens tussen die Kaapprovinsie en die Provinsie Transvaal tot by die noordoostelike baken van Boschrand A 706, daarvandaan suidweswaarts langs die suidoostelike grense van genoemde Plaas 376 en genoemde Gedeelte 1 van die plaas Railway Strip D 355 tot by eersgenoemde baken; en

(g) stembedstrik No. 1111 begrens soos volg:

Vanaf die noordelikste baken van Vryburg plaas Leeniesdeel 234 langs die grense van die volgende Vryburg plase sodat hulle in hierdie stembedstrik ingesluit word, genoemde Plaas 234, plaas Tweeling 237, plaas Sandvliet 243, plaas Pepani 232, plaas Ditharedintsi 368, plaas Matamatobo 388, plaas Maretlwa 390, plaas Moroba 389, plaas Lere Metsi 366, plaas Gedeelte Weddell 251/35 tot by die punt waar dit die Internasionale grens van Bophuthatswana ontmoet, daarvandaan langs genoemde grens tot by eersgenoemde baken.

52. KIESAFDELING WALMER bestaande uit

(a) Stembedstrik No. 788;

(b) stembedstrik No. 1114 begrens soos volg:

Vanaf die noordoostelike baken van Erf 1948 Walmer in 'n suidwestelike rigting langs die grense van die volgende eiendomme sodat hulle uit hierdie gebied uitgesluit word, nl. genoemde Erf 1948 Walmer, Erwe 1961, 1962, 1964 en Erf 1968 Walmer tot by die punt waar die noordwestelike grens van laasgenoemde erf Newcombe Laan kruis, daarvandaan noordwaarts langs genoemde Newcombe Laan en William Moffett Snelweg tot by die punt waar genoemde Snelweg die middel van die Baakensrivier kruis, daarvandaan algemeen suidooswaarts langs genoemde Baakensrivier

tot by die kruising daarvan met die verlenging van die oostelike grens van Erf 1935 Walmer, daarvandaan suidwaarts langs genoemde verlenging en die oostelike grens van Erf 1935 Walmer tot by eersgenoemde baken; en

(c) stemdistrik No. 38 begrens soos volg:

Vanaf die suidwestelike baken van Erf 118 Skoenmakerskop, daarvandaan noordwaarts langs die grense van die volgende eiendomme sodat hulle in hierdie gebied ingesluit word, nl. genoemde Erf 118 Skoenmakerskop, Erf 327 Theescombe, genoemde Erf 118 Skoenmakerskop, Erf 1948 Walmer uitsluitende daardie gedeelte van Erf 1948 Walmer wat deel uitmaak van South Dene Dorpsgebied, Erwe 121 en 113 Skoenmakerskop tot by die noordoostelike baken van laasgenoemde eiendom, daarvandaan algemeen weswaarts langs die hoogwatermerk van die see tot by eersgenoemde baken.

53. KIESAFDELING WELLINGTON bestaande uit

(a) Stemdistrikte Nos. 649, 650, 651, 653, 657 en 900;

(b) stemdistrik No. 133 begrens soos volg:

Vanaf die punt waar die noordelike grens van Vissershok Uitspanning (Kaart 3130/1940) die Malmesbury Nasionale Pad kruis, daarvandaan langs die grense van die volgende eiendomme sodat

hulle in hierdie gebied ingesluit word, genoemde
Vissershok Uitspanning, Grond (C Q 8.13),
Hoogekraal (C Q 8.27), Wel Vergenoeghd (C Q 7.10),
Kuipers Kraal (C Q 8.28), Zondaghs Fontein (C Q
6.23, Adderley (C Q 6.22), Oortmans Pot (C Q 9.2),
Mossel Bank (Stel Q 8.77), Munniks Dam (Mal Q 1.4),
Elands Vley Uitspanning, genoemde Munniks Dam,
Spens Gelaars Drift (Stel Q 8.49), genoemde
Munniks Dam, Eensgezind (C Q 11.5), Klip Heuvel
(Stel Q 8.75), Mossel Bank (C Q 12.24), Rondeboschjes
Berg (C Q 9.56), Vrymans Fontein (C Q 5.57),
Dorstberg (toegeken aan H. v.d. S. Dreyer 25.7.19),
Ongegund (C Q 8.18), Kontermans Kloof (C Q 3.40),
Roozenboom (C Q 2.11), Grond (C Q 9.36), Perseel
K (C Q 29.12) tot by die punt waar die suidoostelike
grens daarvan die Malmesbury Nasionale Pad kruis,
daarvandaan noordwaarts langs genoemde Nasionale
Pad tot by eersgenoemde punt; en

(c) stemdistrik No. 40 begrens soos volg:

Vanaf die punt waar die middel van die Kuilsrivier
die noordelike grens van Perseel G Die Joostenberg
Vlakte (Stel Q 15-36) kruis, daarvandaan langs
die grense van Perseel G Die Joostenberg Vlakte
sodat dit in hierdie gebied ingesluit word tot waar
dit die noordelike grens van Kruis Pad (Stel Q 4-38)
kruis, daarvandaan in 'n oostelike rigting langs die
noordelike grens van Kruis Pad tot by die punt
waar dit deur die Paarl Pad gekruis word, daarvandaan
suidweswaarts langs die Paarl Pad tot by die punt
waar dit deur die Bellville - Kraaifontein spoor=
weglyn gekruis word, daarvandaan suidweswaarts langs

die Bellville - Kraaifontein spoorweglyn tot by die punt waar dit die middel van die Kuilsrivier kruis, daarvandaan langs die middel van die Kuilsrivier tot by eersgenoemde punt.

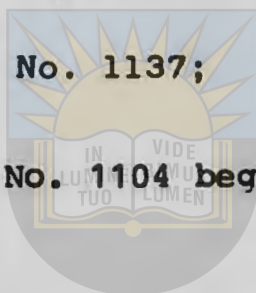
54. KIESAFDELING WORCESTER bestaande uit

Stemdistrikte Nos. 916, 917, 922, 1080, 1081, 1082, 1083 en 1084.

55. KIESAFDELING WYNBERG bestaande uit

(a) Stemdistrik No. 1137;

(b) stemdistrik No. 1104 begrens soos volg:



University of Fort Hare

Vanaf die punt waar Stanhopeweg die voorstedelike spoorweglyn kruis, daarvandaan noordooswaarts langs Stanhopeweg tot by die kruising met Lansdowneweg, daarvandaan langs Lansdowneweg tot by die kruising met die Kromboomrivier, daarvandaan langs die Kromboomrivier tot Chichesterweg, daarvandaan langs die oostelike grens van Kenilworth Renbaan (C F 18.1) tot by die kruising met die verlenging van die westelike grens van Perseel A (C Q 37.20), daarvandaan langs genoemde verlenging en genoemde grense van Perseel A en Bamboesvlei Annex (C Q 47.14) sodat hierdie eiendom by hierdie gebied uitgesluit word, tot by die kruising met Otteryweg, daarvandaan langs Otteryweg en Southweg tot by die

kruising daarvan met die voorstedelike spoorlyn, daarvandaan langs genoemde spoorlyn tot by eersgenoemde punt; en

(c) stemdistrik No. 234 begrens soos volg:

Vanaf die punt waar die middel van Southweg die voorstedelike spoorlyn raakloop, daarvandaan langs die middel van genoemde Southweg, Otteryweg en Londonderryweg tot by die kruispunt met die Kaapse Vlakte spoorlyn, daarvandaan langs genoemde Kaapse Vlakte spoorlyn en die voorstedelike spoorlyn tot by eersgenoemde punt.



University of Fort Hare
Together in Excellence

SCHEDULE A

CAPE OF GOOD HOPE

EXCEPT WHERE HEREIN DEFINED, THE DEFINITION OF POLLING DISTRICTS INDICATED BELOW, IS AS PROMULGATED UNDER PROCLAMATION 174 OF 1972

1. ELECTORAL DIVISION ALBANIE comprising

(a) Polling Districts No's. 2, 3, 4, 5, 6, 7, 8, 9, 12, 13, 14, 15, 16, 17, 384, 385, 417, 599, 604 and 940;

(b) Polling District 376 bounded as follows:

From the confluence of the Ingoda River with the Indian Ocean in a northerly direction to the point where the western boundary of the Farm No. 858 East London meets the middle of the said river, thence in a northerly direction along the boundaries of the said Farm No. 858 and Farm 853 East London so as to include them in this district to the point where the western boundary of the said Farm 853 intersects the middle of the Buffalo River, thence in a south-easterly direction along the middle of the said river to the point where it is intersected by the prolongation of the western boundary of Greenfield Township (TP 110), thence in a southerly direction along the said prolongation and boundary of the said Township, to the point where the prolongation of the western boundary of the said Township in a southerly direction intersects Settlers Way, thence along Settlers Way in an easterly direction to the point where it is intersected by the prolongation by the western boundary of Sunnyridge Township Extension 3, thence in a southerly direction along the said prolongation and western boundary to its southernmost point, thence along the boundaries of the following properties so as to include them within this polling district, Farm 948 East London, Farm 949 East London, farm Dallas No. 1242 East London and Farm 952 East London, to the point where the boundary of the said farm meets the Umvobokasi River, thence down the said river to where it meets

the low-water mark of the Indian Ocean, thence along the said low-water mark of the Indian Ocean to the point first names.

2. ELECTORAL DIVISION ALIWAL comprising

(a) Polling Districts No's. 18, 21, 22, 23, 24, 25, 32, 48, 51, 53, 57, 58, 59, 60, 62, 63, 65, 71, 72, 73, 1051, 1053, 1055, 1057, 1061, 1063, 1064, 1068, 1069, 1072, 1073 and 1076;

(b) Polling District No. 1058 bounded as follows:

From the westernmost beacon of the farm Brak Leegte (Wod Q 10.39) in a northerly direction and clockwise along the boundaries of the following farms so as to include them within this polling district, the said Brak Leegte, Post Katherine (Wod Q.11.30), Blaauw Krantz (Wod Q 10.36), Enville (Wod Q.10,38), Ionas Hoek (Wod Q 11.5), Stilfontein (Wod Q 12.5), Onverwacht (Wod Q 12.7), Roode Hoogte (Wod Q 8.24), Stry-Fontein (Wod Q 13.56), Jacobsdal (Wod Q 13.55) to the point where the eastern boundary of the last named farm intersects the middle of the Indwe River, thence along the Indwe River to the point where it is intersected by the prolongation of the south-eastern boundary of Farm 228 Wodehouse, thence westwards along the boundaries of the following farms so as to include them with this polling district, the said Farm 228, Farm 227 Wodehouse, Lots 129, 115, 116, 221, 222, 149, 148 Indwe Settlement, Farm 223 Wodehouse, Lots 145 and 144 Indwe Settlement, Farm 221 Wodehouse, Lots 75, 72, 71, 69, 68, 67, 66 Indwe Settlement, Milford (Dgm 1215/1918), Farm Doornkop 213 Wodehouse, Farm 212 Perseken Plaats Wodehouse, Wodehouse Farm Katherine Post 133 and Wodehouse Farm Brak Leegte 208 to the point first named.

3. ELECTORAL DIVISION ALGOA comprising

- (a) Polling District No. 588;
- (b) polling district No. 787 bounded as follows:

From the point where the prolongation of Alexander Road intersects the Papenkuils River, in a south-easterly direction along the said prolongation to the National Road by-pass; thence in a south-westerly direction along the said National Road by-pass, and Kragga Kamma Road to the point where it is intersected by the link road between Cape Road and Kragga Kamma Road; thence in a northerly direction along the said link road to the point where it intersects the south-western boundary of Erf 5 Framesby; thence in a north-westerly direction along the boundaries of the following properties so as to include them within this polling district, viz, the said Erf 5 Framesby Westering Township Extension 13 (TP 624), Bramhope Subdivided Estate (TP 898), Linton Grange Township (TP 871), Erf 303 Westering, Erf 438 Malabar and Erf 349 New Brighton to the intersection of the north-western boundary thereof and the middle of the Paapenkuils River; thence in a south-easterly direction along the said Paapenkuils River to its intersection with Ditchling Street; thence in a south-easterly direction along the said Ditchling Street to its intersection with the E P C Narrow Gauge Railway Line; thence in a southerly direction along the said Railway Line to its intersection with Standford Road; thence in a south-easterly direction along the said Standford Road to its intersection with the middle of the Paapenkuils River; thence in a south-westerly direction to the point first named; and

(c) polling district No. 954 bounded as follows:

From the point where the north-western boundary of Erf 349 New Brighton is intersected by the Uitenhage Main Road; thence in a south-easterly direction along the said Uitenhage Main Road to the point where it intersects the Paapenkuils River; thence in a general north-westerly direction along the said Paapenkuils River to the point where it intersects the north-western boundary of the said Erf 349 New Brighton; thence in a north-easterly direction along the said North-western boundary of Erf 349 New Brighton to the point first named; and

(d) polling district No. 54 bounded as follows:

Beginning at the northernmost beacon of Erf 590 Bethelsdorp; thence south-eastwards along the boundaries of the following properties so as to include them in this area, viz, the said Erf 590 Bethelsdorp, Farm 565 Administrative District of Uitenhage, the said Erf 590 Bethelsdorp, Farms Weltevreden 6, Leeuwen Fontein 1, Damascus 5, Welgevonden 4 and Bloemendal 3 all in the Administrative District of Port Elizabeth, Erf 609 Bethelsdorp, Erf 114 Bethelsdorp and the said Erf 590 Bethelsdorp to the beacon first named.

4. ELECTORAL DIVISION BEAUFORT WEST comprising

Polling Districts No's. 82, 87, 88, 91, 94, 96, 97, 98, 99, 100, 101, 102, 103, 104, 105, 107, 108, 110, 111, 214, 295, 297, 300, 973, 977, 979, 980 and 1078.

5. ELECTORAL DIVISION BELLVILLE comprising

(a) Polling Districts No's. 135 and 1115;

(b) Polling District No. 26 bounded as follows:

From the point where the prolongation in a north-westerly direction of Francie van Zyl Boulevard intersects the Main Railway Line, in an easterly direction along the said Railway Line and the Railway Line to the Bellville Goods Yard, to the point where it is intersected by the western boundary of Erf 15350 Parow, thence along the boundary of the said erf, so as to include it in this area, to where it meets Francie van Zyl Drive and Francie van Zyl Boulevard to the point first named.

6. ELECTORAL DIVISION CALEDON comprising

Polling Districts No's. 143, 148, 159, 160, 161, 163, 164, 167, 168, 169, 170 and 172.

7. ELECTORAL DIVISION CERES comprising

Polling Districts No's. 180, 182, 183, 185, 187, 189, 190, 191, 192, 193, 194, 278, 280, 282, 283, 284, 285, 286, 287, 288, 289, 290, 291, 292, 301, 302, 303, 304, 305, 306, 307, 308, 309, 310, 644, 646, 656, 1079 and 1085.

8. ELECTORAL DIVISION CLAREMONT comprising

(a) Polling District No. 233 bounded as follows:

From the point of intersection of Rhodes Drive and Klassens Road, thence along Klassens Road in an easterly direction to Convent Road, thence along Convent Road, St Johns Road, Carrs Hill Road, Aliwal Road, Riverstone Road, Main Road, Constantia Road till it intersects Alphen Hill Road, thence along the prolongation of Alphen Hill Road in a southwesterly direction to where it intersects the Diep River, thence northwards along the Diep River to the point where it intersects the western boundary of the farm Alphen (CQ 21.2), thence along the said boundary, so as to include the farm Alphen in this area, until said boundary intersects Hohenort Avenue, thence along Hohenort Avenue till it intersects the eastern boundary of Cape Farm 883/2, thence northeastwards along the said boundary so as to exclude the said farm from this area, until said boundary intersects Rhodes Drive, thence along Rhodes Drive to the point first named; and

(b) Polling District No. 232 bounded as follows:

From the point of intersection of Rhodes Drive and Klassens Road, thence in a northeasterly direction along Rhodes Drive and Rhodes Avenue till its intersection with Paradise Road, thence along Paradise Road, Newlands Road, Grove Avenue, Main Road, Stanhope Road to where it intersects the Suburban Railway Line, thence in a southerly direction along the said Suburban Railway Line to where it is intersected by Wetton Road, thence along Wetton Road, Riverstone Road, Aliwal Road, Carrs Hill Road, St. Johns Road, Convent Road, Klassens Road to the point first named; and

- (c) Polling District NO. 1103 bounded as follows:

From the point where Newlands Road intersects the Liesbeeck River, thence in a north-easterly direction along the Liesbeeck River to where it intersects the Main Road, thence along the Main Road to its intersection with Rouwkop Road, thence along Rouwkop Road to where it intersects the Suburban Railway Line, thence along the Suburban Railway Line to where it intersects the prolongation of Landsdowne Road, thence along the said prolongation and Landsdowne Road, Stanhope Road, Main Road, Grove Avenue, Upper Grove Avenue, Newlands Avenue to the point first named; and

- (d) Polling District No. 231 bounded as follows:

University of Fort Hare

Together in Excellence

From the point where the Suburban Railway Line intersects Rouwkop Road, thence eastwards along Rouwkop Road, Camp Ground Road, Sandown Road to where it intersects the Black River, thence southwards along the Black River to where it intersects Keurboom Road, thence along Keurboom Road, Cook Road, Landsdowne Road and its prolongation till it intersects the Suburban Railway Line, thence northwards along the Suburban Railway Line to the point first named.

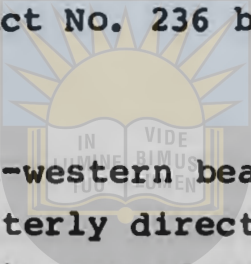
9. ELECTORAL DIVISION CONSTANTIA comprising

- (a) Polling District No. 1140.
- (b) Polling District No. 237 bounded as follows:

From Maclears Beacon in a straight line to where the extension of Paradise Road meets Rhodes Avenue; thence along Rhodes Avenue and Rhodes Drive to its intersection with the northern boundary of Cape Farm 883/2, thence along the boundary of the said farm so as to include it, to its intersection with Hohenort Avenue, thence along Hohenort Avenue to the point where it intersects the eastern boundary of Cape Farm 883, thence along the boundary of the said Farm 883 so as to include it to the point where the Diep River intersects the eastern boundary of the said Farm, thence down the said river to where it intersects the western boundary of Erf 1490 Constantia, thence along the boundary of the said Erf so as to include it to Constantia Road, thence along Constantia Road, Main Road and Waterbury Road to where it intersects the Suburban Railway Line, thence in a southerly direction along the said railway line to where it intersects Sol Cohen Road, thence along Sol Cohen Road, Main Road, Bergvliet Road, Heerengracht Road, Firgrove Way and the northern boundary of Erf 950 Bergvliet to where it intersects the Soaanschemat Watercourse, thence along the said Watercourse to its intersection with the southern boundary of Cape Farm Bergvliet 1095, thence along the boundaries of the following properties so as to include them, the said farm Bergvliet, Erf 3154 Constantia, Erf 3157 Constantia, Erf 2057 Constantia, Erf 3032 Constantia, Erf 3032 Constantia, Erf 3025 Constantia and the said Erf 3023 Constantia, to the south-eastern beacon of the last-named property, thence in a south-westerly direction in a straight line to the north-western beacon of Tokai Estate, thence in a westerly direction in a straight line to Constantiaberg Trigonometrical Survey Station, thence in a north-easterly direction to the south-western beacon of Lot Glen Alpine Annex, thence along the

boundaries of the following properties so as to include them, the said Lot Glen Alpine Annex, Glen Alpine (C Q 23.7), Lot Nek B (D T 1921.48.3048) to the westernmost beacon of the last-named property, thence in a north-easterly direction in a straight line to the south-eastern beacon of Orange Kloof (C Q 1.103), thence along the boundaries of the following properties so as to exclude them, the said Orange Kloof, Disa Stream Watershed (C F 20.14), Table Top (C F 24.10), Catchment Area (C F 21.7), Lot A (C F 26.5) and the said Catchment Area to the beacon first named; and

(c) Polling District No. 236 bounded as follows:



From the north-western beacon of Tokai Estate (C Q 1.81) in a north-easterly direction in a straight line to the south-eastern beacon of Erf 3023 Constantia, thence along the south-eastern boundary of the said Erf, so as to exclude it, to its easternmost beacon, thence along the boundaries of the following farms so as to include them, Sweet Valley (C Q 22.35) and Dreyersdal (C Q 22.15) to the point where its northern boundary intersects the middle of the Spaanschemat Watercourse, thence up the middle of the said Watercourse to where it is intersected by Protea Road, thence along the said Protea Road, Ladies Mile Road, Main Road, Pollsmoor Road and the Van der Stel Freeway to its intersection with the northern boundary of Erf 4673 Constantia, thence along the northern boundary of the said Erf so as to exclude it, to its intersection with Steenberg Road, thence in a northerly direction along Steenberg Road and Orpen Road to its intersection with the northern boundary of Erf 3663 Constantia, thence along the boundary of the said Erf in a westerly direction to its intersection with the eastern boundary of Cape Farm Tokai 908,

thence in a northerly direction along the boundary of the said Farm to the beacon first named.

10. ELECTORAL DIVISION CRADOCK comprising

Polling Districts No's. 342, 346, 348, 350, 351, 373, 388, 390, 391, 392, 395, 399, 402, 404, 407, 408, 409, 410, 411, 412, 413, 414, 415, 594, 595, 826, 827, 828, 829, 830, 831, 861, 862, 863, 864, 866, 867, 868, 869, 870, 873, 875, 881, 882 and 883.

11. ELECTORAL DIVISION DE KUILEN comprising

- (a) Polling Districts No's. 554, 898 and 1142.
- (b) Polling District NO. 28 bounded as follows:

University of Fort Hare
Together in Excellence

From the point where Willie van Schoor Avenue is intersected by the National Road to Paarl, in a northerly direction along the said Avenue, van Riebeeck Road and Durbanville Avenue to the point where it meets the northern boundary of Eversdal Township, thence along the boundaries of the following townships so as to include them within this district, the said Eversdal Township, Eversdal Township Extension 1, Eversdal Township Extension 26 and Eversdal Township Extension 16 to where its northern boundary meets the Kuils River, thence in a southerly direction along the said river to where it is intersected by the National Road to Paarl, thence in a south-westerly direction along the said National Road to the point first named.



CONT

University of Fort Hare
Together in Excellence



12. ELECTORAL DIVISION DE AAR comprising

Polling Districts No's 77, 79, 311, 315, 317, 319, 320, 325, 326, 331, 332, 333, 334, 335, 336, 337, 523, 524, 526, 528, 529, 530, 531, 532, 533, 534, 535 and 999.

13. ELECTORAL DIVISION DURBANVILLE comprising

(a) Polling Districts No's. 134 and 1138.

(b) Polling District No. 228 bounded as follows:

From the point where the northern boundary of Cape Farm 245 Montague Gardens intersects the National Road to Malmesbury, along the boundaries of the following properties so as to include them within this polling district, the said Montague Gardens, Cape Farm 430 Platte Kloof Annex to the northernmost beacon of Monte Vista Extension 1 (T P 865), thence along the western boundary of Monte Vista Extension 1 so as to exclude it to the south-eastern beacon of Lot La N (C Q 14.37), thence along the boundaries of the following properties so as to exclude them from this polling district, Erf 1523 Goodwood, Tygerdal Extension 1 Township (T P 9835), Tygerdal Township (T P 9411) and Erf 1421 Goodwood to the point where it intersects the National Road to Malmesbury, thence along the said National Road to the point first named; and

(c) Polling District No. 181 bounded as follows:

From the south-western beacon of the farm Lot A (C Q 36.13) along the boundaries of and including

the following farms, the said Lot A (C Q 36.13), Lot B (C Q 36.12), Lot 794 (C Q 13.2), Springfield (C Q 12.7), Tygerberg (C Q 8.30), Eversdal (C Q 10.3) to its north-eastern beacon on the Kuils River, thence down the middle of the said river to the north-eastern beacon of Eversdal Township Extension 16, then along the boundaries of the following properties so as to exclude them from this district, the said Eversdal Extension 16, Eversdal Township Extension 26, Eversdal Township Extension 1 and Eversdal Township to its intersection with Durbanville Avenue, thence in a south-westerly direction along Durbanville Avenue to Van Riebeeck Road, thence in a westerly direction along Van Riebeeck Road and Willie van Schoor Avenue to where it is intersected by the National Road to Paarl, thence south-westwards along the said National Road to where it is intersected by the Elsjeskraal River, thence in a northerly direction along the middle of the said river to where it meets the northern boundary of Lot K (Dgm 1684/1928), thence westwards along the northern boundaries of the said Lot K and of Welgemoed Township (T P 1122) so as to exclude them from this district to the north-western beacon of the last-named township, thence northwards along the boundaries of an including the following farms, Lot 432 (C F 12.74), Lot C Tygerberg (C Q 13.24), Maastricht (C Q 12.10) and Lot B Tygerberg (C Q 13.25) to the beacon first named; and

(d) Polling District No. 1143 bounded as follows:

From the north-western beacon of Welgemoed Township (T P 1122) in an easterly direction along the northern boundary of the said township and of Lot K (Dgm 1684/1928), so as to include them, to the point where the northern boundary of the said Lot K meets the Elsie's Kraal River, thence down the middle of the

said river to where it is intersected by the National Road, thence westwards along the middle of the National Road to where it intersects the prolongation of the south-western boundary of Bellville Township Extension 21, thence along the said prolongation and boundaries of the said Township to its north-western beacon, thence in a straight line to the beacon first named; and

(e) Polling District No. 1099 bounded as follows:

From the northernmost beacon of Lot A Tygerberg (C Q 13.23) along the boundaries of the said Lot A Tygerberg and Platteklouf (C Q 11.8) so as to include them to the south-western beacon of Lot No. 431 (C F 12.73), thence in a straight line to the north-western beacon of Bellville Township Extension 21, thence along the boundaries of the said Bellville Township Extension 21 so as to exclude it from this district, to the point where the prolongation of its south-western boundary is intersected by the Southern boundary of the Trunk Road to Paarl, thence along the said southern boundary in a westerly direction to its intersection with Van Riebeeck Street, thence along the boundaries of the following properties so as to exclude them, Monte Vista Township (T P 556), Monte Vista Township Extension 1 (T P 861), thence along the boundaries of the following properties so as to include them, the said Platteklouf and De Grendel (C Q 11.9) to the beacon first named.

14. ELECTORAL DIVISION GEORGE comprising

Polling Districts No's. 423, 424, 425, 426, 431, 432, 433, 435, 696 and 1139.

15. ELECTORAL DIVISION GORDONIA comprising
Polling Districts No's. 444, 445, 446, 447, 448, 449, 450
451, 452, 453, 456, 457, 458, 459 and 1112.
16. ELECTORAL DIVISION GRAAF-REINET comprising
Polling Districts No's. 84, 95, 340, 359, 361, 363, 465, 468,
471, 474, 482, 485, 486, 489, 988, 1008, 1010, 1015 and
1028.
17. ELECTORAL DIVISION GREEN POINT comprising
(a) Polling District No. 1 bounded as follows:

South by a line from a point on the coast fifteen miles (24 kilometres) south of Pelican Point, to Scheppmansdorp to Rooibank including the plateau, thence to 10 miles (16 kilometres) inland from the mouth of the Swakop River.

North by the last 10 miles (16 kilometres) of the course of the said Swakop River.

West by the Atlantic Ocean.

- (b) Polling District No. 222 bounded as follows:

From the junction of Greatmore Road, and Albert Road in an easterly direction along Albert Road, Lower Main Road, Station Road, Main Road, Browning Road and its prolongation to the point where the said prolongation is intersected by the southbound carriageway of De Waal Drive, thence in a westerly direction along the said De Waal Drive, Alsace Road, Eastern Boulevard, Mountain Road, Salisbury Street, Roodebloem Road, Victoria Road and Greatmore Road to the point first named; and

- (c) Polling District No. 1101 bounded as follows:

From the point where the prolongation of Adderley

Street meets the old low-water mark of the sea, along the said old low-water mark to where it meets the prolongation of Railway Street, thence along the said prolongation and Railway Street, Albert Road, Greatmore Road, Victoria Road, Roodebloem Road, Salisbury Street, Mountain Road, Upper Mountain Road, Chester Road, Melbourne Road, De Waal Drive, Roeland Street, Plein Street, Longmarket Street and Adderley Street and its prolongation to the point first named; and

(d) Polling District No. 218 bounded as follows:

From the point where the northern boundary of Erf 1248 Green Point meets the low-water mark of the sea, along the said low-water mark to the point where it meets the old low-water mark, thence along the said old low-water mark to the point where it meets the prolongation of Adderley Street, thence along the said prolongation and Adderley Street and Longmarket Street to the point where its prolongation meets the north-western boundary of Lions Battery Extension, thence along the said north-western boundary to the northernmost beacon of the said Lions Battery extension, thence in a straight line to the junction of High Level Road and Boundary Road, thence along High Level Road, Cavalcade Road, York Road, Main Road, Portswood Road and Beach Road to the westernmost beacon of Erf 1248 Green Point, thence along the boundaries of the said Erf 1248 so as to include it, to the point first named; and

(e) Polling District No. 217 bounded as follows:

From the point where the prolongation of Hall Road

meets the low-water mark of the sea, along the said low-water mark in a general north-easterly direction to the point where it is intersected by the north-western boundary of Erf 1248 Green Point, thence along the boundaries of the said Erf 1248 so as to include it, to Beach Road, thence along Beach Road, Portswood Road, Main Road, York Road, Cavalcade Road, High Level Road, to its junction with Boundary Street, thence in a straight line to the northernmost beacon of Lions Battery Extension, thence along the boundaries of the following properties so as to exclude them, the said Lions Battery Extension, Lions Battery and the Position Finding Station to the foot-path from Lions Battery along the summit of Lions Rump, thence along the said foot-path until it meets the prolongation of Glengariff Road, thence along the said prolongation to the point where it meets the prolongation of Rhine Road, thence along the said prolongation and Rhine Road, Main Road, Hall Road and its prolongation to the point first named.

18. ELECTORAL DIVISION GROOTE SCHUUR comprising

- (a) Polling District No. 230.
- (b) Polling District No. 221 bounded as follows:

From Maclears Beacon (Table Mountain) in a straight line to the bend in the road to Rhodes Memorial at the reservoir, thence along the said road to the junction with Rhodes Drive, thence along Rhodes Drive, Newlands Avenue, Kildare Road to where it intersects the Liesbeeck River, thence up the Liesbeeck River to where it is intersected by Paradise Road, thence

in a north-westerly direction along Paradise Road and its extension to where it meets the Newlands Forest Reserve, thence in a straight line to the beacon first named; and

- (c) Polling District No. 19 bounded as follows:

From the intersection of Main Road and Belmont Road along the said Belmont Road, Camp Ground Road, Rouwkop Road and Main Road to the point first named; and



- (d) Polling District No. 223 bounded as follows:

University of Fort Hare

Together in Excellence

From the point where the Black River is intersected by the Main Railway Line along the said Railway Line in an easterly direction to the point where it is intersected by Upper Camp Ground Road, thence along the said Upper Camp Ground Road, Berkeley Road, Alexandra Road, Raapenberg Road, Swakins Road, Klipfontein Road and Durban Road to the point where it is intersected by the Suburban Railway Line, thence along the said Railway Line in a northerly direction to where it intersects Observatory Road, thence along the said Observatory Road to where it intersects the Liesbeeck River, thence down the Liesbeeck River to where it joins the Black River, thence down the Black River to the point first named; and

- (e) Polling District No. 20 bounded as follows:

From the Prince of Wales Blockhouse in a straight line in an easterly direction to the junction of Eastern Boulevard and the prolongation of Browning Road, thence along mentioned prolongation of Browning Road, Main Road, Station Road, Lower Main Road, Malta Road to the point where the prolongation of said Malta Road intersects the Liesbeeck River, thence up the said Liesbeeck River to the point where it is intersected by Observatory Road, thence along Observatory Road in a westerly direction to the point where it is intersected by the Suburban Railway Line, thence in a southerly direction along the said railway line to the point where it is intersected by Kotzee Road, thence along Kotzee Road, Main Road, George Street and its prolongation to the point where the said prolongation meets the southern boundary of Hospital Site North (CF 31.13), thence along the boundary of the said Hospital Site North so as to include it to the Reference Mark 18M on De Waal Drive, thence in a straight line in a westerly direction to the Prince of Wales Blockhouse, the point first named; and

(f) Polling District No. 226 bounded as follows:

From the south-eastern beacon of the Queens Blockhouse, along the eastern boundary of the said Blockhouse so as to exclude it, to the junction of Melbourne Road and De Waal Drive, thence along Melbourne Road, Chester Road, Upper Mountain Road, Eastern Boulevard, Alsace Road to which its prolongation intersects the south-bound carriageway of De Waal Drive, thence along the said carriageway to the point where it is intersected by the prolongation of Browning Road, thence in a straight line to the south-eastern beacon of the Queens Blockhouse, the first named beacon.

19. ELECTORAL DIVISION HELDERBERG comprising


(a) Polling Districts No's. 550, 551, 553, 895, 896 and 897.

(b) Polling District No. 899 bounded as follows:

From the point where the Kuils River is intersected

by the Main Rail Line, in a north-easterly direction along the said railway line to where it is intersected by the Old Paarl Road, thence in a north-easterly direction along the said road to where it is intersected by the northern boundary of Stellenbosch farm Kruispad I, thence along the boundaries of the following farms so as to include them within this district, the said farm Kruispad, Lot G (1936.76.3973), the said Kruispad, Stellenbosch Farm 936 to the middle of the Kuils River, thence up the middle of the said river to the point first named; and

(c) Polling District No. 892 bounded as follows:



From the point where the Bottelary Road intersects the western boundary of the farm Coetesdal (Stel Q 10.57), thence in a south-easterly direction along the said Bottelary Road to where it intersects the Stellenbosch railway line, thence along the said railway line to where it intersects the Plankenbrug River, thence along the Plankenbrug River to the point where it intersects the Eerste River, thence in an easterly direction along the Eerste River to the point where it intersects the north-western boundary of Farm (Stel Q 2.58), thence in a south-westerly direction along the said boundary so as to exclude it, thence in a southerly direction along the eastern boundary of Lots LVI and LVII (Stel F 8.8) and the prolongation of the southern boundary to the watershed of the Stellenbosch Mountains, thence in a general south-easterly direction along the said watershed to Holl Kop, thence along the watershed of Moddersgat on Helderberg Mountains in a general south-westerly direction to a point directly opposite the southern beacon of Vissersberg (Gr 107/1929), thence to and along the southern

boundary of the said Vissersberg so as to include it, thence along the boundary of Lot C (Stel Q 13.9), Eikendal (Stel Q 24.3), Lot C (Stel Q 15.7), Lot A (Stel Q.15.4), Lot A (Stel Q 15.5), Stellenbosch Commonage Lots Nos. XXIII, XXIV and XIX (Stel F 5.34), Annex Spire (Stel Q 4.47), Stellenbosch Commonage Lots XVIII, XVII, XVI and XIII (Stel F 5.34), te Zalse (Stel Q 4.45), Commonage (Stel Q 5.34), Fleur Baai (Stel Q 4.43), Vredenburg (Stel Q 5.56), Veldwatersrivier, Outspan South (Stel F 8.32), Lot XIVIII and the said Cloetesdal to the point first named.

20. ELECTORAL DIVISION HUMANSDORP comprising

- (a) Polling Districts NO's. 436, 559, 560, 561, 564, 565, 566, 567, 568, 570, 572, 573, 574, 579, 580, 581, 583, 584, 586, 587, 1020 and 1046.

- (b) Polling District No. 1147 bounded as follows:

From the westernmost point of Portion 1 of the farm Sea View 28 Administrative District of Port Elizabeth north-eastwards along the boundaries of the following properties so as to include them in this area, viz, the said Portion 1 of the farm Sea View 28, Portion 6 of the farm Goedemoeds Fontein 15, the farm Goedemoeds Fontein 18, Portion 4 of the farm Goedemoeds Fontein 15, Portions 3 and 2 of the farm Goedemoeds Fontein 17, The Dustpan 14, The Apex 12, Portion 1 of the farm Little Chelsea 10, the farm Progress 13, the farm Kuyga 8, Erf 1 Parsons Vlei to Friesland Street, thence southwards along the said Friesland Street, Lytham Street, Bangor Road and its prolongation to where it meets

Walker Drive, thence eastwards along the said Walker Drive, Kabega Road and Kragga Kamma Road to the point where the last-mentioned road is intersected by the prolongation north-eastwards of the south-western boundary of Erf 649 Theescombe, thence south-eastwards along the said prolongation and south-western boundary of the said Erf 649 Theescombe so as to exclude it from this area to the southernmost beacon thereof, thence south-westwards along the boundary of Erf 274 Lorraine to the easternmost beacon of the farm Chelsea 25, thence south-westwards along the boundaries of the following properties so as to include them in this area, viz, the said farm Chelsea 25 and Bushy Park 26 to the south-eastern point thereof, thence generally westwards along the high-water mark of the sea to the point first named.

21. ELECTORAL DIVISION CAPE TOWN GARDENS comprising

- (a) Polling District No. 219.
- (b) Polling District Nc. 1100 bounded as follows:

From the point where the north-western boundary of Lions Battery Extension meets the prolongation of Longmarket Street, thence along the said prolongation and Longmarket Street, Plein Street, St. John Street, Hatfield Street, Orange Street, Rheede Street, Kloof Street, Park Street, New Church Street and Carisbrooke Street to the point where the prolongation of the said Carisbrooke Streets meets the road on the summit of Lions Rump, thence along the said road in a north-

easterly direction and along the foot path from the Signal Station to Lions Battery to the southern boundary of the Position Finding Station, thence along the boundaries of and including the following properties, the Position Finding Station, Lions Battery, Lions Battery Extension to the point first named; and

(c) Polling District No. 220 bounded as follows:

From the intersection of Plein Street and Roeland Street, along the said Roeland Street and De Waal Drive to the point where it is intersected by the prolongation of Melbourne Road, thence in a straight line to the Queens Blockhouse, thence in a straight line to Trigonometrical Station No. 37 on Devils Peak, thence in a straight line to Maclears Beacon, thence along the northern boundary of the Catchment Area (C F 21.7) so as to exclude it, to the point where it is intersected by the foot-path from Platteklip Gorge, thence along the said foot-path and Platteklip Road to the junction of the southern end of Serpentine Road and Sidmouth Avenue, thence along Serpentine Road, Lincoln Road, Upper Orange Street, Hatfield Street and St. Johns Road to the point first named.

22. ELECTORAL DIVISION KIMBERLEY NORTH comprising

(a) Polling Districts No's. 74, 549, 637, 638, 1116, 1131 and 1132.

(b) Polling District No. 75 bounded as follows:

From the point where the spruit, forming the northern boundary of Hanskopfontein (Kim Q 6.1) is intersected by the Kimberley-Warrenton railway line, thence eastwards along the boundaries of the following farms so as to exclude them from this district: Slyp Klip South (Kim Q 7.11), Scholtz Fontein (Dgm 209/1893), Rooi Kraal Fontein (Kim Q 9.1), Rietpan East (dgm 82/1893) to the southernmost beacon thereof, thence southwards along the Orange Free State-Cape Province boundary to the point where it is intersected by the northern boundary of the farm Benaudheidsfontein (Kim Q 11.17), thence along the said boundary to its intersection with the old Beaconsfield Municipal Boundary (Proc 135/1883), thence along the said boundary in a northerly direction to where it is intersected by the new road to Bloemfontein, thence along the said new road to its intersection with the main railway line, thence southwards along said railway line to its intersection with the prolongation of Dixon Place, thence north-westwards along said prolongation, Dixon Place, Neale Street, Broadway, Dalham Road, Bultfontein Road, Scholtz Street and Krynauw Street to its intersection with the southern boundary of Lot No. K N 1 (Dgm 2622/1940), thence along the boundaries of said Lot K N 1 so as to exclude it to the point where its northern boundary intersects Pniel Road, thence along Pniel Road, Main Road No. 2 and Barkly Road to the point where it is intersected by the old Kimberley Municipal Boundary (Proc 252/1912), thence along the said old Kimberley Municipal Boundary in an easterly direction to the point where it intersects the said Kimberley-Warrenton railway line, thence in a northerly direction along the said railway line to the point first named; and

(c) Polling District No. 1133 bounded as follows:

From the northernmost beacon of Lot No. 118 (Dgm 7507/1955) along the boundaries of the following properties so as to include them in this district, viz, the said Lot No. 118, Lot No. 119 (Dgm 5706/1955), Lot No. 120 (Dgm 5707/1955), Lot No. 121 (Dgm 5708/1955), Lot No. 122 (Dgm 5709/1955), Lot No. 123 (Dgm 5710/1955), Lot No. 124 (Dgm 5711/1955) to the point where the southern boundary of the said Lot No. 124 intersects the middle of the North Canal, thence along the said canal to its point of confluence with the West Canal, thence along the middle of the said Canal to the point where it forms a common beacon with Landover HV 61, thence along the boundaries of the following farms so as to include them, the said Landover and Alicedale HV 31, to the point where the south-western boundary of Alicedale intersects the middle of the Hartz River, thence along the middle of the said river to the point where it intersects the south-western boundary of farm Cornforth Hill No. 27, thence along the boundaries of the following Barkly West farms so as to include them, the said Cornforth Hill No. 27, Farm No. 29, Farm No. 28 and the farm Anthorn No. 26 to the point where its north-eastern boundary intersects the middle of the Hartz River, thence along the middle of said river to the point where the Espachs Drift Road crosses the river, thence in a westerly direction along the middle of the said road to a point due north of the northern beacon of the said Lot No. 118, thence in a straight line due south to the point first named; and

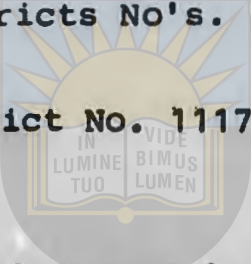
(d) Polling District No. 636 bounded as follows:

From the north-western beacon of farm Pendomer No. 844 Vryburg along the boundaries of the following Vryburg farms so as to include them in

this district, the said farm Pendomer No. 844, farm Killarney No. 845, farm Home Rule No. 847, the said farm Killarney No. 845, the said farm Pendomer No. 844 to the beacon first named.

23. ELECTORAL DIVISION KIMBERLEY SOUTH comprising

- (a) Polling Districts No's. 544, 546, 547, 589, 592 and 593.
- (b) Polling District No. 1117 bounded as follows:



From the northernmost beacon of Benaudheidsfontein (Kim Q 11.17) in a south-westerly direction along the boundaries of the following properties so as to include them within this district, the said Benaudheidsfontein, Alexanders Fontein (Kim Q 7.59), Mauritsfontein (Kim Q 8.16) to the point where the southern boundary of the farm Spijt Fontein (G W Q 22.35) is intersected by the middle of the Cape Town Road, thence northwards along the middle of the said Cape Town Road and Memorial Road to the point where it is intersected by the middle of Dalham Road, thence along the middle of said Dalham Road, Broadway, Neale Street, Dixon Place and its prolongation to where it intersects the main railway line, thence northwards along said main railway line to where it is intersected by the new road to Bloemfontein, thence along the said road to where it intersects the old boundary of Beaconsfield Municipality (Proc 135/1883), thence along the said

boundary to the point where it intersects the northern boundary of the said Benaudheidsfontein, thence in a north-easterly direction along the said boundary to the beacon first named.

24. ELECTORAL DIVISION KING WILLIAM'S TOWN comprising

- (a) Polling Districts No's. 264, 265, 377, 382, 597, 598, 601, 602, 603, 822 and 823.
- (b) Polling District No. 37 bounded as follows:

From the point where the prolongation in a south-westerly direction of the south-eastern boundary of East London Farm 648 intersects the main railway line to East London, along the said prolongation and boundary of the said farm in a north-easterly direction to where it meets the Nahoon River, thence down the Nahoon River in a south-easterly direction to the point where it meets the prolongation of Frontier Road, thence in a Southerly direction along the said prolongation to a point where the prolongation is intersected by the main railway line to East London, thence along the said railway line in a general west-erly direction to the point first named.

25. ELECTORAL DIVISION KURUMAN comprising

- (a) Polling Districts No's. 541, 542, 543, 607, 608, 611, 612, 613, 614, 615, 616, 618, 619, 625, 626, 1090, 1092, 1130 and 1134;
- (b) Polling District No. 640 bounded as follows:

From the north-western beacon of Farm 38 Barkly West in a north-easterly direction along the boundary of the said farm and the boundaries of the following Barkly West farms, Panhil 37, Blesmans Post 15, Farm No. 16, Farm No. 17, Farm No. 14, Farm No. 13, Farm No. 12 until its northernmost beacon, thence south-eastwards along the Bophuthatswana international boundary until it intersects the south-western boundary of Farm 54 Barkly West, thence in a north-easterly direction along the boundary of said farm and the boundaries of the following Barkly West farms so as to include them in this district, Pienaars Fontein 55, Farm No. 51, Farm No. 56, Farm No. 57, Farm No. 58, Farm No. 59, Buffelsfontein No. 60, Rietfontein 61, Barnardts Rust 62, Morgenrood 63, Farm No. 43, the said Farm No. 38 to the beacon first named; and

- (c) Polling District No. 622 bounded as follows:

From the northernmost beacon of farm Tlaring No. 197 Kuruman along its north-eastern boundary and along the following Kuruman farms so as to include them in this district, the said Tlaring 197, Manura Muthla 198, Chester 199, Boland 133, Masaai Fontein No. 140, Groot Vlakfontein 141, Annex Dbornfontein 142, Annex Rietfontein 143, Rietfontein 202, Malakgohli 203, Annex Malakgohli 204, Farm No. 206, Smauswani-Noord 205, Lincoln 151, Salt Ash 132, Khan 129 to where its western boundary intersects the Bophuthatswana international boundary, thence in a northeasterly direction along the said international boundary to the beacon first named; and

- (d) Polling District 624 bounded as follows:

From the westernmost beacon of Portion 2 of Farm No.

219 Kuruman in a easterly direction along the Bophuthatswana International boundary to where it intersects the eastern boundary of the farm Toxteth No. 173 Kuruman, thence along the said eastern boundary of the farm Toxteth No. 173 and the following Kuruman farms so as to include them in this district, Hale No. 174, Block AA No. 689, Hurley No. 688, Bolham No. 686, Freshford No. 684, Koli No. 556, Gathlose No. 548, Maremane No. 678, the said Gathlose No. 548, Legoko No. 460, Westwood No. 459, Uitkoms No. 463, Cowley No. 457, Lyndoch No. 432, Bulcote No. 433, Cullendale No. 386, Dartmoor No. 374, Ettrick No. 378, Whitebank No. 379, Gamohaam No. 438 and the said Portion 2 of Farm No. 219 to the beacon first named; and

- (e) Polling District 609 bounded as follows:

From the north-western beacon of Farm Severn No. 36 Kuruman in an easterly direction along the Bophuthatswana International boundary to where it intersects the southern boundary of Farm Gamodisa No. 712, Kuruman, thence along the said southern boundary of Gamodisa No. 712 and the following Kuruman farms so as to include them in this district, Annex Gamodisa No. 707, Karlsruhe No. 711, Portion 75 of Farm No. 703, Portion 41 of Farm No. 703, Portion 32 of Farm No. 703 to its westernmost beacon, thence in a straight line to the southernmost beacon of Portion 104 of Farm No. 703, thence along the boundaries of said Portion 104 of Farm 703 and the following farms so as to include them in this district, Portion 91 of Farm No. 703, Portion 28 of Farm No. 703, Burnham No. 60, the said Severn No. 36 to the beacon first named.

26. ELECTORAL DIVISION MAITLAND comprising

- (a) Polling District No. 1125.
- (b) Polling District No. 225 bounded as follows:

From the point where the prolongation of the north-eastern boundary of Metro Industrial Township (T P 1056 LD) intersects the low-water mark of the sea, along the said prolongation and boundary to the north-eastern beacon thereof, thence in a straight line to the south-western beacon of Land (D C F 4.76), thence along the boundaries of the following properties so as to exclude them, the said Land (D C F 4.76), Land (C F 17.9), Land (C Q 13.27), Lot Z (C F 26.16) to the northernmost beacon of Erf 19508 Cape Town, thence in an easterly direction along the boundary of the said Erf, so as to include it in this polling district, to its easternmost beacon, thence in a straight line to the northernmost beacon of Erf 19738 Cape Town, thence along the boundaries of the following properties so as to include them within this polling district, the said Erf 19738, Erf 19772 Cape Town to where the prolongation of the south-eastern boundary of the said Erf 19772 intersects the new avoiding line, thence along this railway line to the canalized course of the Liesbeeck River, thence along the Liesbeeck River to the point where it is intersected by the prolongation of Malta Road, thence along the said prolongation and Malta Road, Albert Road and Railway Street to the point where its prolongation meets the low-water mark of the sea, thence along the said low-water mark to the point first named; and

(c) Polling District No. 1102 bounded as follows:

From the point where the new avoiding line intersects the Liesbeeck River, along the new avoiding line in an easterly direction to the point where it intersects the north-western boundary of Kensington Estate, in a north-easterly direction along the said boundary to where it is intersected by 23rd Street, thence along the said 23rd Street, 13th Avenue, Voortrekker Road, Crematorium Road to where it intersects the main railway line, thence along the said railway line to its junction with the Cape Flats line, thence along the said Cape Flats line to its intersection with Alexandra Road, thence in a northerly direction along Alexandra Road, Berkeley Road and Upper Camp Road to where it is intersected by the main railway line, thence in a westerly direction along the said railway line to where it is intersected by the Liesbeeck River, thence along the said Liesbeeck River to the point first named; and

(d) Polling District No. 246 bounded as follows:

From the beacon K on the diagram of Erf 5144 Milnerton, along the boundaries of the following properties so as to include them within this district, the said Erf 5144 Milnerton, Erf 6273 Milnerton, Erf 6145 Milnerton, Erf 6272 Milnerton, Erf 6146 Milnerton, Erf 917 Milnerton, Erf 8376 Milnerton, Erf 3382 Milnerton to the beacon N on the diagram of the said Erf 3382, thence along the boundaries of the following properties so as to exclude them, Cape Farm Platte Kloof Annex No. 430, Cape Farm Montague Gardens No. 245

to its intersection with the National Road to Malmesbury, thence along the said National Road in a northerly direction to the point first named.

27. ELECTORAL DIVISION MALMESBURY comprising

(a) Polling Districts No's. 648, 658, 660, 662, 665, 666, 667, 668, 669, 670, 672 and 673.

(b) Polling District No. 138 bounded as follows:

From the point where the prolongation of the southern boundary of Klein Melkbosch A (1938.5.254) intersects the low-water mark of the sea, along the boundaries of the following properties so as to include them within this polling district, Erf 268 Bloubergstrand, Land (C Q 41.11), Lot No. 171 (C Q 10.35), Lot La H (C Q 14.7), Lot La F (C Q 20.14), Lot La E (C Q 40.34), Vissershok Outspan (Cape Farm 153) to where the northern boundary of the said farm is intersected by the National Road to Malmesbury, thence in a southerly direction along the said National Road to the point where it intersects the southern boundary of the Potsdam Railway Reserve, thence in a westerly direction along the boundaries of the following properties so as to exclude them from this polling district, Erf 6134 Milnerton, Erf 1944 Milnerton, Groot Riet Vallei (Erf 2273 Milnerton) and Lot AH (1927.44.1890) and the prolongation of the northern boundary of the last-named property to its intersection with the low-water mark of the sea, thence along the said low-water mark to the point first named.

28. ELECTORAL DIVISION MOSSEL BAY comprising

Polling Districts No's. 150, 151, 152, 154, 155, 680, 682, 683, 686, 690, 692, 694, 698, 699, 836, 838, 842 and 844.

29. ELECTORAL DIVISION NAMAKWALAND comprising

Polling Districts No's. 173, 174, 177, 178, 179, 203, 204, 205, 206, 207, 209, 460, 461, 462, 463, 701, 702, 703, 704, 707, 708, 709, 710, 711, 712, 713, 714, 715, 716, 718, 719, 720, 721, 722, 723, 724, 725, 726, 727, 728, 729, 730, 815, 816 and 1095.

30. ELECTORAL DIVISION NEWTON PARK comprising

(a) Polling District No. 1119;

(b) polling district No. 953 bounded as follows:

From the point where the National Road is intersected

by the prolongation in a north-westerly direction of Alexander Road; thence in south-easterly direction along the said prolongation to William Street, thence in a south-westerly direction along William Street, Disa Avenue, Cape Road, Sixth Avenue and Willet Street to a point where it meets the western boundary of Erf 752 Newton Park; thence southwards along the said boundary to a point where it meets the middle of the Baakens River; thence along the said river in a westerly direction to a point where it is intersected by Hawthorne Road, thence in a south-easterly direction along the prolongation of Hawthorne Road to Circular Drive; thence in a north-westerly direction along Circular Drive, Kragga Kamma Road and the National Road by-pass to the point first named; and

- (c) polling district No. 1146 bounded as follows:

University of Fort Hare
Together in Excellence

From the point where the prolongation north-westwards of south-western boundary of Erf 649 Theescombe intersects the middle of Kragga Kamma Road, thence north-eastwards along the said Kragga Kamma Road and Circular Drive to the point where it is intersected by the prolongation in a south-easterly direction of Hawthorne Avenue, thence in a north-westerly direction along the said prolongation of Hawthorne Avenue to the middle of the Baakens River, thence generally in a easterly direction along the said Baakens River to the point where it intersects the William Moffett Expressway. thence in a southerly direction along the said William Moffett Expressway to the point where it intersects the Avontuur Railway Line, thence in a north-westerly direction along the said Avontuur Railway Line to the

point where it intersects the south-eastern boundary of Erf 274 Lorraine, thence south-westwards along the boundary of the said Erf 274 Lorraine to the southernmost beacon of the said Erf 649 Theescombe, thence north-westwards along the south-western boundary of the said Erf 649 Theescombe so as to include it in this area and the prolongation thereof to the point first named; and

- (d) polling district No. 955 bounded as follows:

From the point where the south-eastern boundary of Erf 274 Lorraine intersects the Avontuur Railway Line, thence generally south-eastwards along the said Avontuur Railway Line to the point where it intersects the William Moffett Expressway, thence southwards along the said William Moffett Expressway and Newcombe Avenue to the point where Newcombe Avenue intersects the south-eastern boundary of Erf 1935 Walmer, thence north-eastwards, south-eastwards and south-westwards along the boundaries of the said Erf 1935 Walmer so as to exclude it from this area to the south-western beacon thereof, thence westwards along the boundaries of the following properties so as to exclude them from this area viz, Erf 118 Skoenmakerskop, Erf 327 Theescombe, the said Erf 118 Skoenmakerskop, Farms Bushy Park 26, and Chelsea 25, both in the administrative district of Port Elizabeth and the said Erf 274 Lorraine to the point first named.

31. ELECTORAL DIVISION EAST LONDON NORTH comprising

- (a) Polling Districts No's. 378 and 381.
- (b) Polling District No. 1121 bounded as follows:

From the point where the south-eastern boundary of East London Farm 830 meets the middle of the Buffalo River along the boundaries of the said Farm 830 so as to exclude it from this polling district, to the point where it is intersected by the main railway line to East London, thence along the said railway line in an easterly direction to the point where it is intersected by the prolongation of Frontier Road, thence along the said prolongation and Frontier Road, Scholl Road, Weare Road and its prolongation to where it intersects the south-western boundary of Section 2 Cambridge Commonage, thence in a south-westerly direction along the said boundary to where it meets Boundary Road, thence along Boundary Road to where it meets the Amalinda River, thence along the said river to Boundary Road, thence along Boundary Road on the boundary of Section H of East London Commonage and continuing along the said boundary to the middle of the Buffalo River, thence up the middle of the said river to the point first named; and

- (c) Polling District No. 29 bounded as follows:

From the point where Western Avenue intersects Vincent Road, in a easterly direction along the said Vincent Road and its prolongation to the point where it intersects the main road to the Transkei, thence in a

northerly direction along the said road to the point where it intersects the middle of the Nahoon River, thence along the middle of the said river to the low-water mark of the sea, thence along the said low-water mark of the sea to the mouth of the Hlaza River, thence up the said river to where it is intersected by the main road to the Transkei, thence along the said main road in a southerly direction to its intersection with the prolongation of Jarvis Road, thence in a westerly direction along the said prolongation and Jarvis Road, Frere Road, Clevedon Road, Crewe Road, Clarendon Road, Union Avenue, Grenville Road and Western Avenue to the point first named; and

- (d) Polling District No. 824 bounded as follows:

From the point where Windermere Road meets Montgomery Drive, north-eastwards along Windermere Road and Garcia Street and its prolongation to Western Avenue, thence southwards along Western Avenue, Grenville Road and Union Avenue to the point where it is intersected by the northerly prolongation of Oxford Street, thence in a southerly direction along the said prolongation to the point where it is intersected by the prolongation of Amalinda Drive, thence westwards along the said prolongation and Amalinda Drive, Brookmead Road and Fairbank Road to the southernmost beacon of Chiselhurst Extension 3 Township (T P 7225), thence in a straight line to the point first named.

32. ELECTORAL DIVISION EAST LONDON CITY comprising

- (a) Polling Districts No's. 374 and 1127.

(b) Polling District No. 379 bounded as follows:

From the point where the western boundary of Section H East London Commonage (E L F 28.69) meets the middle of the Buffalo River, along the boundaries of the said Section H, to the point where the north-western boundary of this property is intersected by Amalinda Drive, thence in an easterly direction along Amalinda Drive to where it intersects the prolongation of Oxford Street, thence in a southerly direction along the said prolongation and Oxford Street, Kimberley Road, St. John Road and Beaconsfield Road to the northern boundary of the Botanical Gardens (E L F 15.59), thence along the northern boundary of the said Botanical Gardens to the point where it is intersected by the middle of the Umgabunga River, thence down the middle of the said river to the point where it meets First Creek, thence down First Creek to the middle of the Buffalo River, thence up the middle of the said river to the point first named; and

(c) Polling District NO. 380 bounded as follows:

From the intersection of Union Avenue and Clarendon Road, in an easterly direction along Clarendon Road, Crewe Road, Clevedon Road, Frere Road and Jarvis Road to the point where its prolongation intersects the main road to the Transkei, thence northwards along the said main road to where it intersects the Hlaza River, thence down the said river to where it meets the low-water mark of the sea, thence along the said low-water mark to the middle of the Blind or Invanga River, thence along the middle of the said river to the point where

it is intersected by the prolongation of St. James Road, thence along the said prolongation and St. James Road, Elton Street, St. Marks Road and Oxford Street to the point where the prolongation of the said Oxford Street intersects the middle of Union Avenue, thence northwards along Union Avenue to the point first named; and

(d) Polling District NO. 375 bounded as follows:

From the point where the prolongation of the western boundary of Greenfield Township (T P 110) intersects the middle of the Buffalo River, down the Buffalo River to the low-water mark of the sea, thence along the low-water mark of the sea to the mouth of the Umvobokasi River, thence along the middle of the said river to the point where it meets the boundary of East London Farm 952, thence along the boundaries of the following East London farms so as to exclude them from this polling district, the said Farm 952, Farm Dallas No. 1242 and Farm 949 to the point where it meets the Ingqenga River, thence up the said river to the southernmost point of Sunnyridge Extension 3 Township, thence along the western boundary of the said township so as to include it within this polling district, to the point where it meets Settlers Way, thence westwards along Settlers Way to the point where it meets the prolongation of the western boundary of Greenfield Township, thence along the said prolongation, boundary and its northerly prolongation to the point first named.

33. ELECTORAL DIVISION OUDTSHOORN comprising

Polling Districts No's. 427, 429, 430, 437, 440, 442, 443, 563, 736, 740, 743, 744, 745, 750, 753, 1003, 1005 and 1006.

34. ELECTORAL DIVISION PAARL comprising

Polling Districts No's. 754, 755, 756, 757, 758, 759, 760, 761, 762, 894, 901 and 902.

35. ELECTORAL DIVISION PAROW comprising

(a) Polling Districts No's. 1105, 1135 and 1141.

(b) Polling District No. 136 bounded as follows:

From the intersection of Van Riebeeck Street and Fifth Avenue in an easterly direction along Fifth Avenue till its intersection with the prolongation in a northerly direction to Gardiner Street, thence southwards along the said prolongation and Gardiner street and a further prolongation of Gardiner Street in a southerly direction until it intersects Voortrekker Road, thence along Voortrekker Road in a westerly direction till its intersection with Glen Lily Road; thence along Glen Lily Road till its intersection with Van Riebeeck Street, thence northwards along Van Riebeeck Street to the point first named; and

(c) Polling District NO. 184 bounded as follows:

From the intersection of Malherbe Street to Voortrekker Road in an easterly direction along Voortrekker Road till its intersection with Noorden Road; thence southwards along Noorden Road till it meets main railway line, thence westwards along the main railway line till it meets Malherbe Street, thence northwards along Malherbe Street to the point first named.

36. ELECTORAL DIVISION PIKETBERG comprising

Polling Districts No's. 195, 196, 199, 201, 642, 663, 675, 676, 677, 678, 731, 732, 733, 763, 764, 765, 768, 771, 773, 774, 777, 778, 779, 780, 782, 783, 784, 1044, 1093 and 1094.

37. ELECTORAL DIVISION PINELANDS comprising**(a) Polling District No. 227 bounded as follows:**

From the junction of the Cape Town-Bellville railway line and the Cape Flats railway line along the Cape Town-Bellville railway line to the point where it is intersected by the prolongation of the eastern boundary of Erf 443 Thornton, thence along the said prolongation and eastern boundary of the said Erf 443, and the eastern boundary of Erf 450 Thornton to the northernmost beacon of Erf 2196 Pinelands, thence along the boundaries of the said Erf 2196 and Erf 2197 Pinelands so as to include them, thence along the prolongation of the eastern boundary of the latter erf to the point where it intersects the northern boundary of Langa Village, thence along the said northern boundary of Langa Village so as to exclude it, to the easternmost beacon of Portion 2 of the Langa Village, thence along the south-eastern boundary of the said Portion 2 so as to include it, to where it intersects the boundary of Langa Village Railway Reserve, thence along the northern boundary of the said property to where it intersects the eastern boundary of Bokmakieriesvlei (C F 17.20), thence along the boundaries of the said Bokmakieriesvlei so as to exclude it, and Lot 56, so as to include it, to the point where its western boundary intersects Alexandra Road, thence in a northerly direc=

tion along Alexandra Road to the southernmost beacon of Lot PP (9413/1948), thence along the Cape Flats railway line to the point first named; and

(b) Polling District No. 1124 bounded as follows:

From the point where Raapenburg Road meets the north-western boundary of Lot No. 56 (C F 9.6) in a southerly direction along the boundaries of the said Lot No. 56 so as to exclude it, to the northernmost beacon of Bokmakieriesvlei (C F 17.20), thence along the boundaries of the said Bokmakieriesvlei so as to include it, to the point where it intersects the Langa railway line, thence along the said railway line to the point where it is intersected by the eastern boundary of Lot No. 2 (C Q 27.38), thence along the eastern boundary of the said Lot No. 2 to where it is intersected by the Cape Flats railway line, thence in a north-westerly direction along the said railway line to where it is intersected by the Vygekraal River, thence in a southerly direction along the said Vygekraal River, the Black River and the Kromboom River to where it is intersected by Lansdowne Road, thence along the said Lansdowne Road, Cook Road and Keurboom Road to where it intersects the Black River, thence along the Black River to its intersection with Sandown Road, thence along the said Sandown Road, Camp Ground Road, Sawkins Road and Raapenburg Road to the point first named; and

(c) Polling District No. 27 bounded as follows:


From the point where the Kromboom River is intersected

by the prolongation of Coningsby Road, along the said prolongation and Coningsby Road to where it intersects the Cape Flats railway line, thence in a southerly direction along the said railway line to where it is intersected by Lawson Road, thence along the said Lawson Road to where it intersects the Kromboom River, thence along the said Kromboom River to the point first named.

38. ELECTORAL DIVISION PORT ELIZABETH NORTH comprising

(a) Polling Districts No's. 697, 1022, 1128 and 1045;

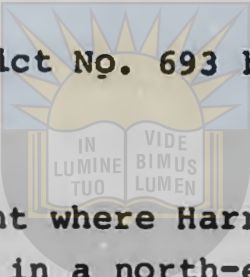
(b) polling district No. 1120 bounded as follows:



From the south-western beacon of Erf 1 New Brighton in an easterly direction along the boundaries of the following properties so as to exclude them from this area, viz, the said Erf 1 New Brighton State Land, Erf 158 Swartkops and the prolongation eastwards of its southern boundary to the low-water mark of the sea, thence southwards along the said low-water mark of the sea to the point where it is intersected by the prolongation eastwards of the National Road by-pass, thence westwards along the said prolongation and National Road by-pass to the point where it is intersected by Kempston Road, thence south-westwards along the said Kempston Road, Highfield Road, Strath-somers Street and its prolongation southwestwards to the point where it intersects the Paapenkuils River, thence generally north-eastwards along the said Paapenkuils River to its intersection with Stanford Road, thence northwestwards along the said Stanford Road to its intersection with the E.P.C. Narrow

Gauge Railway line, thence generally northwards along the said Railway line to its intersection with Ditchling Street, thence north-westwards along the said Ditchling Street to its intersection with the Paapenkuijs River, thence generally eastwards along the said Paapenkuijs River to its intersection with the Uitenhage Main Road, thence north-westwards along the said Uitenhage Main Road to the point where it intersects the north-western boundary of Erf 349 New Brighton, thence north-eastwards along the boundaries of the said erf 349 New Brighton to the beacon first named; and

(c) polling district No. 693 bounded as follows:



From the point where Harrower Road intersects Kempston Road, thence in a north-easterly direction along the said Kempston Road to the point where it intersects the National Road by-pass and its prolongation in a easterly direction to the low-water mark of the sea, thence southwards along the said low-water mark of the sea to the point where it is intersected by the prolongation north-eastwards of Crawford Street, thence south-westwards along the said prolongation, Crawford Street, Kent Road, Mount Road, Diaz Road to the point where it is intersected by the Middle of Potgieter Street, thence north-eastwards along the prolongation of the said Potgieter Street to the point where it intersects Buxton Avenue, thence south-eastwards along the said Buxton Avenue and its prolongation north-eastwards to the point where it intersects Harrower Road, thence north-westwards along the said Harrower Road to the point first named; and

(d) polling district No. 1047 bounded as follows:

From the northernmost beacon of Erf 1 Wells Estate, thence south-eastwards along the north-eastern boundary of the said Erf 1 Wells Estate to the point where it is intersected by the prolongation north-eastwards of the north-western boundary of Erf 9 Wells Estate, thence south-westwards along the said prolongation and the boundaries of the said Erf 9 Wells Estate so as to exclude it from this area to the point where the prolongation north-eastwards of the south-eastern boundary thereof intersects the north-eastern boundary of the said Erf 1 Wells Estate, thence south-eastwards along the north-eastern boundaries of the following properties so as to include them in this area viz, the said Erf 1, Erf 10 Wells Estate and the said Erf 1 Wells Estate to the easternmost point thereof, thence south-westwards along the highwater mark of the sea to the point where it meets the middle of the Zwartkops River, thence north-westwards along the middle of the said Zwartkops River to the point where it intersects the north-western boundary of Fish Water Flats 33 Administrative District of Port Elizabeth, thence north-eastwards and south-eastwards along the boundaries of the said Fish Water Flats 33 to the beacon lettered U2 on the diagram of the said Erf 1 Wells Estate, thence north-eastwards along the boundaries of the following properties so as to include them in this area, viz, the said Erf 1, Erf 409 Wells Estate and the said Erf 1 Wells Estate to the beacon first named.

39. ELECTORAL DIVISION PORT ELIZABETH CENTRAL comprising

(a) Polling Districts No's. 434, 785, 1113 and 1145;

(b) polling district No. 786 bounded as follows:

From the point of intersection of Kent Road and Crawford Street, thence north-eastwards along the said Crawford Street and the prolongation thereof to the point where it intersects the low-water mark of the sea, thence in a southerly direction along the said low-water mark of the sea to the point where it is intersected by the prolongation north-eastwards of South Street, thence south-westwards along the said prolongation, South Street, Main Road, Albany Road and Kent Road to the point first named.

40. ELECTORAL DIVISION PRIESKA comprising

Polling Districts No's. 210, 454, 455, 536, 537, 538, 540, 789, 791, 793, 798, 799, 801, 805, 807, 809, 811, 812, 813, 814, 956, 957, 958, 963, 969, 1107, 1118 and 1129.

41. ELECTORAL DIVISION QUEENSTOWN comprising

(a) Polling Districts No's. 30, 31, 33, 34, 35, 36, 39, 41, 43, 46, 245, 249, 250, 252, 254, 259, 261, 262, 370, 821, 825, 832, 833, 834.

(b) Polling District No. 817 bounded as follows:

From the point where the prolongation of the south-western boundary of the farm Cheviot (Q Q 1.43) meets the middle of the Swart Kei River, in a northerly direction along the boundaries of the following farms so as to include them within this polling district,

the said Cheviot, Woodstock (Q Q 1.45), Mountain Range (Q Q 3.16), Roydon (Q Q 1.46), Grobelaars Grave (Q Q 1.69), Imwani (Q Q 3.53), Hopewell (Q Q 1.64), Outspan (Dgm 737/1872), No. 2 Block 2 (Q Q 26.20), Lot No. 5 Block 2 (Q Q 26.21), Farm (Q Q 5.12), Farm (Q Q 5.11), No. 9 Block 2 (Q Q 26.6) and Queenstown Farm 227/1 to the point where the northern boundary of the said farm meets the middle of the White Kei River, thence down the middle of the said river to its point of confluence with the Swart Kei River, thence up the middle of the said Swart Kei River to the point first named; and

(c) Polling District No. 818 bounded as follows:

From the point where the western boundary of the farm Haas Fontein Mond (Cr Q 4.36) intersects the Swart Kei River, in a northerly direction along the boundaries of the following farms so as to include them in this polling district, the said Haas Fontein Mond, Klipplaats Drift (Som Q 2.39), Farm (Q Q 66.2), the said Klipplaats Drift, Quaggas Fontein (Som Q 2.38), Smits Kraal (Cr Q 3.35), Good Hope (Q Q 1.1), Miere Kraal (Q Q 1.8), School Fontein (Q Q 1.72), Klemfontein (Q Q 1.14), Cypher Gat (Q Q 1.9), Nooitgedacht (Q Q 1.12), Sharon (Q Q 1.16), Thorney Hoek (Q Q 1.18), Hope Field (Q Q 1.15), Rockwood (Q Q 1.21), Prospect (Q Q 1.22), Clifton Vale (Q Q 1.29), Queenstown Farm Green Fountain 156, Queenstown Farm Everton 159, Queenstown Farm Queens Park 163, Griffithsville (Q F 5.25), Rathwick (Q Q 1.55), Prospect (Q Q 3.43), Blaauwkrantz (Q Q 1.36), Tylden Dale (Q Q 1.31), to the point where the eastern boundary of the last-named farm meets the middle of the said Swart Kei River, thence in a westerly direction along the middle of the said river to the point first named.

42. ELECTORAL DIVISION SEA POINT comprising

(a) Polling Districts NO's. 215, 238 and 1126.

(b) Polling District No. 216 bounded as follows:

From the point where the prolongation in a north-westerly direction of Hall Road meets the low-water mark of the sea, thence in a south-easterly direction along the said prolongation and Hall Street till its intersection with the Main Road, thence along the Main Road in a north-easterly direction till its intersection with Rhine Road, thence in a south-easterly direction along Rhine Road and its prolongation to the point where the said prolongation meets the prolongation of Glengariff Road, thence in a southerly direction along the prolongation of Glengariff Road till it intersects the foot-path along the summit of Lions Back, thence in a south-westerly direction along the said foot-path to the point where it is intersected by the prolongation of St. Johns Road, thence along the said prolongation and St. Johns Road in a north-westerly direction to the point where a further prolongation of St. Johns Road in a north-westerly direction, meets the low-water mark of the sea, thence along the said low-water mark to the point first named.

43. ELECTORAL DIVISION SIMONSTOWN comprising

(a) Polling Districts No's. 235, 239, 240, 241, 242, 243, 244 and 1089.

(b) Polling District No. 11 bounded as follows:

From the north-western beacon of Erf 3663 Constantia, along the north-western boundary of the said Erf so as to include it in this area to its intersection with Orpen Road, thence in a southerly direction along Orpen Road and Steenberg Road to its intersection with the prolongation of the northern boundary of Erf 4673 Constantia, thence along the prolongation and northern boundary of the said Erf so as to include it, to its intersection with the Simon van der Stel Freeway, thence in a southerly direction along the said Freeway to its intersection with Pollsmoor Road, thence along Pollsmoor Road, Main Road, Swaanswyk Road and Retreat Road to the point where it intersects the Suburban Railway Line, thence in a southerly direction along the said railway line to the point where it is intersected by Military Road, thence along Military Road to the point where it intersects the Keysers River, thence along the said river to the point where it is intersected by the outer edge of Sand Vlei, thence in a westerly direction along the said outer edge of Sand Vlei and the north-western boundary of Lot AC (1922.144.7915) so as to exclude them, to its north-western beacon, thence in a straight line to the south-eastern beacon of Klein Steenberg (1929.221.11145), thence along the boundaries of the following properties so as to include them: the said Klein Steenberg, Steenberg (C Q 17.42) to the point first named.

44. ELECTORAL DIVISION SUNDAYS RIVER comprising

- (a) Polling Districts No's. 10, 885, 889, 891, 1034, 1037, 1038, 1039, 1040, 1041, 1043 and 1048.

(b) Polling District No. 874 bounded as follows:

From the north-western beacon of the farm Cuyler Manor 320 Administrative District Uitenhage, thence eastwards along the boundaries of the following properties so as to include them in this area, viz, farms Klein Grass Rug 319, Florida 321, Zwartkops River Wagon Drift 567, Farm 566, Farm 569, Farm 585, Farm 586 and Farm 587 to its westernmost beacon, thence north-westwards along the boundaries of the following properties so as to exclude them from this area, viz, Erven 590 and 114 Bethelsdorp to the point where the western boundary of the last-mentioned property is intersected by the main road from Bethelsdorp, thence north-westwards along the said main road to the point where it intersects the north-western boundary of the said farm Cuyler Manor 320, thence north-eastwards along the said boundary to the beacon first named; and

University of Fort Hare
Together in Excellence

(c) polling district No. 56 bounded as follows:

From the westernmost beacon of the farm Coega Kammas Kloof 191 Administrative District Uitenhage, along the boundaries of the following farm so as to include it in this area, viz, the said Coega Kammas Kloof 191, to its easternmost beacon, thence north-eastwards and south-eastwards along the boundaries of the farm t'Zoetgeneugd 192 to the south-western beacon of Portion 1 of the farm Wolverton 130, thence north-eastwards along the boundaries of the said Portion 1 of the farm Wolverton 130 so as to include it in this area, to the point where its north-western boundary intersects the middle of the Sundays River, thence generally southwards along the middle of the said

Sundays River to the point where it intersects the high-water mark of the sea, thence south-westwards along the said high-water mark of the sea to the easternmost point of Erf 1 Wells Estate, thence north-westwards along the boundaries of the following properties so as to exclude them from this area, viz, the said Erf 1, Erf 10 Wells Estate, the said Erf 1 Wells Estate to the point where the north-eastern boundary of the last-mentioned property is intersected by the prolongation north-eastwards of the south-eastern boundary of Erf 9 Wells Estate, thence south-westwards along the said prolongation and the boundaries of the said Erf 9 Wells Estate so as to include it in this area to the point where the prolongation north-eastwards of its north-western boundary intersects the north-eastern boundary of the said Erf 1 Wells Estate, thence north-westwards along the boundaries of the following properties so as to exclude them from this area, viz, the said Erf 1, Erf 409 and the said Erf 1 Wells Estate to the southernmost beacon of the farm Stillwell 563, thence north-westwards along the boundaries of the following farms so as to include them in this area, viz, the said Stillwell 563, Mormons Vlakke 562, Coegas Kop 316, Farm 434, the said Coegas Kop 316, Welbedachts Fontein 300, Grassridge 228, Grassridge 227 and the said Coega Kammas Kloof 191 to the beacon first named.

45. ELECTORAL DIVISION STELLENBOSCH comprising

Polling District No. 893 bounded as follows:

From the Trigonometrical Station on the Simonsberg along

the north-eastern boundary of the Simonsberg Forest Reserve, and the boundaries of the following farms so as to include them within this polling district, Rustenburg A (Stel Q 8.45), Portion of Zorg Vliet (D T 1836.8.22), Farm (Stel Q 2.10), and Lot LIV (Stel F 8.6) to the Trig Station called Botmaskop on the Banhoek Mountains, thence along the watershed of the said mountains and Jonkershoek Mountains to the Trig Station called Sneeuw Kop, thence in a general north-westerly direction along the watershed of the Stellenbosch Mountain to a point where it is intersected by the prolongation of the southern boundary of lot LVI (Stel F 8.8), thence along the said prolongation and eastern boundary of the said Lot LVI so as to exclude it, thence along the north-western boundary of Farm (Stel Q 2.58), to the point where it intersects the middle of the Eerste River, thence in a north-westerly direction along the middle of the said Eerste River to the point where it meets the Plankenbrug River, thence along the said Plankenbrug River in a northerly direction to where it is intersected by the Stellenbosch railway line, thence in a northerly direction along the said railway line to the point where it intersects the boundary of Cloetedal (Stel Q 10.57), thence in a northerly direction along the boundaries of the following farms so as to include them within this polling district, the said Cloetedal, Patrys Valley (Stel Q 7.57), Onrus en Harmonie (Stel Q 4.33), Lot C (Stel Q 14.3), Annex Schoongezicht, Klippies Rivieren (Stel Q 2.7), Farm (Stel Q 1.1), the said Forest Reserve on the Simonsberg to the beacon first named.

46. ELECTORAL DIVISION SWELLENDAM comprising

Polling Districts No's. 139, 140, 141, 142, 144, 145, 147, 156, 158, 847, 852, 856, 857, 859, 903, 904, 905, 906, 907, 908, 909, 910, 913, 914, 915, 918, 919, 921 and 1087.

47. ELECTORAL DIVISION TYGERVALLEI comprising

(a) Polling Districts No's. 1106, 1123 and 1148.

(b) Polling District No. 229 bounded as follows:

From the north-western beacon of Lot Triangle (C F 32.2) along the boundaries of the following properties so as to include them, the said lot Triangle and Erf 32565 Cape Town to the westernmost beacon of Erf 32562 Cape Town, thence along the south-eastern boundary of the said Erf so as to exclude it, thence along the northern boundary of Erf 32564 Cape Town so as to include it to the northernmost beacon of Jackhals Valley (C Q 3.32), thence along the boundaries of the following properties so as to include them, the said Jackhals Valley, Welcome Estate (C F 27.11), Kalksteenfontein (D T 1934.201.10443), Lot EE (C Q 14.39), The Fens (Dgm No. 318/1928), Lot MM (C Q 17.48), Lot Albion No. 2 (Dgm 3618/1928), Lot BW (Dgm 314/1927), Lot Albion No. 1 (Dgm 3617/1928), Lot No. 12 (Dgm 2736/1939), the said Kalksteenfontein, Lot M (D T 1925.240.11336), the said Kalksteenfontein to the point where its southern boundary intersects the railway line, thence along the said railway line in a southerly direction to where it intersects Klipfontein Road, thence along Klipfontein Road, Ruth Road, Tussenweg, Bellmore Avenue, Hanover Park Avenue, Blomvlei Road, Lansdowne Road, Walnut Road, Landon Road to where it intersects the Cape Flats Railway Line, thence southwards along said Cape Flats Railway Line to its intersection with Holderness Road, thence westwards along Holderness Road and its prolongation to where it intersects the eastern boundary of the Kenilworth Race Course, thence

north-westwards along said boundary of Kenilworth Race Track to where it intersects Chichester Road, thence eastwards along Chichester Road to where it intersects the Kromboom River, thence northwards along the Kromboom River to where it intersects Lawson Road, thence eastwards along Lawson Road to where it intersects the Cape Flats Railway Line, thence northwards along said Cape Flats Railway Line to where it intersects Coningsby Street, thence westwards along Coningsby Street to where it intersects the Kromboom River, thence along the Kromboom River, the Black River and the Vygerkraal River to where it intersects the Cape Flats Railway Line, thence along the said Railway Line to its intersection with the eastern boundary of Lot No. 2 (C Q 27.38), thence along the said eastern boundary to where it intersects the Langa Railway Line, thence along the said Railway Line to where it is intersected by the prolongation of the western boundary of the Lot Triangle (C F 32.2), thence along said prolongation to the beacon first named; and

(c) Polling District NO. 1122 bounded as follows:

From the point where the prolongation of the eastern boundary of Erf 443 Thornton intersects the Cape Town-Bellville Railway Line, thence along the said railway line to its intersection with the eastern boundary of Portion 3 of The Range (Dgm 7215/1945), thence along the said Denneboom Avenue and Sipres Avenue to where it meets Viking Way, thence in a westerly direction along the said Viking Way to where it intersects the eastern boundary of Erf 2146 Pinelands, thence along the said boundary and the eastern boundaries of Erf 450 Thornton and Erf 443 Thornton and its prolongation so as to exclude them from this area to the point


first named; and

(d) Polling District No. 224 bounded as follows:

From the point where the prolongation of Danie Malan Street intersects the Cape Town-Bellville Railway Line, thence along the said Railway Line to where it is intersected by the prolongation of De Beer Avenue, thence southwards along De Beer Avenue to where it intersects Francie Van Zijl Drive, thence eastwards along Francie van Zyl Drive to the point where it is intersected by the eastern boundary of Tiger Valley Estate (General Plan T 1 B), thence southwards along the said eastern boundary of Tiger Valley Estate to the northernmost beacon of Portion 11 of Tiger Valley (D t 18336/1957), thence along the boundaries of the following properties so as to include them in this district, the said Portion 11 of Tiger Valley, Portion 5 of Tiger Valley (D T 3570/1954), Portion RE of Tiger Valley (D T 17348/1946), Portion 3 of Lot QQ (D T 6137/1947), Portion 4 of Lot QQ (D T 12393/1947), Portion RD of Lot QQ (D T 6537/1944), Portion 7 of Lot QQ (D T 14263/1957), Portion 1 of Lot QQ (D T 12339/1940), Land (C Q 5.82), Portion 25 of Belhar (D T 4291/1961), Portion 8 of Belhar (GR 171/1950), Portion 9 of Belhar (GR 172/1950), Portion 24 of Belhar (D T 4167/1960) to the north-eastern beacon thereof, thence along the boundaries of the following properties so as to exclude them, Land (C Q 13.4), Erven Nos. 408, 406, 411, 412, 413, 414 and 1952 Kuils River to the point where the south-western boundary of the latter property meets the middle of the Kuils River, thence along the middle of the said Kuils River to the point where it is intersected by the prolongation of the

southern boundary of Beulahland (Dgm 2355/1952), thence along the said prolongation and boundary to its south-western beacon, thence in a straight line to the north-eastern beacon of Lot NN (C Q 15.6), thence along the boundaries of Lot NN so as to exclude it to its north-western beacon, thence along the prolongation of the western boundary of the said Lot NN to the point where it intersects the middle of the Modderdam Road, thence along the middle of the said Modderdam Road, Tiger Valley Road, Connaught Street, Francie van Zijl Drive and Danie Malan Street and its prolongation to the point first named; and

(e) Polling District NO. 557 bounded as follows:



From the point where the railway line from the Bellville Goods Yard intersects the Cape Town-Belville Railway Line, thence in an easterly direction along the said railway line and the railway line to Stellenbosch to where it intersects the prolongation of the northern boundary of Lot A (D T 1903.19.1250), thence along this prolongation and the boundaries of the following properties so as to exclude them, the said Lot A, Land (C Q 13.4), Portion 24 of Belhar (D T 4167/1960), Portion 9 of Belhar (GR 172/1950), Portion 8 of Belhar (GR 171/1950), Portion 25 of Belhar (D T 4291/1961), Land (C Q 5.82), Portion 1 of Lot QQ (D T 12339/1940), Portion 7 of Lot QQ (D T 14263/1957), Portion RD of Lot QQ (D T 6537/1944), Portion 4 of Lot QQ (D T 12393/1947), Portion 3 of Lot QQ (D T 6137/1947), Portion RE of Tiger Valley (D T 17348/1946) and Portion 5 of Tiger Valley (D T 3570/1954) to the point where the latter portion's north-eastern boundary is intersected by the railway line to the Bellville Goods Yard, thence along the Bellville Goods Yard

railway line to the point first named.

48. ELECTORAL DIVISION UITENHAGE comprising

Polling District No. 952.

49. ELECTORAL DIVISION FALSE BAY comprising

(a) Polling Districts No's. 188, 552 and 555.

(b) Polling District No. 1144 bounded as follows:

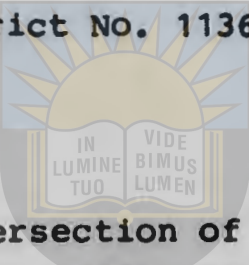
From the point where the prolongation of Holderness Road meets the eastern boundary of Kenilworth Race Course (C F 18.1), thence along said prolongation and Holderness Road to where it intersects the Cape Flats railway line, thence northwards along said Cape Flats railway line to its intersection with Laidon Street, thence along Laidon Street to its intersection with Walnut Street, thence along Walnut Street to its intersection with Lansdowne Road, thence along Lansdowne Road to its intersection with Blomvlei Road, thence along Blomvlei Road to its intersection with Hanover Park Avenue, thence along Hanover Park Avenue, Bellmore Avenue, Tussenweg and Ruth Road to its intersection with Klipfontein Road, thence along Klipfontein Road, Aries Street, Ruimte Road, Lyne Road, Boyne Street, Vygekraal Road to where it is intersected by the prolongation of the southern boundary of Lot 6 (C Q 1.94), thence along the said prolongation and the boundaries of the said Lot 6 and Lot 31 (C Q 25.41) so as to include them in this area, to the point where the prolongation of the western boundary

of the said Lot 31 meets the middle of Lansdowne Road, thence along the middle of Lansdowne Road and Wetton Road to where it meets the prolongation of the eastern boundary of Kenilworth Race Course (C F 18.1), thence along the said prolongation and boundary in a northerly direction to the point first named.

50. ELECTORAL DIVISION VASCO comprising

(a) Polling District No. 137.

(b) Polling District No. 1136 bounded as follows:



From the intersection of Hamilton Road and Graaff Road along the middle of Graaff Road and its prolongation to the southern boundary of the National Road, thence along the said southern edge of the National Road to the point where it is intersected by the middle of Van Riebeeck Street, thence in a southerly direction along the middle of Van Riebeeck Street to its intersection with Glen Lily Road, thence south-eastwards along Glen Lily Road till its intersection with Voortrekker Road, thence westwards along Voortrekker Road till its intersection with Malherbe Street, thence southwards along Malherbe Street till it meets the Cape Town-Bellville railway line, thence in a westerly direction along the said railway line to a point where it is intersected by the prolongation of the middle of Hamilton Road, thence along the said prolongation and the middle of Hamilton Road to the point first named.

51. ELECTORAL DIVISION VRYBURG comprising

(a) Polling Districts No's. 115, 117, 121, 123, 126, 128, 130, 631, 633, 634, 1108, 1109 and 1110.

(b) Polling District No. 118 bounded as follows:

From the north-western beacon of Cherwell 378 Administrative District of Vryburg in a north-easterly direction along the boundaries of the following properties so as to include them in this area, viz, the said Cherwell, Madiakgama Native Reserve, Blackheath 379, Richmond 380, Beaulieu 381, Distin 399 and Stonehenge 400 to the easternmost beacon of the last-mentioned farm, thence south-westwards along the International boundary of Bophuthatswana to the westernmost beacon of Goodwood 401, thence north-westwards along the boundaries of the following properties so as to include them in this area, viz, Moorfield 402, Cumnor 398, Palmyra 382 and the said Cherwell 378 to the beacon first named; and

(c) Polling District No. 42 bounded as follows:

From the north-western beacon of Vryburg Farm Denmark 445, thence along the boundaries of the following Vryburg Farms so as to include them within this polling district, the said farm Denmark, farm Kameel Doren 452, farm Zoetlief 451, farm Vogel Vlei 450, farm Senekal 542, farm Gans Vlake 543, farm Verdwaal Vlake 540, farm Vogelstruis Vlake 538, farm Gruis Rand 536, farm Sweet Valley 535, farm Middel Kop 532, farm

Wildebeest Pan 533, farm Vaalbosch Knob 456, farm Doornpan 457 to the point where it is intersected by the International Boundary of Bophuthatswana, thence along the said boundary to the beacon first named; and

(d) Polling District No. 120 bounded as follows:

From the westernmost beacon of Lucas 972 Administrative District of Vryburg in a north-easterly direction along the boundaries of the following properties so as to include them in this area, viz, the said Lucas, Sandlershoop 973, Uitklop 976, Tavistock 371, West Remenham 372, East Remenham 373, North Henley, South Henley 375, North Oriel 376, South Oriel 377, Iffley 397 and Croft Beauily 404 to the easternmost beacon of the last-mentioned farm, thence south-westwards along the International Boundary of Bophuthatswana to the westernmost beacon of South Carfax 412, thence north-westwards along the boundaries of the following properties so as to include them in this area, viz, North Carfax 411, South Curzon 410, North Curzon 409, South Sandford 392, North Sandfort 391, Melton 393, Groenegem 974 and the said Lucas 972 to the beacon first named; and

(e) Polling District No. 44 bounded as follows:

From the northernmost beacon of Vryburg Farm Mamusa 459, along the boundaries of the following Vryburg farms so as to include them in this polling district, the said Mamusa, farm Nantes 460, farm Havclock 530, farm Hoep Vlei 531, farm

Klipfontein 528, farm Harbo 527, farm Bosch Pan 526, farm Graspan 464 and the farm Mooilaagte 463 to the point where it intersects the International Boundary of Bophuthatswana, thence along the said boundary to the point first named; and

(f) Polling District NO. 122 bounded as follows:

From the northernmost beacon of Portion 30 (Ottawa) of Farm No. 1 vryburg in a easterly direction along its north-eastern boundary and the boundaries of the following Vryburg farms so as to include them in this district, Portion 122 of the Farm No. 1, Portion 29 of the farm No. 1, Carlow No. 132, Louth 133, Brisbane 134, Tyrone 135, Fairclough 136, Duncan 137, Blenheim 163, Springfield 164, Senlac 143, Portion 22 of Farm No. 189, Portion 23 of Farm No. 189, Portion 4 of Farm No. 189, Portion 20 of Farm No. 189, Portion 3 of Farm NO. 189 to the point where its south-eastern boundary intersects the international boundary of Bophuthatswana, thence in a westerly direction along the said international boundary to where it intersects the southern boundary of Portion 5 (Carnyorth) of Farm No. 4 Vryburg, thence along the said southern boundary of said Portion 5 (Carnyorth) of Farm No. 4 and the following Vryburg farms so as to include them in this district, Portion 6 (Botallack) of Farm No. 4, Portion 8 (Truthwalk) of Farm No. 4, Portion 27 (Frylinck) of Farm No. 1, Portion 121 of Farm No, 1, the said Portion 30 (Ottawa) of Farm No. 1 to the beacon first named; and

- (g) Polling District No. 47 bounded as follows:

From the northernmost beacon of the farm Eska 435 Administrative District Vryburg, south eastwards along the boundaries of the said Eska 435, Newnham 437 and the said Eska 435 so as to include them in this area to the beacon first named; and

- (h) Polling District No. 132 bounded as follows:

From the westernmost beacon of Mafeking farm Knowle Park 101, along the boundaries of the following Mafeking farms so as to include them within this polling district, viz, the said Farm 101, farm Drummond 102, farm Westwood Park 103, farm Heathfield 104, farm New Park 105, farm Roslin 106, farm Trumpeters Post 107, farm Fairview 114, farm Thorn Dale 115, farm Lucy Dale 123 and farm Union Jack 124 to its southernmost beacon, thence along the boundary of Erf 99 Rooigrond so as to include it within this polling district, to the south-eastern beacon of Erf 101 Rooigrond, thence along the boundaries of the said Erf 101 so as to exclude it from this polling district to its northernmost beacon, thence along the boundary of Erf 428 Mafeking so as to include it to the northernmost beacon of Erf 589 Mafeking, thence along the International Boundary of Bophuthatswana to the beacon first named; and

- (i) Polling District No. 50 bounded as follows:

From the north-western beacon of Croyden 167

Administrative District of Mafeking north-eastwards along the International boundary of Bophuthatswana to the easternmost beacon of Vryhof 147, thence south-westwards along the boundaries of the following properties so as to include them in this area, viz, the said Vryhof 147, Kliparani 148, Kgaba 152, Buccleugh 154, Tilney 157, Uplands 159, Dover A 165 and the said Croydon 167 to the beacon first named; and

- (j) Polling District No. 52 bounded as follows:

From the north-eastern beacon of Mafeking Farm 129 Spring Valley, along the boundaries of the said farm and Mafeking Farm Lentevallei 131 to where it meets the International Boundary of Bophuthatswana, thence along the said boundary to the point first named; and

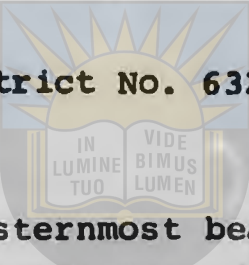
- (k) Polling District No. 630 bounded as follows:

From the north-eastern beacon of Vryburg farm Taungs 466, along the boundaries of the following Vryburg farms so as to include them within this polling district, the said Taungs, farm Mistako 465, farm Swellendam 525, farm Kafir Pan 524, farm Morgenzon 607, farm Utrecht 606, farm Tampaans Fontein 608, farm Dorenpoort 612, farm Hamburg 617, farm Kameel Rand 620, farm Twistfontein 622, farm Beaufort 625 and the farm Waaihoek 626 to the point where it meets the International Boundary of Bophuthatswana, thence along the said boundary to the point first named; and

(1) Polling District No. 45 bounded as follows:

From the westernmost beacon of the farm Poler 428 Administrative District of Vryburg north-eastwards along the boundaries of the following properties so as to include them in this area, viz, the said Poler 428, Agar 429, Renfield 430 and Didima 433 to the southernmost beacon of the last-mentioned farm, thence south-eastwards along the International Boundary of Bophuthatswana to the beacon first named; and

(m) Polling District No. 632 bounded as follows:



From the westernmost beacon of Klip Aar (Vr Q 20.4) along the boundaries of the following farms so as to include them within this polling district, the said Klip Aar, Dorst (Vr Q 19.4), Scholtz Fontein (Vr Q 2.8), Leesfontein (Vr Q 6.37) Dwars Rivier (Vr Q 20.8), Zonderzorg (Vr Q 10.87), Rust Plaats (Vr Q 10.86), Takwanen Bantu Reserve (Vr F 1.1), Klip Vlakte (Vr Q 10.47), Armoeds Vlakte (Vr Q 6.2), Klondike (Vr Q 14.7), Nazareth (Vr Q 7.35), Brussels (Vr Q 6.54), Groot Kloof (O S T 1.29), Versters Dwaal (Vr Q 8.35), Madrid (Vr Q 8.44), Saamgetrokken (Vr Q 6.40), Langverwacht (Vr Q 6.33), Therons Rust (Vr Q 8.37), Dwaal Vlakte (Gr 9/1945, Klip Plaats (Vr Q 6.25), Gladdefontein (Vr Q 6.24), Uitend (Dgm 511/928), Harry's Geluk (Vr Q 21.11), Eensgevonden (Vr Q 21.13) and the said Klip Aar to the point first named; and

(n) Polling District No. 55 bounded as follows:

From the south-western beacon of Vryburg farm Middelrand 820 along the boundaries of the said Farm 820 to the beacon first named.

(o) Polling District NO. 129 bounded as follows:

From the north-western beacon of the Vryburg farm Koodoo Bosch 203 in a easterly direction along the boundaries of the following properties so as to include them in this district: the said Koodoo Bosch; 203 Kingsmill 202 to the point where the last mentioned property meets the international boundary of Bophuthatswana thence along the said boundary until it meets the boundary of the farm Elibank. (Mafeking 179) thence along the boundaries of the following Mafeking farms so as to include them in their district: the said Elibank, 179, Shephards Bush 178, Wilton 177, Sligo 275; Westend 278, Cashel. 277; Nottingham 299 and Claremont. 296; until it meets the international boundary of Bophuthatswana thence along the said boundary until it meets the boundary of the farm Winterhoek, thence along the boundaries of the following farms so as to include them in this district: the said Winterhoek, Kameel Bult 335, Le Roux's Rivier 336, Pleizier 337, Donkerhoek. 324; Papiessvlakte A323; Hartebeest Pan 308; Vogelstruis Kop 271, Blaauwkrans 256, Mosita 251, Faith 238, Hope 233; Kopje Alleen 219, Wolf Draai 214 and Koodoo Bosch 203; to the first named beacon; and

(p) Polling District No. 49 bounded as follows:

From the south-western beacon of Portion 1 of the farm Railway Strip D.355 Administrative District of Mafeking north-eastwards along the International boundary of Bophuthatswana to the easternmost beacon of the Farm 376, thence generally south-westwards along the Provincial boundary between the Province of the Cape and the Province of Transvaal to the north-eastern beacon of Boschrand A 706, thence south-westwards along the south-eastern boundaries of the said Farm 376 and the said Portion 1 of the farm Railway Strip D 355 to the beacon first named; and

(q) Polling District No. 1111 bounded as follows:

From the northernmost beacon of Vryburg Farm Leenies=deel 234, along the boundaries of the following Vryburg farms so as to include them within this polling district, the said Farm 234, Farm Tweeling 237, Farm Zandvliet 243, Farm Pepani 232, Farm Ditlharedintsi 368, Farm Matamatobo 388, Farm Maretlwa 390, Farm Moroba 389, Farm Lere Metsi 366, Farm Portion Weddell 251/35 to the point where it meets the International Boundary of Bophuthatswana, thence along the said boundary to the beacon first named.

52. ELECTORAL DIVISION WALMER comprising

(a) Polling District No. 788;

(b) polling district No. 1114 bounded as follows:

From the north-eastern beacon of Erf 1948, Walmer, thence in a south-westerly direction along the boundaries of the following properties so as to exclude them from this area, viz, the said Erf 1948 Walmer, Erven 1961, 1962, 1064 and Erf 1968 Walmer to the point where the north-western boundary of the last-mentioned erf intersects Newcombe Avenue, thence northwards along the said Newcombe Avenue and William Moffett Expressway to the point where the said Expressway intersects the middle of the Baakens River, thence generally south-eastwards along the said Baakens River to where it intersects the prolongation northwards of the eastern boundary of Erf 1935 Walmer, thence southwards along the said prolongation and the eastern boundary of Erf 1935 Walmer to the beacon first named; and

(c) polling district No. 38 bounded as follows:

University of Fort Hare

From the south-western beacon of Erf 118 Skoenmakerskop, thence northwards along the boundaries of the following properties so as to include them in this area, viz, the said Erf 118 Skoenmakerskop, Erf 327 Theescombe, the said Erf 118 Skoenmakerskop, Erf 1948 Walmer, but excluding that portion of Erf 1948 Walmer which forms part of South Dene Township, Erven 121 and 113 Skoenmakerskop to the north eastern beacon of the last-mentioned property, thence generally westwards along the high-water mark of the sea to the beacon first named.

53. ELECTORAL DIVISION WELLINGTON comprising

(a) Polling Districts No's. 649, 650, 651, 653, 657 and 900.

(b) Polling District No. 133 bounded as follows:

From the point where the northern boundary of Vissers=
hok Outspan (Dgm 3130/1940) intersects the Malmesbury
National Road, thence along the boundaries of the
following properties so as to include them, the
said Vissershoek Outspan, Land (C Q 8.13), Hoogekraal
(C Q 8.27), Wel Vergenoegd (C Q 7.10), Kuipers Kraal
(C Q 8.28), Zondaghs Fontein (C Q 6.23), Adderley
(C Q 6.22), Oortmans Pot (C Q 9.2), Mossel Bank
(Stel Q 8.77), Munniks Dam (Mal Q 1.4), Elands
Vley Outspan, the said Munniks Dam, Spens Gelaars
Drift (Stel Q 8.49), the said Munniks Dam, Eens=
gezind (C Q 11.5), Klip Heuvel (Stel Q 8.75),
Mossel Bank (C Q 12.24), Rondeboschjes Berg
(C Q 9.56), Vrymans Fontein (C Q 5.57), Dorst Berg
(Granted to M v d S Dreyer 25.7.19), Ongegund
(C Q 8.18), Kontermans Kloof (C Q 3.40), Roozenboom
(C Q 2.11), Land (C Q 9.36), Lot K (C Q 29.12)
until its south-eastern boundary intersects the
Malmesbury National Road, thence northwards along said
National Road to the point first named; and

(c) Polling District No. 40 bounded as follows:

From the point where the middle of Kuils River
intersects the northern boundary of Lot G The
Joostenberg Vlakte (Stel Q 15.36), thence along
boundaries of the Lot G The Joostenberg Vlakte
so as to include it in this district until it
intersects the northern boundary of Kruispad
(Stel Q 4.38), thence in a easterly direction along
the northern boundary of Kruispad until it is

intersected by the Paarl Road, thence south-westwards along the Paarl Road until it is intersected by the Bellville-Kraaifontein railway line, thence south-westwards along the Bellville-Kraaifontein railway line until it intersects the middle of the Kuils River, thence along the middle of the Kuils River to the point first named.

54. ELECTORAL DIVISION WORCESTER comprising

Polling Districts No's. 916, 917, 922, 1080, 1082, 1083 and 1084.

55. ELECTORAL DIVISION WYNBERG comprising

(a) Polling District No. 1137;

University of Fort Hare
Together in Excellence


(b) Polling District No. 1104 bounded as follows:

From the point where Stanhope Road intersects the Suburban Railway Line, thence in a north-easterly direction along Stanhope Road to its intersection with Lansdowne Road, thence along Lansdowne Road to where it is intersected by the Kromboom River, thence along the Kromboom River to Chichester Road, thence along the eastern boundary of Kenilworth Race Course (C F 18.1) to where it is intersected by the prolongation of the western boundary of Lot A (C Q 37.20), thence along the said prolongation and boundaries of the said Lot A and Bamboesvlei Annex

(C Q 47.14) so as to exclude them from this area, to the intersection with Ottery Road, thence along Ottery Road and South Road to its intersection with the Suburban Railway Line, thence along the Suburban Railway Line to the point first named; and

(c) Polling District No. 234 bounded as follows:

From the point where the middle of South Road intersects the Suburban Railway Line, thence along the middle of the said South Road, Ottery Road and Londonderry Road to its intersection with the Cape Flats Railway Line and the Suburban Railway Line to the point first named.



University of Fort Hare
Together in Excellence



CONT

University of Fort Hare
Together in Excellence



BYLAF B

NATAL


BEHALWE WAAR HIERIN OMSKRYF, IS DIE OMSKRYWING VAN STEMDISTRIKTE HIERONDER VERMELD, SOOS AFGEKONDIG BY PROKLAMASIE NO. 174 VAN 1972 EN PROKLAMASIE NO. 27 VAN 1974.

1. KIESAFDELING AMANZIMTOTI bestaande uit

Stemdistrikte Nos. 83, 91, 92, 212 en 221.

2. KIESAFDELING BEREJA bestaande uit

(a) Stemdistrik No. 1 begrens soos volg:



Vanaf die kruispunt van die oostelike grens van Feniscowles van Sea View No. 845 en die middel van die Umbilorivier; daarvandaan langs die middel van die Umbilorivier tot by Bellairweg; daarvandaan allangs Bellairweg tot by sy aansluiting met Cato Manorweg; daarvandaan langs Cato Manorweg tot by sy aansluiting met Carmaniaweg; daarvandaan langs Carmaniaweg tot by sy aansluiting met Cato Manorweg; daarvandaan langs Cato Manorweg tot by sy aansluiting met Owenlaan; daarvandaan langs Owenlaan tot by sy aansluiting met Bidstonweg; daarvandaan langs Bidstonweg tot by sy aansluiting met Maristsweg; daarvandaan langs Maristsweg tot by die oostelike grens van Cato Manor No. 812; daarvandaan noordooswaarts langs die oostelike grense van Cato Manor No. 812 en Brickfield No. 806 tot by die aansluiting met Nasionale Roete No. 3; daarvandaan in 'n oostelike rigting langs Nasionale Roete No. 3 tot by die aansluiting met Manningweg; daarvandaan langs Manningweg tot by die aansluiting met Francoisweg; daarvandaan in 'n algemene westelike rigting allangs Francoisweg tot by sy aansluiting met die oostelike grens van Cato Manor No. 812; daarvandaan in 'n suidwestelike rigting langs die oostelike grens van Cato Manor No. 812 en Feniscowles van Sea View No. 845, om sodoende, al hierdie eiendomme in te sluit,

tot by die eersgenoemde kruising; en

(b) Stemdistrik No. 2 begrens soos volg:

Vanaf die aansluiting van South Ridgeweg en Maristsweg; daarvandaan langs Maristsweg tot by sy aansluiting met Bidstonweg; daarvandaan langs Bidstonweg tot by sy aansluiting met Owenlaan; daarvandaan langs Owenlaan tot by sy aansluiting met Cato Manorweg; daarvandaan langs Cato Manorweg tot by sy aansluiting met Carmaniaweg; daarvandaan langs Carmaniaweg tot by sy aansluiting met Cato Manorweg; daarvandaan langs Cato Manorweg tot by sy aansluiting met Bellairweg; daarvandaan langs Bellairweg tot by die Umbilorivier; daarvandaan langs die middel van die Umbilorivier op, tot waar dit deur die verlenging van die noordwestelike grens van Onderverdeling SB3 van Cato Manor No. 812 gekruis word; daarvandaan, agtereenvolgende langs die grense van die volgende eiendomme sodat hulle in hierdie gebied ingesluit word, Onderverdelings SB3, MB 4, L, Wiggins van P van O, almal van Cato Manor No. 812, tot waar die noordwestelike grens van laasgenoemde Onderverdeling Jan Smuts Hoofweg kruis; daarvandaan langs Jan Smuts Hoofweg tot by die westelike grens van Lot 39 van Wandsbeck No. 835; daarvandaan langs die westelike grens van genoemde Lot No. 39 en die grense van die volgende eiendomme om sodoende hulle in hierdie gebied in te sluit, Lotte 880, 881, 876, 875, 877, 878 en 879 almal van Westville Dorp, Kolandene Hoogtes No. 14249 en Brickfield No. 806 tot by Clareweg; daarvandaan langs Clareweg tot by sy aansluiting met Randlesweg; daarvandaan langs Randlesweg tot by sy aansluiting met Sparksweg; daarvandaan langs Sparksweg tot by sy aansluiting met Brickfieldweg; daarvandaan langs Brickfieldweg tot by sy aansluiting met Nasionale Roete No. 3;

daarvandaan algemeen suid-ooswaarts langs Nasionale Roete No. 3 tot by sy kruising met Ridgeweg; daarvandaan algemeen suidwaarts langs Ridgeweg tot by die eersgenoemde aansluiting; en

(c) Stemdistrik No. 11 begrens soos volg:

Vanaf die mees noordelike baken van Dorp Reservoir Hills en die middel van die Umgenirivier; daarvandaan in 'n algemene oostelike rigting langs die middel van die Umgenirivier op tot waar dit die verlenging van die oostelike grens van Lot 10 van Quarry van Springfield No. 802 kruis; daarvandaan suidwaarts langs die genoemde verlenging en die oostelike grense van die volgende eiendomme om sodoende hulle in hierdie gebied in te sluit: Lot 10, Lot 11, Lot 12, Lot 13 en Lot 14 almal van Quarry van Springfield No. 802, en in 'n reguit lyn na die oostelike baken van Lot 16 van Quarry; daarvandaan langs die oostelike grense van die volgende eiendomme om sodoende hulle in hierdie gebied in te sluit: Lot 16, Lot 17, Lot 18, Lot 19, Lot 20, Lot 21 en Lot 22 almal van Quarry; daarvandaan noordwaarts vir 'n afstand van 110 meters langs die suidelike grens van Quarry van Springfield No. 802; daarvandaan in 'n algemene suidelike rigting langs Earl Haigweg, ooswaarts langs Valley Viewweg; suidwaarts langs North Ridgeweg, ooswaarts langs Ferndaleweg, suidwaarts langs Nimmoweg en Musgraveweg, ooswaarts langs Montpelierweg, suidwaarts langs Essenwoodweg, weswaarts langs Nasionale Roete No. 3; daarvandaan in 'n algemene noordelike rigting langs Brickfieldweg, noordweswaarts langs Sparksweg, noordwaarts langs Randlesweg en noordweswaarts langs Clareweg tot by die suidwestelike grens van Springfield No. 802; daarvandaan in 'n algemene noordwestelike rigting langs die genoemde grens en die suidelike grens van Klein Zeekoe Vallei No. 803; daarvandaan

langs die grense van die volgende eiendomme om sodoende hulle in hierdie gebied in te sluit: Lot 864, Lot 865, Lot 969, Lot 829, Lot 828, Lot 831, Lot 832, Lot 835, Lot 836, Lot 837, Lot 838, Lot 839, Lot 840 en Lot 817, almal van Westville Dorp tot by die oostelike baken van Lot 811; daarvandaan langs die grense van die volgende eiendomme om sodoende hulle van die gebied uit te sluit: Lot 811, Lot 812, Lot 811 in gemeen met Lot 798; daarvandaan langs die grense van die volgende eiendomme om sodoende hulle in hierdie gebied in te sluit: Lot 798, Lot 799, Lot 800, Lot 802, Lot 790, Lot 789, Lot 787, Lot 786, Lot 783, Lot 784, Lot 768 en Lot 769 tot waar die grens van laas genoemde Lot kruis met die verlenging van die grens BR13x-Z1x van (Algemene Plan 111 x 24); daarvandaan in 'n suidwestelike rigting langs die genoemde verlenging en grens Z1x-BR13x; daarvandaan noordwaarts van baken BR13x tot baken N154 van Lot 292 almal van (Algemene Plan 111 x 24) van Dorp Chiltern Hills; daarvandaan langs die grense van die volgende eiendomme om sodoende hulle in hierdie gebied in te sluit: Lot 292, Lot 238, Lot 235, Lot 234, Lot 233, Lot 232, Lot 231 en Lot 230, tot by die noordwestelike baken van die laasgenoemde Lot; daarvandaan langs die volgende grense om sodoende hulle van hierdie gebied uit te sluit: Lot 229 en Lot 228, albei van Dorp Chiltern Hills tot by die noordoostelike baken van laasgenoemde Lot; daarvandaan in 'n noordwestelike rigting tot by die suidoostelike baken van Lot 60 Dorp Chiltern Hills; daarvandaan langs die grense van die volgende eiendomme om sodoende hulle in hierdie gebied in te sluit: Lot 60 en Lot 422, tot by die oostelike baken van laasgenoemde Lot 422; daarvandaan in 'n algemene westelike rigting langs die grens van Lot 869 tot waar die verlenging van die oostelike grens van Lot 717 (Algemene Plan 26 x 16) van Dorp Reservoir Hills gekruis word; daarvandaan langs die genoemde verlenging en die oostelike grens van Lot 717 tot by die noordoostelike baken van Lot 717 van Reservoir

Hills Dorp; daarvandaan in 'n reguit lyn noordooswaarts tot by die mees suidelike baken van Lot 302 van Dorp Reservoir Hills; daarvandaan langs die grense van die volgende eiendomme agtereenvolgend, om sodoende hulle in hierdie gebied in te sluit: Lot 302, Lot 304, Lot 306, Lot 308, Lot 310, Lot 312 en Lot 314 almal van Dorp Reservoir Hills tot by die noordoostelike baken van Lot 314; daarvandaan langs die grense van die volgende eiendomme agtereenvolgend, om sodoende hulle almal uit hierdie gebied uit te sluit: Lot 320, Lot 322, Lot 323, Lot 324, Lot 325, Lot 324, Lot 323, Lot 321, Lot 319 en Lot 318, almal van Dorp Reservoir Hills tot by die noordwestelike baken van Lot 318; daarvandaan in 'n reguit lyn noordweswaarts tot by die suidwestelike baken van Lot 87 van Reservoir Hills Dorp; daarvandaan langs die grense van die volgende eiendomme agtereenvolgend, om sodoende hulle almal in hierdie gebied in te sluit: Lot 87, Lot 86, Lot 83, Lot 82, Lot 79, Lot 78 en Lot 76 almal van Reservoir Hills Dorp tot by die suidwestelike baken van Lot 76; daarvandaan in 'n reguit lyn suidweswaarts tot by die suidoostelike baken van Lot 89; daarvandaan langs die grense van die volgende eiendomme agtereenvolgend, om sodoende hulle in hierdie gebied in te sluit, Lot 89 en Lot 1 van Dorp Reservoir Hills tot by die westelike baken van Lot 1 van Dorp Reservoir Hills; daarvandaan in 'n reguit lyn noordweswaarts tot by die oostelike baken van Lot 3 van Reservoir Hills Dorp; daarvandaan langs die grense van die volgende eiendomme agtereenvolgend, om sodoende hulle in hierdie gebied in te sluit: Lot 3, Lot 4, Lot 5 en Lot 6, voortgaande in 'n reguit lyn oor 'n 3,05m voetpad, Lot 7, Lot 8, Lot 9, Lot 10, Lot 11 en Lot 62, almal van Reservoir Hills Dorp tot by die noordwestelike baken van Lot 62; daarvandaan reguit noordweswaarts tot by die suidelike baken van Lot 29 Reservoir Hills Dorp; daarvandaan langs die grens van Lot 29, om sodoende

dit uit hierdie gebied uit te sluit, noordooswaarts en weswaarts tot by die noordwestelike baken van Lot 29; daarvandaan langs die westelike grens van Lot 30 om sodoende dit, en die volgende eiendomme by hierdie gebied in te sluit: Reservoir Hills Dorp Uitbreiding No. 9, Reservoir Hills Dorp Uitbreiding No. 14, Reservoir Hills Dorp Uitbreiding No. 10, S van 1 en New Orleans altwee van die plaas Zeekoe Vallei No. 803, Reservoir Hills Dorp Uitbreiding No. 15 tot by die eersgenoemde punt.

3. KIESAFDELING DURBAN-NOORD bestaande uit

- (a) Stemdistrik 4 en 5.
- (b) Stemdistrik No. 13 begrens soos volg:

Vanaf die aansluiting van Valley Viewweg met Earl Haigweg; daarvandaan in 'n reguit lyn in 'n noordelike rigting langs die middel van Earl Haigweg en die verlenging van dié reguit lyn tot waar dit die suidelike grens van Quarry van Springfield No. 802 kruis; daarvandaan weswaarts langs die genoemde grens tot by die suidoostelike grens van Lot 22 van Quarry van Springfield No. 802; daarvandaan langs die oostelike grense van die volgende eiendomme, om sodoende hierdie eiendomme van hierdie gebied uit te sluit: Lot 22, Lot 21, Lot 20, Lot 19, Lot 18, Lot 17 en Lot 16 almal van Quarry van Springfield; daarvandaan reguit na die suidelike baken van Lot 14; daarvandaan langs die oostelike grense van Lot 14, Lot 13, Lot 12, Lot 11 en Lot 10 almal van Quarry van Springfield No. 802 tot waar die verlenging van die laasgenoemde grense die middel van die Umgenirivier kruis; daarvandaan langs die middel van die Umgenirivier af tot by die laag water merk van die Indiese Oseaan; daarvandaan in 'n suidelike rigting langs die laag water merk van die Indiese Oseaan tot by die kruising met die verlenging van Walter Gilbertweg; daarvandaan in 'n algemeen

westelike rigting langs Walter Gilbertweg, Umgeniweg, Innesweg, Windermereweg, Gobleweg, Sir Arthurweg, North Ridgeweg en Valley Viewweg tot by die eersgenoemde aansluiting; en

(c) Stemdistrik No. 36 begrens soos volg:

Vanaf die kruising van die westelike grens van Dorp Reservoir Hills (Uitbreiding No. 15) met die middel van die Umgenirivier; daarvandaan in 'n algemeen noordelike rigting langs die middel van die Umgenirivier op tot by die noordwestelike hoek van Lot 81 van Newlands Dorp: daarvandaan langs die grense van die volgende eiendomme, agtereenvolgend, om sodoende hulle by hierdie gebied in te sluit; die genoemde Lot 81, Lot 99, Lot 101, Lot 102 en Lot 103 almal van Newlands Dorp, Onderverdeling A van 12 en Onderverdeling 13 altwee van die plaas Zeekoe Vallei No. 787 tot by die suidwestelike baken van Onderverdeling 1169 van die plaas Zeekoe Vallei No. 787; daarvandaan langs die grense van die volgende eiendomme om hulle sodoende uit hierdie gebied uit te sluit, die genoemde Onderverdeling 1169, Onderverdelings 1177, 1175, 1176, 1179, 1170, 1180, 1178, 1180, 1170, 1173 en 1174 almal van die plaas Zeekoe Vallei No. 787, Onderverdelings 518, 232 en 518 almal van Kensington van die plaas Melk Houte Kraal No. 789 tot by die mees oostelike baken van Onderverdeling 518 op die grens van Onderverdeling Kensington van die plaas Melk Houte Kraal No. 789; daarvandaan langs die grense van die volgende eiendomme om hulle sodoende by hierdie gebied in te sluit, die genoemde Onderverdeling Kensington, Lot 348 Duffs Road Dorp, en Onderverdeling 520 van Kensington van die plaas Melk Houte Kraal No. 789 tot by die baken genoem B1 op die algemene plan van Duffs Road Dorp, S.G. No. 5941/1949 (Plan 71 x 14); daarvandaan in 'n noordoostelike rigting langs die grense van die volgende eiendomme om hulle

sodoende uit hierdie gebied uit te sluit, die genoemde Duffs Road Dorp, 'n pad serwituit oor Onderverdeling Kensington van die plaas Melk Houte Kraal No. 789 S.G. No. 4426/1965 en Duffs Road Dorp tot by die middel van die Umhlanganerivier; daarvandaan langs die middel van die Umhlanganerivier op tot by die punt genoem L1 op die Kaart van Onderverdeling 2 (van Dale) van die plaas Melk Houte Kraal No. 789 S.G. No. 1599/1970; daarvandaan in 'n algemeen noordwestelike rigting langs die grense van die volgende eiendomme om hulle sodoende uit hierdie gebied uit te sluit; die genoemde Onderverdeling 2 (van Dale), Onderverdelings SAS2 van B van V, (Onderverdeling) A van 127 van KKK, 127 van KKK, 26 van KKK, 27 van KKK, 1 van K, 1 van I, 1 van J, 2, en DC, almal van die plaas Melk Houte Kraal No. 789 tot by die mees noordelike baken van die laasgenoemde Onderverdeling op die westelike grens van die Plaas Melk Houte Kraal No. 789; daarvandaan in 'n noordelike rigting langs die grens van die genoemde Melk Houte Kraal tot by die kruising met die noordoostelike kant van Provinsiale Hoofpad 93 (Meetstuk No. 1301/1968); daarvandaan in 'n suidoostelike rigting langs die noordoostelike kant van die genoemde Provinsiale Hoofpad tot waar dit 'n lyn ewewydig met, en 228,60 meter oos van die westelike grens van die plaas Melk Houte Kraal No. 789 en die plaas Rietrivier No. 842 kruis; daarvandaan in 'n algemeen noordelike rigting langs die genoemde ewewydige lyn tot by sy kruising met die reguit lyn wat vanaf die noordoostelike baken van Onderverdeling C van 8 en die noordwestelike baken van Onderverdeling T van 8a albei van die plaas Rietrivier No. 842 getrek is, dan in 'n noordoostelike rigting langs die genoemde reguit lyn en die noordwestelike grens van die genoemde Onderverdeling T van 8a tot by laasgenoemde se mees noordelike baken; daarvandaan suidooswaarts in 'n reguit lyn tot by die mees noordelike baken van

Onderverdeling 3 van die plaas Rietrivier No. 842; daarvandaan langs die noordoostelike grens van die genoemde Onderverdeling 3 en die noordwestelike en noordelike grense van Onderverdeling ABCD van Lot 19 No. 1555 tot waar dit die westelike kant van die Noordkuspad kruis; daarvandaan in 'n algemene suidelike rigting langs die westelike kant van die Noordkuspad tot waar dit die grenslyn T-A1 van 'n tunnel serwituut Kaart S.G. 2462/1961 oor die genoemde Onderverdeling 13 van ABCD van Lot 19 No. 1555 kruis; daarvandaan in 'n reguit lyn tot by baken K op genoemde Kaart S.G. 2642/61; daarvandaan langs die westelike grense van die genoemde Onderverdeling 13 tot by baken C op Kaart S.G. 2642/1961; daarvandaan in 'n reguit lyn tot by die baken E1 van (Meetstuk 1301/1968); daarvandaan in 'n reguit lyn tot by die mees suidelike baken van Onderverdeling ABCD van Lot 19 No. 1555; daarvandaan in 'n reguit lyn tot by baken 33 op Kaart S.G. 693/1962 van Onderverdeling 21 van Lot 22 No. 1543; daarvandaan langs die noordwestelike grense van die genoemde Onderverdeling 21 om sodoende dit uit hierdie gebied uit te sluit tot by laasgenoemde se mees suidelike baken gemeenskaplik aan die en Onderverdeling 12 van Lot 19 No. 1555; daarvandaan in 'n suidoostelike rigting in 'n reguit lyn tot by baken D op die westelike kant van die Noordkuspad (Meetstuk 1301/1968); daarvandaan in 'n algemeen suidelike rigting langs die westelike kant van die Noordkuspad om sodoende dit uit hierdie gebied uit te sluit, tot by die mees noordelike baken van Lot 226, Glen Anil Dorp; daarvandaan langs die grense van die genoemde Lot 226 om sodoende dit uit hierdie gebied uit te sluit tot by die mees noordelike baken van Onderverdeling RH van 2 van CDHI van die plaas Glen Anil No. 909; daarvandaan langs die grense van die genoemde Onderverdeling RH om sodoende dit by hierdie gebied

in te sluit tot by die mees noordelike baken van Lot 165 Glen Anil Dorp; daarvandaan in 'n suidwestelike rigting langs die grense van Lot 165 en 166 Glen Anil Dorp om sodoende hulle uit hierdie gebied uit te sluit tot by die mees westelike baken van die laasgenoemde Lot; daarvandaan in 'n reguit lyn in 'n suidoostelike rigting tot by die noordoostelike baken van die plaas Kenhill No. 14994 op die westelike grens van Glen Ashley Dorp S.G. No. 4204/1951 (Plan 111 x 13); daarvandaan in 'n algemeen noordelike rigting langs die grense van die volgende eiendomme om hulle sodoende in hierdie gebied in te sluit: Genoemde Glen Ashley Dorp, Onderverdeling 9 van C van 26 van Glen Anil No. 909, Glen Ashley Dorp, Onderverdelings 8, 7, 6, 5, 4, 3, 2 en 1 almal van C van 26 van Glen Anil No. 909 en Glen Ashley Dorp; daarvandaan in 'n oostelike rigting langs die noordelike grens van die genoemde Glen Ashley Dorp en die verlenging daarvan tot waar dit die laagwater merk van die Indiese Oseaan kruis; daarvandaan in 'n suidwestelike rigting langs die laagwater merk van die Indiese Oseaan tot waar dit die verlenging van Broadway Troonweg kruis; in 'n noordelike rigting langs Chelsearylaan, in 'n westelike rigting langs Beachweg en in 'n westelike rigting langs Northway tot waar dit die oostelike grens van Duikerfontein No. 785 kruis; daarvandaan in 'n algemeen suidelike rigting langs die genoemde grens tot waar dit Kerkstraat kruis; daarvandaan in 'n westelike rigting langs laasgenoemde en Effinghamweg tot by die spoorlyn; daarvandaan in 'n algemeen noordelike rigting langs die spoorlyn tot by die kruising met die Noordkuspad; daarvandaan langs die Noordkuspad en Ardrosanweg, Firwoodweg en in 'n noordwestelike rigting langs Effinghamweg en die verlenging daarvan tot waar dit die middel van die Umhlanganerivier kruis; daarvandaan in 'n algemeen suidelike rigting langs die middel van die Umhlanganerivier op tot waar dit die middel van die Umgenirivier

kruis; daarvandaan in 'n algemeen westelike rigting langs die middel van die Umganrivier op tot by die eersgenoemde kruising.

4. KIESAFDELING DURBAN PUNT bestaan uit

(a) Stemdistrik No. 10 begrens soos volg:

Vanaf die kruising van die verlenging van Wesstraat met die laag water merk van die Indiese Oseaan; daarvandaan suidwaarts langs die genoemde laag water merk tot (by) en insluitende die noord-hawe hoof; daarvandaan langs die kant van Durbanbaai, sodat alle kaaie, hawe hoofde en derglike dinge wat naby geleë is ingesluit word, tot by die kruising met die verlenging van Russelstraat, daarvandaan langs die genoemde verlenging en Russelstraat tot by die kruising met Smithstraat; daarvandaan in 'n algemene oostelike rigting tot by die kruising met Stangerstraat; daarvandaan in 'n algemene noordelike rigting langs Stangerstraat tot by die kruising met Wesstraat; daarvandaan in 'n algemene oostelike rigting langs Wesstraat en die verlenging daarvan tot by die eerste genoemde kruising; en

(b) Stemdistrik No. 15 begrens soos volg:

Vanaf die kruising van die verlenging van Wesstraat en die laag water merk van die Indiese Oseaan; daarvandaan in 'n algemene westelike rigting langs Wesstraat, noordwaarts langs Stangerstraat, ooswaarts langs Old Fortweg, noordwaarts langs Brickhillweg tot by die kruising met die voorgestelde binnekringpad; daarvandaan langs die bogenoemde kringpad tot by die kruising met Argyleweg; daarvandaan ooswaarts langs Argyleweg en die verlenging daarvan tot by die kruising met die laag water merk van die Indiese Oseaan; daarvandaan suidwaarts langs die laag water merk van die Indiese Oseaan tot by die eersgenoemde kruising.

5. KIFSAFDELING DURBAN SENTRAAL bestaande uit

(a) Stemdistrik No. 9 begrens soos volg:

Vanaf die aansluiting van Mansfieldweg en Ritsonweg; daarvandaan langs Ritsonweg tot by die kruising daarvan met Wintertonwandelpad; daarvandaan tot by die mees suidelike baken van die Botaniese Tuine; daarvandaan langs die oostelike grens van die Botaniese Tuine tot waar dit Sydenhamweg kruis; daarvandaan noordweswaarts langs Sydenhamweg tot by die aansluiting met Avondaleweg; daarvandaan langs Avondaleweg tot by die aansluiting met Agstelaan by Gladysweg; daarvandaan langs Agstelaan tot by die aansluiting met Floridaweg; daarvandaan noordweswaarts langs Floridaweg tot by die aansluiting met Tiendelaan; daarvandaan noordooswaarts langs Tiendelaan, Windermereweg, Adrainweg en Arbuckleweg en die verlenging van Arbuckleweg tot by die Noordkusspoorlyn; daarvandaan algemeen noordwaarts langs die genoemde spoorlyn tot by die aansluiting met Walter Gilbertweg; daarvandaan suidooswaarts langs Walter Gilbertweg en die verlenging daarvan tot by die kant van Durbanbaai; daarvandaan suidwaarts langs die kant van Durbanbaai tot by die aansluiting met die verlenging van Argyleweg; daarvandaan langs Argyleweg (en die genoemde verlenging) tot by die aansluiting met die binne kringweg; daarvandaan algemeen suidwaarts langs die bogenoemde weg en Brickhillweg tot by die aansluiting met Old Fortweg; daarvandaan algemeen weswaarts langs Old Fortweg tot by die aansluiting met Stangerstraat; daarvandaan algemeen suidwaarts langs Stangerstraat tot by die aansluiting met Smithstraat; daarvandaan weswaarts langs Smithstraat, noordwaarts langs Russelstraat, weswaarts langs Wesstraat, langs Cathedralweg, weswaarts langs Queenstraat (en die verlenging daarvan) tot by die aansluiting met die middel van die oorweg na Pietermaritzburg; daarvandaan langs die middel van die genoemde oorweg tot by die aansluiting met

Warwicklaan; daarvandaan noordweswaarts langs Warwicklaan tot by die aansluiting met Mansfieldweg; daarvandaan weswaarts langs Mansfieldweg tot by die eersgenoemde kruising; en

(b) Stemdistrik No. 3, begrens soos volg:

Vanaf die aansluiting van Mansfieldweg met Ritsonweg; daarvandaan in 'n westelike rigting langs Mansfieldweg, suidooswaarts langs Botaniese Tuineweg, noordweswaarts langs Nasionale Roete No. 3, noordooswaarts langs Essenwoodweg, suidooswaarts langs Springfieldweg, noordooswaarts langs Currieweg en Lambertweg, suidooswaarts langs Floridaweg, suidweswaarts langs Agtstelaan en Avondaleweg, suidooswaarts langs Sydenhamweg tot die mees oostelike punt van die Botaniese Tuine; daarvandaan in 'n suidoostelike rigting langs die grense van die Botaniese Tuine om sodoende hierdie eiendom by hierdie gebied in te sluit, tot by die kruising daarvan met die verlenging van die middel van Ritsonweg; daarvandaan suidweswaarts langs Ritsonweg tot by die eersgenoemde aansluiting; en

(c) Stemdistrik 18 begrens soos volg:

Vanaf die aansluiting van Essenwoodweg en Springfieldweg; daarvandaan in 'n algemene noordelike rigting langs Essenwoodweg, suidooswaarts langs Montpelierweg, noordwaarts langs Musgraveweg en Nimmoweg, noordweswaarts langs Ferndaleweg, noordooswaarts langs North Ridgeweg, suidooswaarts langs Sir Arthurweg, noordooswaarts langs Mentoneweg en Gobleweg, suidwaarts langs Windermereweg, in 'n algemeen oostelike rigting langs Innesweg, in 'n algemeen suidelike rigting langs Umgeniweg en in 'n algemeen oostelike rigting langs Walter Gilbertweg tot by die kruising daarvan met die Hoof spoorlyn;

daarvandaan suidwaarts langs die Hoof spoorlyn tot by die kruising met die verlenging van Arbuckleweg; daarvandaan langs die genoemde verlenging, Arbuckleweg, Adrainweg, Windermereweg, Tiendelaan, noordweswaarts langs Floridaweg, suidweswaarts langs Lambertweg, Currieweg en algemeen weswaarts langs Springfieldweg tot by die eersgenoemde aansluiting.

6. KIESAFDELING GREYTOWN bestaande uit

(a) Stemdistrikte Nos. 33, 34, 35, 58, 171, 177, 178, 179, 180 en 220.

(b) Stemdistrik No. 126 begrens soos volg:

Vanaf die kruising van die suidelike grens van Uitvlugt No. 858 en die Manderston - Pietermaritzburg Hoofweg; daarvandaan in 'n noordelike rigting langs die genoemde Hoofweg tot waar dit met die suid-oostelike grens van die Dorpsgrond van Pietermaritzburg No. 1687 kruis, daarvandaan in 'n noordoostelike rigting allangs die grense van die Dorpsgrond van Pietermaritzburg No. 1687, tot by die mees noordelike baken van Ukulinga No. 14068; daarvandaan in 'n suidoostelike rigting langs die grense van Ukulinga No. 14068 en die volgende eiendomme, agtereenvolgend, om sodoende hulle by hierdie gebied in te sluit: Ukulinga No. 14068, Onderverdelings 37, 35 en 180 almal van Shortts Retreat No. 1208, Bellevue No. 14681 tot by die oostelike grens van Onderverdeling 3 van Ockerts Kraal No. 1336; daarvandaan langs die genoemde oostelike grens van Onderverdeling 3 om, sodoende, dit van hierdie gebied uit te sluit, tot waar dit die noordelike grens van Bellevue No. 14681 kruis; daarvandaan in 'n algemeen oostelike rigting langs die grense van die volgende eiendomme om sodoende hulle by hierdie gebied in te sluit: Bellevue

No. 14681, Ockerts Kraal No. 1336 en Dalkeith No. 14167 tot by die suidelike baken van laasgenoemde; daarvandaan in 'n reguit lyn tot by die noordoostelike baken van Vuma No. 13590; daarvandaan langs die grense van die volgende eiendomme agtereenvolgend, om sodoende hulle by hierdie gebied in te sluit: Vuma No. 13590, Uitvlugt No. 858, Maizelands No. 13445, Uitvlugt No. 858 tot by die eerstgenoemde kruispunt: en

(c) Stemdistribuk No. 216 begrens soos volg:

Vanaf die samevloeiing van die Umgeni en Umsindusiriviere; daarvandaan van die middel van die Umsindusirivier op tot by die kruising met die suidoostelike grens van Goedverwachting No. 1349; daarvandaan langs die suidoostelike en suidelike grense van Goedverwachting No. 1349 en die suidelike en westelike grense van Doornhoek No. 796 tot by die middel van die Umsindusirivier; daarvandaan langs die middel van die Umsindusirivier op tot by die kruising met die suidoostelike grens van New England No. 1462; daarvandaan langs die grense van New England No. 1462 tot by die kruising met die middel van die Umsindusirivier; daarvandaan langs die middel van die Umsindusirivier op tot waar dit deur die noordelike grens van Onderverdeling 5 van die plaas Bishopstowe No. 2587 gekruis word; daarvandaan langs die grense van die volgende eiendomme, om, sodoende hulle by hierdie gebied in te sluit; die bogenoemde Onderverdeling 5, Onderverdelings 3, 87 en 88 almal van die bogenoemde plaas; daarvandaan noordweswaarts langs die suidwestelike grens van Onderverdeling 2 van Lot 1 No. 1515 tot waar die genoemde grens die middel van die Baynes Driftweg kruis; daarvandaan noordooswaarts langs die middel van die genoemde weg tot waar dit die middel van die Umgensrivier by Baynes Drift kruis; daarvandaan langs die middel van die Umgensrivier af tot by die eerste genoemde samevloeiing.

7. KIESAFDELING KLIPRIVIER bestaande uit

- (a) Stemdistrikte Nos. 60, 62, 63, 64, 66, 69, 70, 71, 76, 163, 165, 168, 182 en 184.
- (b) Stemdistrik No. 181 begrens soos volg:

Vanaf die samevloeiing van die Tugelarivier en die Buffalorivier; daarvandaan langs die middel van die Tugelarivier tot by die punt naaste aan die westelike baken van Oliphants Hoek No. 6219; daarvandaan suidwëswaarts in 'n reguit lyn tot by die genoemde baken; daarvandaan suidweswaarts langs die grense van die volgende eiendomme om sodoende hulle by hierdie gebied in te sluit: Ehlanzeni Sending No. 7444, Ehlanzeni Glebe No. 4695, Ehlanzeni Sending No. 7444, Tugelalokasie, Etembeni Sending No. 8312; daarvandaan langs die grense van die genoemde sending, om sodoende dit by hierdie gebied in te sluit, tot by die middel van die Mooirivier; daarvandaan langs die middel van die Mooirivier op tot by die kruising daarvan met die suidoostelike grens van die Impafanalokasie; daarvandaan in 'n algemeen westelike en noordelike rigting langs die grense van die Impafanalokasie tot by die middel van die Tugelarivier; daarvandaan langs die middel van die Tugelarivier af tot by die samevloeiing daarvan met die Sundaysrivier; daarvandaan langs die middel van die Sundaysrivier op en langs die grense van Ndaka No. 11697, om sodoende dit by hierdie gebied in te sluit, tot by die suidoostelike grens van Baviaan Trap No. 6000; daarvandaan langs die grense van die volgende eiendomme, agtereenvolgend, om sodoende, hulle uit hierdie gebied uit te sluit: Baviaan Trap No. 6000, Fair View No. 8290, Soms Hoek No. 1151, Vergelegen No. 1157, Sunset No. 5433, Vergelegen No. 1157, Uitval No. 1244, Uithoek No. 1078, Onderverdelings Montrose, 1 Umsinga van Pomeroy en 2 Umsinga van

Pomeroy, almal van Kliprivierlokasie No. 4665, Sutherland No. 2417, Craignearian No. 3326, Elands Berg No. 5077, Elands Kraal No. 3327, Kamba No. 15180, ooswaarts na baken L op Kaart 2260/1975; daarvandaan in 'n noordoostelike rigting in 'n reguit lyn tot by die mees suidelike baken van Harding No. 5574, daarvandaan langs die grense van die volgende eiendomme om sodoende hulle van die gebied uit te sluit: Harding No. 5574, B van Simbria No. 5723, Buffalo Kranz No. 7682 en Buffalo Home No. 7965 tot by die middel van die Buffalorivier; daarvandaan langs die middel van die Buffalorivier tot by die eerste genoemde samevloeiing.

8. KIESAFDELING MOOIRIVIER bestaande uit

- (a) Stemdistrikte Nos. 28, 30, 31, 32, 37, 39, 41, 44, 45, 48, 50, 52, 55, 123, 127, 129, 130, 131, 174, 499, 500, 501, 503, 509, 517 en 519.

Together in Excellence

- (b) Stemdistrik No. 122 begrens soos volg:

Vanaf die kruising van die suidwestelike grens van Broeders Hoek No. 793 en die middel van die Umgenirivier; daarvandaan langs die middel van die Umgenirivier af tot by die kruising met die Pietermaritzburg - Wartburg Hoofweg by Baynes Drift; daarvandaan in 'n suidelike rigting langs die genoemde Hoofweg tot waar dit die noordoostelike grens van die Dorpsgrond van Pietermaritzburg No. 1687 kruis; daarvandaan in 'n noordwestelike rigting langs die noordoostelike grens van die Pietermaritzburg Dorpsgrond No. 1687 tot by die suidoostelike baken van Onderverdeling 4 van Lot 1 No. 1515; daarvandaan langs die grense van genoemde Onderverdeling 4 om sodoende dit van hierdie gebied uit te sluit tot by die noordoostelike grens van die genoemde Dorpsgrond; daarvandaan in 'n noordwestelike rigting langs die genoemde grens tot by die westelike kant van die

Raisethorpe verbypad; daarvandaan in 'n algemene noordelike rigting langs die westelike kant van die genoemde verbypad tot by die kruising met die noordwestelike grens van Dunveria No. 14079; daarvandaan suidweswaarts langs die grense van Dunveria No. 14079 tot by die oostelike baken van Northdale No. 14914; daarvandaan in 'n westelike rigting langs die grense van Northdale No. 14914 om sodoende hulle van hierdie gebied uit te sluit; daarvandaan langs die noordoostelike grens van Onderverdeling 13 (van 1) van Belfort Estate No. 14040 om sodoende dit by hierdie gebied in te sluit; daarvandaan langs die oostelike kant van die Suid-Afrikaanse-Spoorweë-Reserwe, die noordelike en oostelike grense van Onderverdeling 1 van Lot 2 No. 1614 tot by die suidelike baken van laasgenoemde eiendom; daarvandaan noordweswaarts langs die noordoostelike en noordelike grense van die Dorpsgrond van Pietermaritzburg No. 1687 tot by die suidelike baken van Richmond Hill No. 794; daarvandaan langs die grense van die volgende eiendomme agtereenvolgende om sodoende hulle by hierdie gebied in te sluit: Richmond Hill No. 794, Ottos Bluff No. 13013, Upper Saxony No. 791 en Broeders Hoek No. 793 tot by die eerstgenoemde kruising.

9. KIESAFDELING NEWCASTLE bestaande uit

Stemdistrikte Nos. 98, 99, 101, 103, 105, 108 en 109.

10. KIESAFDELING PIETERMARITZBURG-NOORD bestaande uit

(a) Stemdistrik No. 133;

(b) Stemdistrik No. 124 begrens soos volg:

Vanaf die kruising van die oostelike grens van Pietermaritzburg Dorpsgrond No. 1687 en die middel

van die Umsindusirivier; daarvandaan langs die middel van die Umsindusirivier op tot by die samevloeiing met Dorpspruit; daarvandaan langs die middel van Dorpspruit (ou loop) op tot by die Chapelstraat brug in Robertsweg; daarvandaan langs die middel van Robertsweg op tot waar dit met die suidoostelike grens van Lot 1237 Pietermaritzburg kruis; daarvandaan langs die suidoostelike en suidelike grense van Lot 1237 en die verlenging van laasgenoemde grens tot by die kruising met die elektriese krag lyn; daarvandaan suidooswaarts langs die middel van die genoemde krag lyn oor Lot 366 en Lot 212 albei van Pietermaritzburg tot waar Dorpspruit gekruis word; daarvandaan langs die middel van Dorpspruit (ou loop) op tot by sy samevloeiing met die stroom wat die noordwestelike grens van Ordnance Land No. 1686 vorm; daarvandaan langs die middel van genoemde stroom op tot by sy oorsprong op die suidwestelike grens van Ordnance Land No. 1686; daarvandaan langs die genoemde grens tot by die noordoostelike baken van Zwartkoplokasie wat ook 'n baken is van Ordnance Land No. 1686 en Dorpsgrond van Pietermaritzburg No. 1687; daarvandaan in 'n algemene westelike, noordelike, noordoostelike, suidoostelike rigting al langs die grense van Dorpsgrond van Pietermaritzburg No. 1687 tot by die suidelike baken van Onderverdeling 1 van Lot 2 No. 1614; daarvandaan langs die oostelike en noordelike grense van die genoemde Onderverdeling 1; daarvandaan in 'n noordoostelike rigting al langs die oostelike kant van die Suid-Afrikaanse-Spoorweë-Reserwe en die suidoostelike grens van Onderverdeling 13 (van 1) van Belfort Estate No. 14040 om sodoende hulle van hierdie gebied uit te sluit tot by die oostelike baken van die genoemde Onderverdeling 13 wat ook die baken is van Northdale No. 14914; daarvandaan langs die grense van Northdale No. 14914 om sodoende dit by hierdie gebied in te sluit, tot by die noordwestelike grens van Dunveria No. 14079:

daarvandaan al langs die noordwestelike grens van Dunveria No. 14079 tot by die westelike kant van die Raisethorpe verbypad tot by die noord-oostelike grens van Dorpsgrond van Pietermaritzburg No. 1687; daarvandaan langs die noordoostelike grens van laasgenoemde tot by die westelike baken van Onderverdeling 4 van Lot 1 No. 1515; daarvandaan langs die grense van genoemde Onderverdeling 4 om sodoende dit by hierdie gebied in te sluit, tot by die noordoostelike grens van die Dorpsgrond van Pietermaritzburg No. 1687; daarvandaan in 'n algemeen suidoostelike rigting tot by die suidwestelike baken van Onderverdeling 88 van C van 1 van die plaas Bishopstowe No. 2587; daarvandaan in 'n oostelike rigting langs die suidelike grense van Onderverdeling 88 en 87 albei van C van 1 van die plaas Bishopstowe om sodoende hulle van hierdie gebied uit te sluit tot by die noordwestelike baken van Onderverdeling 3 van Bishopstowe No. 2587 op die suidelike grens van Onderverdeling 87 van C van 1 van die plaas Bishopstowe No. 2587; daarvandaan suidwaarts langs die westelike grens van die genoemde Onderverdeling 3 om sodoende dit van hierdie gebied uit te sluit, tot by die suidwestelike baken van die genoemde Onderverdeling 3 op die noordelike grens van die restant van Onderverdeling 5 van die plaas Bishopstowe No. 2587; daarvandaan weswaarts langs die noordelike grens van die genoemde Onderverdeling 5 om sodoende dit van hierdie gebied uit te sluit, tot in die middel van die Umsindusirivier, daarvandaan langs die middel van die Umsindusirivier op tot by die eerstgenoemde kruising; en

(c) Stemdistribrik No. 132 begrens soos volg:

Vanaf die kruising van die middel van die Umsindusirivier en die middel van Boshoffstraat; daarvandaan noordweswaarts langs die middel van Boshoffstraat, suidweswaarts langs die middel van Burgerstraat, noordweswaarts langs Wesstraat,

suidweswaarts langs Kerkstraat, noordweswaarts langs Pinestraat en Quarryweg tot waar die verlenging daarvan kruis met die middel van die Dorpspruit; daarvandaan in 'n algemeen suidwestelike rigting langs die middel van die Dorpspruit (ou loop), tot waar dit deur die krag vervoer lyn oor Lotte Nos. 212 en 366 Pietermaritzburg gekruis word; daarvandaan noordwaarts langs die genoemde krag vervoer lyn tot waar dit die verlenging van die suidelike grens van Lot No. 1237 van Pietermaritzburg kruis; daarvandaan langs die genoemde verlenging en die suidelike en suidoostelike grense van die genoemde lot tot waar laasgenoemde grens die middel van Robertsweg kruis; daarvandaan langs die middel van Robertsweg tot by die Chapelstraat Brug wat Dorpspruit (ou loop) kruis, tot by die samevloeiing met die Umsindusirivier; daarvandaan langs die middel van die Umsindusirivier op tot by die eerste genoemde kruising.

11. KIESAFDELING PIETERMARITZBURG-SUID bestaande uit

Stemdistrik No. 125 begrens soos volg:

Vanaf die kruising van die middel van Boshoffstraat met die middel van die Umsindusirivier; daarvandaan langs die middel van die genoemde Umsindusirivier af tot by die kruising met die suidelike grens van Lincoln Meade Dorp; daarvandaan langs die genoemde grens tot waar dit die oostelike grens van die Dorpsgronde van Pietermaritzburg kruis; daarvandaan langs die oostelike grens van die Dorpsgronde van Pietermaritzburg tot by die noordelike baken van Onderverdeling 2 van die plaas Bellevue No. 14681; daarvandaan in 'n suidoostelike rigting langs die noordoostelike grense van die genoemde Onderverdeling 2 en Onderverdeling 3 altwee van die plaas Bellevue No. 14681 tot by die noordoostelike baken van

laasgenoemde: daarvandaan in 'n algemeen suidelike rigting langs die grense van die genoemde Onderverdeling 3 tot by die mees suidelike baken daarvan op die noordoostelike grens van Ockerts Kraal Dorp; daarvandaan langs die grense van Lotte 1, 13, 14, 15, 16, 17, 18, 19, 22, 47 en 1 Ockerts Kraal Dorp, om sodoende hulle by hierdie gebied in te sluit, tot by die suidelike baken van laasgenoemde: daarvandaan in 'n reguit lyn tot by die oostelike baken van Onderverdeling A van 1 van Ockerts Kraal No. 1336; daarvandaan langs die grense van Onderverdeling A van 1 van Ockerts Kraal No. 1336 en Claveshay No. 14104, om sodoende hulle by hierdie gebied in te sluit tot by die noordelike baken van Onderverdeling 180 van Shortts Retreat No. 1208; daarvandaan langs die grense van Onderverdelings 180 en 35 van Shortts Retreat No. 1208 om sodoende hulle uit hierdie gebied uit te sluit, tot by die westelike baken van laasgenoemde; daarvandaan in 'n reguit lyn tot by die noordelike baken van Onderverdeling 37 van Shortts Retreat No. 1208; daarvandaan langs die grense van die genoemde Onderverdeling 37 en Ukulinga No. 14068, om sodoende hulle uit hierdie gebied uit te sluit, tot by die suidoostelike grens van die Dorpsgronde van Pietermaritzburg; daarvandaan in 'n algemeen suidwestelike rigting langs die grense van die Dorpsgronde van Pietermaritzburg tot by die mees suidelike baken van laasgenoemde; daarvandaan in 'n noordwestelike rigting langs bogenoemde se grens tot by die kruising met die middel van die Umsindusirivier; daarvandaan langs die middel van die Umsindusirivier af tot by die kruising met die middel van Wesstraat; daarvandaan in 'n noordwestelike rigting langs Wesstraat in 'n noordoostelike rigting langs Burgerstraat en in 'n suidoostelike rigting langs Boshoffstraat tot by die eersgenoemde kruising.

12. KIESAFDELING PINETOWN bestaande uit

- (a) Stemdistrik No. 214;
- (b) Stemdistrik No. 16 begrens soos volg:

Vanaf die noordoostelike baken van Lot 767 Westville Dorp; daarvandaan in 'n reguit lyn tot by die noordwestelike baken van Lot 29 Reservoir Hills Dorp; daarvandaan langs die noordelike en suidoostelike grense van die bogenoemde Lot 29 tot by die suidelike baken van Lot 29; daarvandaan in 'n reguit lyn tot by die noordwestelike baken van Lot 62 Reservoir Hills Dorp (A.P. 58 x 17); daarvandaan langs die oostelike grens van Winston-singel tot by die westelike baken van Onderverdeling 1 van Lot 4 Reservoir Hills Dorp; daarvandaan langs die grense van die volgende eiendomme om sodoende hulle van hierdie gebied uit te sluit: Onderverdeling 1 van Lot 255, Onderverdeling 1 van Lot 256, tot by die mees suidelike baken van Onderverdeling 1 van Lot 256 van Reservoir Hills Dorp; daarvandaan in 'n reguit lyn tot by die mees westelike baken van Lot 1 van Reservoir Hills Dorp; daarvandaan langs die suidwestelike grens van die bogenoemde Lot 1 tot by die suidelike baken van die laasgenoemde Lot; daarvandaan in 'n reguit lyn ooswaarts tot by die noordoostelike baken van Lot 294 Reservoir Hills Dorp; daarvandaan in 'n reguit lyn na die noordwestelike baken van Lot 77 van Reservoir Hills Dorp; daarvandaan langs die noordelike grens van Lot 77 en die oostelike grense van die volgende eiendomme om sodoende hulle by hierdie gebied in te sluit; bogenoemde Lot 77, Lot 80, Lot 81, Lot 84, Lot 85 en Lot 88 almal van Reservoir Hills Dorp tot by die mees suidelike baken van Lot 88; daarvandaan in 'n reguit lyn tot by die mees noordelike

baken van Lot 317, Reservoir Hills Dorp; daarvandaan noordweswaarts langs St. Paulslaan; daarvandaan in 'n suidwestelike rigting langs Lyttletonlaan tot by die suidoostelike baken van Lot 320; daarvandaan langs die grense van die volgende eiendomme om sodoende hulle by hierdie gebied in te sluit; bogenoemde Lot 320, Lot 319, Lot 315, Lot 313, Lot 311, Lot 309, Lot 307, Lot 305, Lot 303 en Lot 301, tot by die mees oostelike baken van laasgenoemde Lot; daarvandaan in 'n reguit lyn tot by die noordoostelike baken van Lot 718; daarvandaan langs die oostelike grense van Lot 718 en die verlenging daarvan tot waar dit met die noordelike grens van Lot 46 Chiltern Hills Dorp kruis; daarvandaan in 'n oostelike en suidoostelike rigting langs die grense van die volgende eiendomme om sodoende hulle by hierdie gebied in te sluit; Lot 46, Lot 45 en Lot 61 almal van Chiltern Hills tot by die suidoostelike baken van genoemde Lot 61; daarvandaan in 'n reguit lyn tot by die noordwestelike baken van Lot 228 Chiltern Hills Dorp; daarvandaan langs die grense van die volgende eiendomme om sodoende hulle by hierdie gebied in te sluit; bogenoemde Lot 228, Lot 229, Lot 248, Lot 247, Lot 246, Lot 245, Lot 244, Lot 243 en Lot 241 tot by die mees oostelike baken van die laasgenoemde Lot; daarvandaan suidwaarts in 'n reguit lyn tot by die baken BR13x op (A.P. 111 x 24); daarvandaan langs die grens BR13x-71x en die verlenging daarvan in 'n noordoostelike rigting tot waar dit met die noordelike grens van (A.P. 60 x 23) van Chiltern Hills Dorp kruis; daarvandaan in 'n algemene oostelike rigting langs die grense van die bogenoemde algemene plan en Lot 2972 Westville Dorp tot waar die suidoostelike grens van laasgenoemde Lot Rhodeslaan kruis; daarvandaan suidweswaarts langs bogenoemde verlenging en Rhodeslaan tot met sy

aansluiting met Jan Hofmeyerweg; daarvandaan ooswaarts langs Jan Hofmeyerweg tot by die aansluiting met Nasionale Hoofweg Roete 3; daarvandaan suidweswaarts langs Nasionale Roete 3 tot by die aansluiting met Langfordweg; daarvandaan suidooswaarts langs Langfordweg, Serpentinerylaan en Edgbastonrylaan tot by die kruising met 'n naamlose stroom oorkant die mees westelike grens van Lot 408 Westville Dorp; daarvandaan ooswaarts langs bogenoemde stroom af tot waar dit met die westelike grens van Cato Manor No. 812 kruis; daarvandaan suidweswaarts langs die genoemde grens van Cato Manor No. 812 om sodoende dit van hierdie gebied uit te sluit tot by die middel van die Umbilorivier; daarvandaan in 'n algemene westelike rigting langs die middel van die Umbilorivier op tot waar dit met die mees westelike grens van Lot 2067 Westville Dorp kruis; daarvandaan noordooswaarts langs genoemde westelike grens en verder in 'n reguit lyn tot by die mees oostelike baken van Woodside Dorp uitbreiding No. 4 (A.P. 110 x 17); daarvandaan weswaarts langs die suidelike grens van genoemde Woodside Dorp uitbreiding No. 4 tot by die mees westelike baken en verder in 'n reguit lyn tot by die mees suidelike baken van Lot 751 Westville Dorp; daarvandaan in 'n algemene noordelike rigting langs die westelike grense van genoemde Lot 751 en Lot 727, Westville Dorp tot by die noordwestelike baken van laasgenoemde Lot; daarvandaan in 'n oostelike rigting in 'n reguit lyn tot by die noordoostelike baken van Lot 732 Westville Dorp; daarvandaan noordwaarts in 'n reguit lyn tot by die noordwestelike baken van Lot 2285 Westville Dorp en die noordwaartse verlenging van genoemde lyn tot by die middel van die Allerrivier; daarvandaan in 'n algemene noordoostelike rigting langs die middel van die Allerrivier af tot waar dit die

noordelike grens van Lot 767 Westville Dorp kruis:
daarvandaan langs genoemde noordelike grens tot
by die eerste genoemde baken; en

(c) Stemdistrik No. 59 begrens soos volg:

Vanaf die kruising van die westelike verlenging van die suidelike grens van Lot 972 Kloof Dorp en die Durban - Pietermaritzburg Nasional Pad Roete 3; daarvandaan ooswaarts langs die genoemde verlenging en grens tot by die mees-oostelike baken van Lot 972 en verder in 'n reguit lyn tot by die mees-suidelike baken van Lot 125 Kloof Dorp op die oostelike kant van die Suid-Afrikaanse-Spoorweg-Reserwe; daarvandaan in 'n algemeen noordelike rigting langs die oostelike kant van die genoemde Reserwe tot by die mees-suidelike baken van Lot 610 Kloof Dorp; daarvandaan in 'n algemeen noordwestelike rigting langs die grense van die volgende eiendomme agtereenvolgend om sodoende hulle van hierdie gebied uit te sluit: Die bogenoemde Lot 610 Kloof Dorp Uitbreiding 8 (Algemene Plan S.G. 1440/1970) Lot 603, Lot 601, Lot 600, Lot 594, Lot 535, Lot 527, Lot 526, Lot 525, Lot 524, Lot 523, Lot 505, Lot 504, Lot 503, Lot 502, Lot 500, Lot 501, Lot 482 en Lot 483 almal van Kloof Dorp tot by die mees noordelike baken van Lot 483; daarvandaan ooswaarts langs die suidoostelike grens van Waterval No. 978 en die verlenging daarvan tot by die middel van die Umgenirivier; daarvandaan langs die middel van die Umgenirivier af tot by die kruising daarvan met die westelike grense van Reservoir Hills Dorp Uitbreiding No. 15 (G.P. 32 x 24), Klein Zeekoe Vallei 803, Reservoir Hills Dorp Uitbreiding No. 10 (G.P. 50 x 34) Reservoir Hills Dorp Uitbreiding No. 14 (G.P. 41 x 43), Reservoir Hills Dorp Uitbreiding No. 9 (G.P. 41 x 40) tot by die noordwestelike baken

van Lot 29 Reservoir Hills Dorp; daarvandaan langs die noordelike en suidoostelike grense van die genoemde Lot 29 tot by die suidelike baken van Lot 29; daarvandaan in 'n reguit lyn tot by die noordwestelike baken van Lot 62 Reservoir Hills Dorp (G.P. 58 x 17); daarvandaan langs die oostelike grens van Winstonsingel tot by die westelike baken van Onderverdeling 1 van Lot 4 van Reservoir Hills Dorp; daarvandaan langs die grense van die volgende eiendomme om sodoende hulle van hierdie gebied uit te sluit: Onderverdeling 1 van Lot 255, Onderverdeling 1 van Lot 256, tot by die mees-suidelike baken van Onderverdeling 1 van Lot 256 almal van Reservoir Hills Dorp; daarvandaan in 'n reguit lyn tot by die mees-westelike baken van Lot 1 van Reservoir Hills Dorp; daarvandaan langs die suidwestelike grens van die genoemde Lot 1 tot by die suidelike baken van Lot 1; daarvandaan in 'n reguit lyn ooswaarts tot by die noordoostelike baken van Lot 294 Reservoir Hills Dorp; daarvandaan in 'n reguit lyn tot by die noordwestelike baken van Lot 77 van Reservoir Hills Dorp; daarvandaan langs die noordelike grens van Lot 77 en die oostelike grense van die volgende eiendomme om sodoende hulle by hierdie gebied in te sluit; genoemde Lot 77, Lot 80, Lot 81, Lot 84, Lot 85 en Lot 88 almal van Reservoir Hills Dorp tot by die mees-suidelike baken van Lot 88; daarvandaan in 'n reguit lyn tot by die mees-noordelike baken van Lot 317 Reservoir Hills Dorp; daarvandaan noordwaarts langs St. Paulsrylaan; daarvandaan in 'n suidwestelike rigting langs Lyttletonrylaan tot by die suid-oostelike baken van Lot 320; daarvandaan langs die grense van die volgende eiendomme om sodoende hulle by hierdie gebied in te sluit: Die bogenoemde Lot 320, Lot 319, Lot 315, Lot 313, Lot 311, Lot 309, Lot 307, Lot 305, Lot 303 en Lot 301 almal van Reservoir Hills

Dorp tot by die mees-oostelike baken van laasgenoemde Lot 301; daarvandaan in 'n reguit lyn tot by die noord-oostelike baken van Lot 718; daarvandaan langs die oostelike grens van Lot 718 en die verlenging daarvan tot by die kruising daarvan met die noordelike grens van Lot 46 van Chiltern Hills Dorp; daarvandaan in 'n oostelike en suidoostelike rigting langs die grense van die volgende eiendomme om sodoende hulle by hierdie gebied in te sluit: Lot 46, Lot 45 en Lot 61, almal van Chiltern Hills Dorp tot by die suidoostelike baken van die laasgenoemde Lot 61; daarvandaan in 'n reguit lyn tot by die noordwestelike baken van Lot 228, Chiltern Hills Dorp; daarvandaan langs die grense van die volgende eiendomme om sodoende hulle by hierdie gebied in te sluit: Die genoemde Lot 228, Lot 229, Lot 248, Lot 247, Lot 246, Lot 245, Lot 244, Lot 243 en Lot 241 tot by die mees-oostelike baken van laasgenoemde Lot 241; daarvandaan suidwaarts in 'n reguit lyn tot by die baken BR13x op (Algemene Plan 111 x 24); daarvandaan langs die grens BR13x-21x en die verlenging daarvan tot by die suidwestelike grens van Lot 769 Westville Dorp; daarvandaan langs die grense van Lot 769, Lot 768, Lot 784 en Lot 783; daarvandaan suidooswaarts langs die suidwestelike grens van Lot 786; daarvandaan algemeen noordooswaarts langs die grense van Lot 786, Lot 787, Lot 789 en Lot 790; daarvandaan algemeen suidooswaarts langs die grens van Lot 802 tot by die mees suidelike baken om sodoende dit van hierdie gebied uit te sluit; daarvandaan noordooswaarts langs die grense van die volgende eiendomme om sodoende hulle by hierdie gebied in te sluit: Lot 809, Lot 810, Lot 811 en Lot 812 almal van Westville Dorp tot by die mees-noordelike baken van die laasgenoemde Lot 812; daarvandaan algemeen suidooswaarts langs die grense van die volgende eiendomme om sodoende hulle by hierdie gebied in te sluit: Lot 812, Lot 811, Lot 810 en Lot 818 almal van Westville Dorp tot by die middel

van die Palmietrivier; daarvandaan langs die middel van die Palmietrivier op tot waar dit die noordelike grens van Lot 825 kruis; daarvandaan langs die grense van Lot 825 om sodoende dit by hierdie gebied in te sluit tot by die noordelike grens van Lot 971; daarvandaan in 'n oostelike rigting langs die noordelike grense van Lot 971 en Lot 970 almal van Westville Dorp tot by die noordoostelike baken van Lot 970; daarvandaan langs die oostelike grens van bogenoemde Lot 971 tot waar dit die middel van die Palmietrivier kruis; daarvandaan in 'n algemeen oostelike rigting langs die middel van die Palmietrivier en die noordelike grense van die volgende eiendomme om sodoende hulle by hierdie gebied in te sluit: Lot 866, Lot 867, Lot 868, Lot 869 en Lot 2967 tot by die noordoostelike baken van Onderverdeling 4 van 2967; daarvandaan algemeen suidwaarts langs die oostelike grens van laasgenoemde Lot 2967, tot by die noordoostelike baken van Lot 882; daarvandaan algemeen suidooswaarts langs die grense van Lot 882, Lot 883, Lot 884, Lot 885, Lot 886, Lot 887, Lot 888, Lot 889, Lot 2292, Lot 891, Lot 892, Lot 893, Lot 896, Lot 897, Lot 898, Lot 899, Lot 900, Lot 901, Lot 903, Lot 904, Lot 905 en Lot 906 almal van Westville Dorp om sodoende hulle by hierdie gebied in te sluit tot waar die verlenging van die reguit lyn die suidelike kant van die Nasionale Pad kruis; daarvandaan in 'n algemeen oostelike rigting langs die suidelike kant van die genoemde Nasionale Pad tot waar dit die noordwestelike grens van Cato Manor No. 812 kruis; daarvandaan langs die westelike grense van Cato Manor No. 812 tot by die kruising met die middel van die Umbilorivier; daarvandaan langs die middel van die Umbilorivier op tot by die kruising daarvan met die verlenging van Dawncliffeweg; daarvandaan langs genoemde verlenging en Dawncliffeweg in 'n reguit lyn tot by

die kruising met die J.S. Marwick Hoofweg; daarvandaan langs die J.S. Marwick Hoofweg in 'n noordwestelike rigting tot by die kruising met Stapletonweg; daarvandaan langs Stapletonweg in 'n noordelike rigting tot by die kruising met Ou Hoofweg; daarvandaan weswaarts langs Ou Hoofweg tot by die kruising met St. Johnslaan; daarvandaan suidwaarts langs St. Johnslaan tot by die kruising met die J.S. Marwick Hoofweg; daarvandaan langs die J.S. Marwick Hoofweg tot by die eerstgenoemde kruising.

13. KIESAFDELING PORT NATAL bestaande uit

- (a) Stemdistrikte Nos. 87, 111 en 229.
- (b) Stemdistrik No. 19 begrens soos volg:

Van waar die Umbilorivier gekruis word deur die oostelike grens van Feniscowles van Sea View No. 845; daarvandaan langs die oostelike grense van Feniscowles van Sea View No. 845, en Cato Manor No. 812, tot by die westelike baken van Resthaven Verpleegsters Tehuis; daarvandaan suidooswaarts langs die grense van Resthaven Verpleegsters Tehuis en Centenary Tuine tot by die suidelike baken van Centenary Tuine om hulle sodoende uit hierdie gebied uit te sluit; daarvandaan algemeen suidwaarts langs Selborneweg tot by sy aansluiting met Stellawoodweg; daarvandaan langs Stellawoodweg tot by sy aansluiting met Umbiloweg; daarvandaan in 'n algemeen suidelike rigting langs Umbiloweg tot waar dit die verlenging van Drakeweg kruis; daarvandaan ooswaarts langs die verlenging van Drakeweg tot waar dit die spoorlyn kruis; daarvandaan in 'n noordoostelike rigting langs die spoorlyn tot waar dit Francoisweg kruis; daarvandaan algemeen ooswaarts langs Francoisweg,

Shadwellweg en die verlenging daarvan tot by die kant van Durbanbaai, dan algemeen suidwaarts langs die kant van Durbanbaai sodat alle kaaie, seehoofde en dies meer sy, wat langs die kant van die baai geleë is ingesluit word, tot by die Umbilorivier (ou loop); daarvandaan langs die genoemde Umbilorivier op (ou loop) tot waar dit die Suidkuspad kruis; daarvandaan in 'n algemeen suidelike rigting langs die Suidkuspad tot waar dit die Umhlatuzanarivier kruis; daarvandaan langs die middel van die Umhlatuzanarivier op tot by die suidoostelike baken van Lot G van Sea View No. 845; dan algemeen noordwaarts langs die oostelike grens van Lot G van Sea View No. 845 tot waar dit die suidelike grens van Halsteadrylaan kruis; daarvandaan langs die suidelike grens van Halsteadrylaan tot waar dit die verlenging van Thorntonlaan kruis; daarvandaan langs die verlenging en Thorntonlaan, ooswaarts langs Sarniaweg, noordwaarts langs Hytheweg, Maltonweg en noordooswaarts langs Titrenweg tot waar dit die Umbilorivier kruis; daarvandaan langs die middel van die Umbilorivier op tot by die eersgenoemde kruising.

14. KIESAFDELING SUIDKUS bestaande uit

Stemdistrikte Nos. 56, 82, 84, 85, 88, 89, 90, 93, 94, 95, 96, 97 en 183.

15. KIESAFDELING UMBILO bestaande uit

(a) Stemdistrik 78 begrens soos volg:

Vanaf die kruispunt van die kant van Durbanbaai en die verlenging van Shadwellweg; daarvandaan langs die genoemde verlenging en Shadwellweg oor die Hoof spoorweg van die S.A.S. en allangs

Francoisweg tot die kruispunt met Manningweg; daarvandaan langs Manningweg tot die kruispunt met Nasionale Roete Nommer 3; daarvandaan langs Nasionale Roete Nommer 3 in 'n suid-oostelike rigting tot die kruispunt met Botaniese Tuineweg; daarvandaan langs Botaniese Tuineweg tot by sy aansluiting met Mansfieldweg; daarvandaan langs Mansfieldweg tot by sy aansluiting met die oostelike grens van Warwicklaan; daarvandaan langs Warwicklaan tot by die aansluiting met die middel van die N2 oorp pad na Pietermaritzburg; daarvandaan in 'n oostelike rigting langs die genoemde oorp pad tot waar dit met die verlenging van Queenstraat kruis; daarvandaan langs genoemde verlenging en Queenstraat tot by die kruispunt met Cathedralweg; daarvandaan langs Cathedralweg tot by die aansluiting met Wesstraat; daarvandaan langs Wesstraat in 'n oostelike rigting tot by die kruispunt met Russellstraat; daarvandaan langs Russellstraat en die verlenging daarvan in 'n suidelike rigting tot by die kruispunt met Boatman'sweg; daarvandaan in 'n suidwestelike rigting allangs Boatman'sweg tot by die noordelike baken van Fish Boat No. 14764; daarvandaan langs die noordoostelike en suidoostelike grense van Fish Boat No. 14764 en die westelike kant van Durbanbaai in 'n suidwestelike rigting tot by die eersgenoemde kruispunt; en

(b) Stemdistribusie No. 12 begrens soos volg:

Vanaf die kruising van die verlenging van die middel van Drakeweg met die Hoof spoorweg; daarvandaan in 'n westelike rigting langs die genoemde verlenging tot die aansluiting met die middel van Umbiloweg; daarvandaan in 'n noordelike rigting langs die middel van Umbiloweg tot by die aansluiting met Stellawoodweg; daarvandaan langs Stellawoodweg tot by die kruising met Selbourneweg; daarvandaan

in 'n noordelike rigting langs Selbourneweg tot by die mees suidelike baken van Centenary Tuine; daarvandaan noordweswaarts langs die grens van die genoemde Centenary Tuine en die grens van Resthaven Verpleegsters Tehuis, om sodoende, hierdie eiendom in hierdie gebied in te sluit, tot by Feildonrylaan; daarvandaan noordooswaarts langs Feildonrylaan en die verlenging daarvan tot by Convent Close; daarvandaan langs Convent Close tot by Francoisweg; daarvandaan ooswaarts langs Francoisweg tot sy kruising met die Hoof spoorlyn; daarvandaan suidweswaarts langs die genoemde spoorlyn tot by die eerste genoemde kruising.

16. KIESAFDELING UMFOLOZI bestaande uit

Stemdistrikte Nos. 153, 154, 155, 156, 187, 188, 189, 190, 191, 192, 193, 203, 204, 209, 210 en 217.

17. KIESAFDELING UMHLANGA bestaande uit

(a) Stemdistrikte Nos. 8, 186, 194, 195, 198, 199, 200, 206, 207, 208 en 211.

(b) Stemdistrik No. 6 begrens soos volg:

Vanaf die kruising van die verlenging van die noordelike grens van Glen Ashley Dorp (Algemene Plan 111 x 13) met die laagwaterpeil van die Indiese Oseaan; daarvandaan langs die genoemde verlenging en noordelike grens van Glen Ashley Dorp, om sodoende dit van hierdie gebied uit te sluit tot waar die genoemde noordelike grens deur die westelike grens van La Luciadorp Uitbreiding No. 1 (Algemene Plan 32 x 22) gekruis word; daarvandaan langs die grense van genoemde Uitbreiding No. 1 sodat dit in hierdie gebied ingesluit word tot by

die oostelike baken van Lot 640 La Luciadorp Uitbreiding No. 1; daarvandaan in 'n reguit lyn tot by die noordelikste baken van Lot 766 La Luciadorp Uitbreiding No. 2 (Algemene Plan 40 x 10); daarvandaan langs die grense van genoemde Uitbreiding No. 2 sodat dit in hierdie gebied ingesluit word, tot waar die verlenging van die noordelike grens van Lot 801 La Luciadorp Uitbreiding No. 2 die laagwaterpeil van die Indiese Oseaan kruis; daarvandaan langs genoemde laagwaterpeil tot by eersgenoemde kruising.

(c) Stemdistrik No. 176 begrens soos volg:

Vanaf die mees westelike baken van Oliphants Hoek No. 6219, in 'n noordoostelike rigting in 'n reguit lyn tot by die naaste punt van die middel van die Tugelarivier tot by sy samevloeiing met die Mpisirivier by Msipi Pont; daarvandaan langs die middel van die Mpisirivier op tot by die kruising met die noordoostelike grens van Emtongeni No. 2089; daarvandaan in 'n suidoostelike en suidwestelike rigting langs die grense van die genoemde plaas tot by sy mees suidelike baken om sodoende hulle by hierdie gebied in te sluit; daarvandaan in 'n suidelike rigting in 'n reguit lyn tot by 'n punt in die middel van die Muutshane-rivier oorkant die noordwestelike grens van Impumulo Sending No. 8308; daarvandaan langs die middel van die Muutshanerivier af tot by die samevloeiing met die Hlimbitwarivier; daarvandaan langs die middel van die Hlimbitwarivier op tot waar die middel van genoemde rivier die suidoostelike grens van Marees Manor No. 2403 kruis; daarvandaan tot by die mees oostelike baken van laasgenoemde plaas, wat ook 'n baken is van Pauls Rest No. 2402; daarvandaan langs die grense van die volgende eiendomme, agtereenvolgend, om sodoende hulle by

hierdie gebied in te sluit: Pauls Rest No. 2402, Sweet Home No. 2175, Anssicht No. 13304, Hartebeestfontein No. 9531, Varkens Vlei No. 1096, Berning No. 2097, Witte Krantz No. 1808, Krantz Kloof No. 1176 tot by die eerstegenoemde baken.

(d) Stemdistrik No. 7 begrens soos volg:

Vanaf 'n punt in die middel van die Umgeni-rivier oorkant die suidwestelike baken van Richmond No. 846 gemeenskaplik met die van Inanda Mission Reserwe; daarvandaan in 'n reguit lyn tot by die genoemde baken; daarvandaan langs die grense van die volgende eiendomme agtereenvolgend sodat hulle by hierdie gebied ingesluit word: Richmond No. 846, Piesangrivier No. 805 en Groeneberg No. 844 tot by die kruising met die middel van die Umhlangarivier; daarvandaan langs die middel van genoemde rivier af tot by die laag water merk van die Indiese Oseaan; daarvandaan in 'n suidelike rigting langs die genoemde laag water merk tot waar dit die verlenging van die noordelike grens van Lot 801 La Luciadorp (Uitbreiding No. 2) kruis; daarvandaan in 'n algemeen oostelike rigting langs die genoemde verlenging en grense van La Luciadorp (Uitbreiding No. 2) (Algemene Plan 40 x 10) om sodoende dit van hierdie gebied uit te sluit, tot by die mees-noordelike baken van Lot 766 van die genoemde La Luciadorp; daarvandaan in 'n reguit lyn tot by die mees-oostelike baken van Lot 640 La Luciadorp (Uitbreiding No. 1) (Algemene Plan 32 x 22); daarvandaan langs die grense van die genoemde Uitbreiding No. 1, om sodoende dit van hierdie gebied uit te sluit, tot waar dit die noordelike grens van Glen Ashleydorp kruis; daarvandaan langs die noordelike grens van Glen Ashleydorp

(Algemene Plan 111 x 13) in 'n westelike rigting tot by die mees noordelike baken van die genoemde algemene plan; daarvandaan in 'n suidelike rigting langs die grens van die genoemde algemene plan wat ook die oostelike grens van Glen Anildorp is om sodoende dit van hierdie gebied uit te sluit; daarvandaan langs die oostelike en suidelike grense van Glen Anildorp om dit sodoende by hierdie gebied in te sluit tot by die mees noordelike baken van Lot 226 van Glen Anildorp op die westelike kant van die Noordkuspad; daarvandaan in 'n noordelike rigting langs die westelike kant van die Noordkuspad tot by die baken genoem D op die Meetstuk No. 1301/1968; daarvandaan noordweswaarts in 'n reguit lyn tot by die mees suidelike baken van Onderverdeling 21 van Lot No. 22 No. 1543 Kaart. 693/1962; daarvandaan in 'n noordoostelike rigting langs die noordwestelike grens van die genoemde Onderverdeling 21 tot by die baken genoem 33 op die kaart daarvan; daarvandaan in 'n reguit lyn tot by die mees suidelike baken van Onderverdeling ABCD van Lot 19 No. 1555; daarvandaan in 'n reguit lyn tot by die baken genoem E1 (Meetstuk 1301/1968); daarvandaan in 'n reguit lyn tot by die baken genoem C op kaart 2642/1961 van Onderverdeling 13 van ABCD van Lot 19 No. 1555; daarvandaan in 'n noordelike rigting langs die westelike grens van die genoemde Onderverdeling 13 tot by die baken genoem K daarvan; daarvandaan in 'n reguit lyn tot waar die westelike kant van die Noordkuspad die grens T-A1 van die tunnel serwituut op die genoemde kaart 2642/1961 kruis; daarvandaan in 'n algemeen noordelike rigting langs die westelike kant van die Noordkuspad tot waar dit die noordelike grens van Onderverdeling ABCD van Lot 19 No. 1555 kruis; daarvandaan langs

die noordelike en noordwestelike grense van die genoemde Onderverdeling ABCD en die noordoostelike grens van Onderverdeling 3 van die plaas Rietrivier No. 842 tot by die mees noordelike baken van die genoemde Onderverdeling 3; daarvandaan noordweswaarts in 'n reguit lyn tot by die mees noordelike baken van Onderverdeling T van 8a van die plaas Rietrivier No. 842; daarvandaan langs die noordwestelike grens van die genoemde Onderverdeling T van 8a tot waar dit die reguit lyn wat vanaf die noordoostelike baken van Onderverdeling C van 8a en die noordwestelike baken van Onderverdeling T van 8a albei van die plaas Rietrivier No. 842 getrek is, kruis; daarvandaan langs die genoemde reguit lyn tot waar dit 'n lyn ewewydig met en 228,60 meter oos van die westelike grens van die plaas Rietrivier No. 842 en die plaas Melk Houte Kraal No. 789 kruis; daarvandaan in 'n algemeen suidelike rigting langs die genoemde ewewydige lyn tot waar dit die noordoostelike kant van die Provinsiale Hoofweg 93 (Meetstuk No. 1301/1968) kruis; daarvandaan in 'n noordwestelike rigting langs die noordoostelike kant van die genoemde Provinsiale Hoofweg tot waar dit deur die westelike grens van die plaas Melk Houte Kraal No. 789 gekruis word; daarvandaan in 'n suidelike rigting langs die grens van die genoemde Melk Houte Kraal tot by die mees noordelike baken van Onderverdeling DC van die genoemde Melk Houte Kraal; daarvandaan in 'n algemeen suidoostelike rigting langs die grense van die volgende eiendomme om sodoende hulle van hierdie gebied uit te sluit: DC, 2, 1 van J, 1 van I, 1 van K, 127 van KKK, 26 van KKK, 127 van KKK, Onderverdeling A van 127 van KKK, Onderverdeling SAR 2 van B van V, Onderverdeling 2 (van Dale) tot by die punt genoem Ll (op die kaart van

Onderverdeling 2 (van Dale) van die plaas Melk Houe Kraal No. 789 van S.G. No. 1599/1970) op die Umhlanganarivier daarvandaan langs die middel van die genoemde rivier af tot waar dit deur die grens van Duffs Road Dorp gekruis word; daarvandaan in 'n suidwestelike rigting langs die grense van die volgende eiendomme om hulle sodoende by hierdie gebied in te sluit: Duffs Road Dorp, 'n pad serwituut oor Onderverdeling Kensington van die plaas Melk Houe Kraal No. 789 van S.G. No. 4426/1965 en die genoemde Duffs Road Dorp tot by die baken genoem B1 op die algemene plan van Duffs Road Dorp S.G. No. 5941/1949; daarvandaan langs die grense van die volgende eiendomme om hulle sodoende van hierdie gebied uit te sluit: Onderverdeling 520 van Kensington van die plaas Melk Houe Kraal No. 789, Lot 348 Duffs Road Dorp, Onderverdeling Kensington van die plaas Melk Houe Kraal No. 789 tot by die mees-oostelike baken van Onderverdeling 518 op die grens van Onderverdeling Kensington van die plaas Melk Houe Kraal No. 789; daarvandaan langs die grense van die volgende eiendomme om hulle sodoende van hierdie gebied uit te sluit: Onderverdelings 518, 232 en 518 almal van Kensington van die plaas Melk Houe Kraal No. 789, Onderverdelings 1174, 1173, 1170, 1180, 1178, 1180, 1170, 1179, 1176, 1175, 1177 en 1169 almal van die plaas Zeekoe Vallei No. 787 tot by die suidwestelike baken van laasgenoemde Onderverdeling; daarvandaan agtereenvolgende langs die grense van die volgende eiendomme om hulle sodoende van hierdie gebied uit te sluit: Onderverdeling 13, Onderverdeling A van 12 albei van Zeekoe Vallei No. 787, Lot 103, 102, 101, 99 en 81 almal van Newlandsdorp tot by die eerstgenoemde punt.

18. KIESAFDELING UMHLATUZANA bestaande uit

- (a) Stemdistrik Nos. 17 en 106.
- (b) Stemdistrik No. 57 begrens soos volg:

Van waar die Umlaasrivier die noordwestelike grens van Dassen Hoek No. 943 kruis; daarvandaan in 'n algemeen noordelike rigting langs die grense van die volgende eiendomme agtereenvolgend, om hulle sodoende by hierdie gebied in te sluit: Dassen Hoek No. 943 en Zeekoe Gat No. 937 tot by die suidwestelike baken van Lot No. 1115 Kloof Dorp; daarvandaan langs die grense van die volgende eiendomme, agtereenvolgend, om hulle sodoende van hierdie gebied uit te sluit: Lot No. 1115, Lot 1114 en Lot 1112 Kloof Dorp tot by die noordoostelike baken van laasgenoemde; daarvandaan in 'n reguit lyn tot by die suidoostelike baken van Lot No. 1110 Kloof Dorp; daarvandaan in 'n reguit lyn tot by die mees westelike baken van Lot No. 1107 Kloof Dorp; daarvandaan langs die grense van die volgende eiendomme, agtereenvolgend sodat hulle van hierdie gebied uitgesluit word: Lot 1107, Lot 1106, Lot 1104, Lot 1098, Lot 1097, Lot 1043, Lot 1042, Lot 1025, Lot 1012, Lot 1011, Lot 1010, Lot 1009, Lot 1824, Lot 998, Lot 997, Lot 996, Lot 992, Lot 989, Lot 988, Lot 985, Lot 984, Lot 981, Lot 980 en Lot 979 Kloof Dorp tot by die mees oostelike baken van laasgenoemde; daarvandaan in 'n algemeen suidoostelike rigting langs die J.S. Marwick Hoofweg, tot waar dit St. Johnslaan kruis; daarvandaan in 'n noordelike rigting langs St. Johnslaan tot by laasgenoemde se kruising met Ou Hoofweg; daarvandaan in 'n oostelike rigting langs Ou Hoofweg tot by laasgenoemde se kruising met Stapletonweg; daarvandaan in 'n suidelike rigting langs Stapletonweg tot by laasgenoemde se kruising met die J.S. Marwick Hoofweg; daarvan daan in 'n suidoostelike rigting langs genoemde Hoofweg

tot by die kruising daarvan met Dawncliffweg; daarvandaan in 'n suidelike rigting langs Dawncliffweg en die verlenging daarvan tot waar dit die Umbiliorivier kruis; daarvandaan langs die middel van die Umbiliorivier tot waar laasgenoemde die oostelike grens van Lot 1353 Queensburgh Dorp kruis; daarvandaan langs die oostelike grense van die volgende eiendomme, agtereenvolgend, om hulle sodoende by hierdie gebied in te sluit: Lot 1353, Lot 1351, Lot 1350, Lot 2450 en Lot 1332 Queensburgh Dorp, Spoorwegreserwe, Lot 860 en Lot 861 Queensburgh Dorp tot by die mees westelike baken van Lot 857 Queensburgh Dorp wat ook 'n baken is van Lot 861; daarvandaan langs die grense van die volgende eiendomme, agtereenvolgend, om hulle sodoende by hierdie gebied in te sluit: Lotte 857, 856, 849, 848, 847, 846, 818 en 3672, Onderverdeling 1 van Lot 2449, Lot 803, Lot 810, Lot 799 en Lot 789 Queensburgh Dorp; Tehima Dorp Uitbreiding No. 1 (G.P. 62 x 17), Lot 788, Lot 787, Lot 629, Lot 628 en Lot 629 Queensburgh Dorp tot by die middel van die Umhlatuzanarivier; daarvandaan langs die middel van die Umhlatuzanarivier op tot waar dit die oostelike grens van Klaarwater 951 kruis; daarvandaan in 'n suidwestelike en westelike rigting langs die oostelike en suidelike grense van Klaarwater 951, om laasgenoemde sodoende by hierdie gebied in te sluit; daarvandaan in 'n suidwestelike rigting langs die suidelike grens van Dassen Hoek 943, om dit sodoende by hierdie gebied in te sluit, tot waar dit die Umlaasrivier kruis; daarvandaan langs die middel van die Umlaasrivier op tot by die eerstgenoemde kruising.

19. KIESAFDELING UMLAZI bestaande uit

- (a) Stemdistrikte Nos. 25, 86 en 228.
- (b) Stemdistrik No. 14 begrens soos volg:

Vanaf die kruising van die middel van die

Umhlatuzanarivier en Coedmoreweg; daarvandaan langs Coedmoreweg tot by die aansluiting met Sarniaweg; daarvandaan langs Sarniaweg tot by die aansluiting met Elginweg; daarvandaan langs Elginweg tot by die aansluiting met Hillsideweg; daarvandaan langs Hillsideweg tot by die aansluiting met Muthumala Ladder; daarvandaan langs Muthumala Ladder tot by die aansluiting met Benmoreweg; daarvandaan langs Benmoreweg tot by die middel van die Umbilorivier; daarvandaan langs die middel van die Umbilorivier af tot by die kruising met Titrenweg; daarvandaan in 'n suidwestelike rigting langs Titrenweg tot by die aansluiting met Maltonweg; daarvandaan langs Maltonweg tot by die aansluiting met Hytheweg; daarvandaan langs Hytheweg tot by die aansluiting met Sarniaweg; daarvandaan in 'n westelike rigting langs Sarniaweg tot by die aansluiting met Thorntonlaan; daarvandaan langs Thorntonlaan tot waar die verlenging daarvan die suidelike grens van Halsteadrylaan kruis; daarvandaan in 'n algemeen westelike rigting langs die suidelike grens van Halsteadrylaan tot waar dit die oostelike grens van Lot G van Sea View No. 845 kruis; daarvandaan in 'n algemeen suidelike rigting langs die oostelike grens van Lot G van Sea View No. 845 tot waar dit die middel van die Umhlatuzanarivier kruis; daarvandaan langs die middel van die Umhlatuzanarivier op tot by eerstgenoemde kruising.

20. KIESAFDELING VRYHEID bestaande uit

Stemdistrikte Nos. 73, 79, 80, 113, 114, 115, 117, 119, 120, 121, 138, 139, 142, 144, 148, 151, 157, 158, 201 en 202.

SCHEDULE B

NATAL

EXCEPT WHERE HEREIN DEFINED, THE DEFINITION OF POLLING DISTRICTS INDICATED BELOW, IS AS PROMULGATED UNDER PROCLAMATION 174 OF 1972 AND PROCLAMATION 27 OF 1974

1. ELECTORAL DIVISION OF AMANZIMTOTI comprising
Polling Districts No's. 83, 91, 92, 212 and 221.

2. ELECTORAL DIVISION OF BEREA comprising

(a) Polling district No. 1 bounded as follows:

From the intersection of the eastern boundary of Feniscowles of Sea View No. 845 and the middle of the Umbilo River; thence up the middle of the Umbilo River to Bellair Road; thence along Bellair Road to its junction with Cato Manor Road; thence along Cato Manor Road to its junction with Carmania Road; thence along Carmania Road to its junction with Cata Manor Road; thence along Cato Manor Road to its junction with Owen Avenue; thence along Owen Avenue to its junction with Bidston Road; thence along Bidston Road to its junction with Marists Road; thence along Marists Road to the eastern boundary of Cato Manor No. 812; thence north-eastwards along the eastern boundaries of Cato Manor No. 812 and Brickfield No. 806 to where it intersects National Route No. 3; thence in an easterly direction along National Route No. 3 to where it intersects Manning Road; thence along Manning Road to where it intersects Francois Road; thence generally westwards along Francois Road to where it intersects the eastern boundary of Cato Manor No. 812; thence in a south westerly direction along the eastern boundary of Cato Manor No. 812 and Feniscowles of Sea View No. 845 so as to include them in this area, to the intersection first mentioned; and

(b) Polling district No. 2 bounded as follows:

From the intersection of South Ridge Road and Marists

Road; thence along Marists Road to its junction with Bidston Road; thence along Biston Road to its junction with Owen Avenue; thence along Owen Avenue to its junction with Cato Manor Road; thence along Cato Manor Road to its junction with Carmania Road; thence along Carmania Road to its junction with Cato Manor Road; thence along Cato Manor Road to its junction with Bellair Road; thence along Bellair Road to the Umbilo River; thence up the middle of the Umbilo River to where it is intersected by the prolongation of the northwestern boundary of Subdivision SB3 of Cato Manor No. 812; thence along the boundaries of the following properties in succession, so as to include them in this area: Subdivision SB3, MB4, L, Wiggins of P of O, all of Cato Manor No. 812 to where the northwestern boundary of the last mentioned Subdivision intersects Jan Smuts Highway; thence along Jan Smuts Highway to the western boundary of Lot 39 of Wandsbeck No. 835; thence along the western boundaries of the said Lot 39 and the following properties so as to include them in this area: Lots 880, 881, 876, 875, 877, 878 and 879 all of Westville Township, Kolandene Heights No. 14249 and Brickfield No. 806 to Clare Road; thence along Clare Road to its junction with Randles Road; thence along Randles Road to its junction with Sparks Road; thence along Sparks Road to its junction with Brickfield Road; thence along Brickfield Road to its junction with National Route No. 3; thence generally southeastwards along National Route No. 3 to its intersection with Ridge Road; thence generally southwards along Ridge Road; thence generally southwards along Ridge Road to the intersection first mentioned; and

(c) Polling district No. 11 bounded as follows:

From the northernmost beacon of Reservoir Hills Township and the middle of the Umgeni River; thence generally eastwards along the middle of the Umgeni River to where it intersects the prolongation of the eastern boundary of Lot 10 of Quarry of Springfield No. 802; thence southwards along the said prolongation and the eastern boundaries of


the following so as to include them in this area, Lot 10, Lot 11, Lot 12, Lot 13 and Lot 14 all of Quarry of Springfield No. 802 continuing in a straight line to the eastern beacon of Lot 16 of Quarry; thence along the eastern boundaries of the following properties so as to include them in this area: Lot 16, Lot 17, Lot 18, Lot 19, Lot 20, Lot 21 and Lot 22 all of Quarry; thence northwards for a distance of 110 metres along the southern boundary of Quarry of Springfield No. 802; thence generally southwards along Earl Haig Road, eastwards along Valley View Road, southwards along North Ridge Road, eastwards along Ferndale Road, southwards along Nimmo Road and Musgrave Road, eastwards along Montpelier Road, generally southwestwards along Essenwood Road, generally westwards along National Route No. 3, generally northwards along Brickfield Road, northwestwards along Sparks Road, northwards along Randles Road and northwestwards along Clare Road to the southwestern boundary of Springfield No. 802; thence generally northwestwards along the said boundary and the southern boundary of Klein Zeekoe Vallei No. 803; thence along the boundaries of the following properties so as to include them in this area: Lot 864, Lot 865, Lot 969, Lot 829, Lot 828, Lot 831, Lot 832, Lot 835, Lot 836, Lot 837, Lot 838, Lot 839, Lot 840 and Lot 817 all of Westville Township to the eastern beacon of Lot 811; thence along the boundaries of the following properties so as to exclude them from this area: Lot 811, Lot 812. and Lot 811 common to Lot 798; thence along the boundaries of the following properties so as to include them in this area: Lot 798, Lot 799, Lot 800, Lot 802, Lot 790, Lot 789, Lot 787, Lot 786, Lot 783, Lot 784, Lot 768 and Lot 769 to where the latter is intersected by the prolongation of boundary BR13x-21x of (G.P. 111 x 24); thence in a south-westerly direction along the said prolongation and boundary 21x-BR13X; thence northwards from beacon BR13x to beacon N154 of Lot 292 all of G.P. 111 x 24 of Chiltern Hills Township; thence along the boundaries of the following properties so as to include them in this area: Lot 292, Lot 238, Lot 235, Lot 234, Lot 233, Lot 232, Lot 231 and Lot 230 to the northwestern beacon of the latter;

thence along the following boundaries so as to exclude them from this area: Lot 229 and Lot 228 both of Chiltern Hills Township to the northeastern beacon of the latter Lot; thence northwesterly to the southeastern beacon of Lot 60 Chiltern Hills Township; thence along the boundaries of the following properties so as to include them in this area: Lot 60 and Lot 422 to the eastern beacon of the latter; thence generally westwards along the boundary of Lot 869 to where it intersects the prolongation of the eastern boundary of Lot 717 of (G.P. 26 x 16) of Reservoir Hills Township; thence along the said prolongation and the eastern boundary of Lot 717 to the northeastern beacon of Lot 717 of Reservoir Hills Township; thence in a direct line north-eastwards to the southernmost beacon of Lot 302 of Reservoir Hills Township; thence along the boundaries of the following properties in succession so as to include them in this area: Lot 302, Lot 304, Lot 306, Lot 308, Lot 310, Lot 312 and Lot 314 all of Reservoir Hills Township to the northeastern beacon of Lot 314; thence along the boundaries of the following properties in succession so as to exclude them from this area: Lot 320, Lot 322, Lot 323, Lot 324, Lot 325, Lot 324, Lot 323, Lot 321, Lot 319 and Lot 318 all of Reservoir Hills Township to the northwestern beacon of Lot 318; thence in a direct line northwestwards to the southwestern beacon of Lot 87 of Reservoir Hills Township; thence along the boundaries of the following properties in succession so as to include them in this area: Lot 87, Lot 86, Lot 83, Lot 82, Lot 79, Lot 78 and Lot 76 all of Reservoir Hills Township, to the southwestern beacon of Lot 76; thence in a direct line southwestwards to the southeastern beacon of Lot 89; thence along the boundaries of the following properties in succession so as to include them in this area: Lot 89 and Lot 1 of Reservoir Hills Township, to the western beacon of Lot 1 of Reservoir Hills Township; thence in a direct line northwestwards to the eastern beacon of Lot 3 of Reservoir Hills Township; thence along the boundaries of the following properties in succession so as to include them in this area: Lot 3, Lot 4, Lot 5 and Lot 6, continuing in a straight line across 10 ft. path, Lot 7, Lot 8, Lot 9, Lot 10, Lot 11 and Lot 62, all of Reservoir Hills Township to the northwestern beacon of Lot 62; thence

in a direct line northwestwards to the southern beacon of Lot 29 Reservoir Hills Township; thence along the boundary of Lot 29, so as to exclude it from this area; in a north-easterly and westerly direction to the northwestern beacon of Lot 29; thence along the western boundary of Lot 30 so as to include it and the following properties in this area: Reservoir Hills Township Extension No. 9, Reservoir Hills Township Extension No. 14, Reservoir Hills Township Extension No. 10, S of 1 and New Orleans both of the farm Zeekoe Vallei No. 803, Reservoir Hills Township Extension No. 15, to the point first mentioned.

3. ELECTORAL DIVISION OF DURBAN CENTRAL comprising

(a) Polling district No. 9 bounded as follows:



From the intersection of Mansfield and Ritson Road along Ritson Road to its junction with Winterton Walk; thence to the southernmost beacon of the Botanical Gardens; thence along the eastern boundary of Botanical Gardens to where it intersects Sydenham Road; thence northwesterly along Sydenham Road to its junction with Avondale Road; thence along Avondale Road to where it intersects Eighth Avenue of Gladys Road; thence along Eighth Avenue to its junction with Florida Road; thence northwesterly along Florida Road to its junction with Tenth Avenue; thence northeasterly along Tenth Avenue, Windermere Road, Adrain Road and Arbuckle Road and the prolongation of the latter to the North Coast Railway Line; thence generally northwards along the said Railway Line to where it intersects Walter Gilbert Road; thence southeasterly along Walter Gilbert Road and its prolongation to the edge of Durban Bay; thence southwards along the edge of Durban Bay to where it intersects the prolongation of Argyle Road; thence along Argyle Road to where it intersects the Inner Ring Road; thence generally southwards along the above mentioned Road and Brickhill Road to where it intersects Old Fort Road; thence generally westwards along Old Fort Road to where it intersects Stanger Street; thence generally

southwards along Stanger Street to where it intersects Smith Street; thence westwards along Smith Street, northwards along Russel Street, westwards along West Street, along Cathedral Road, westwards along Queen Street to where it intersects the middle of the flyover to Pietermaritzburg; thence along the middle of the said flyover to where it intersects Warwick Avenue; thence northwesterly along Warwick Avenue to its junction with Mansfield Road; thence westerly along Mansfield Road to the intersection first mentioned; and

(b) Polling district No. 3 bounded as follows:

From the intersection of Mansfield and Ritson Road; thence in a westerly direction along Mansfield Road, southeastwards along Botanic Gardens Road, northwestwards along National Route No. 3, northeastwards along Essenwood Road, southeastwards along Springfield Road, northeastwards along Currie and Lambert Road, southeastwards along Florida Road, southwestwards along Eighth Avenue and Avondale Road, southeastwards along Sydenham Road to the eastern most point of Botanical Gardens; thence in a southeastern direction along the boundaries of the Botanic Gardens so as to include it in this area to where it is intersected by the prolongation of the middle of Ritson Road; thence southwestwards along Ritson Road to the intersection first mentioned; and

(c) Polling district No. 12 bounded as follows:

From the intersection of Essenwood Road and Springfield Road; thence generally northwards along Essenwood Road, southeastwards along Montpelier Road, northwards along Musgrave Road and Nimmo Road, northwestwards along Ferndale Road, northeastwards along North Ridge Road, southeastwards along Sir Arthur Road, northeastwards along Mentone Road and Goble Road, southwards along Windermere Road, generally eastwards along Innes Road, generally southwards

along Umgeni Road and generally eastwards along Walter Gilbert Road to its intersection with the Main Railway Line; thence southwards along the Main Railway Line to its intersection with the prolongation of Arbuckle Road; thence along the said prolongation, Arbuckle Road, Adrain Road, Windermere road, Tenth Avenue, northwestwards along Florida Road, southwestwards along Lambert Road, Currie Road and generally westwards along Springfield Road to the intersection first mentioned.

4. ELECTORAL DIVISION OF DURBAN-NORTH comprising

- (a) Polling districts Nos. 4 and 5;
- (b) Polling district No. 13 bounded as follows:

From the intersection of Valley View Road and Earl Haigh Road; thence in a straight line northwards along the middle of Earl Haigh Road and the prolongation of the said straight line northwards to where it intersects the southern boundary of Quarry of Springfield No. 802; thence westwards along the said boundary to the southeastern boundary of Lot 22 of Quarry of Springfield No. 802; thence along the eastern boundaries of the following properties so as to exclude them from this area: Lot 22, Lot 21, Lot 20, Lot 19, Lot 18, Lot 17 and Lot 16 continuing in a straight line to the southern beacon of Lot 14, and along the eastern boundaries of Lot 14, Lot 13, Lot 12, Lot 11 and Lot 10 all of Quarry of Springfield No. 802 to where the prolongation of the latter boundaries intersects the middle of the Umgeni River; thence down the middle of the Umgeni River to the low water mark of the Indian Ocean; thence southwards along the low water mark of the Indian Ocean to where it intersects the prolongation of Walter Gilbert Road; thence generally westwards along Walter Gilbert Road, Umgeni Road, Innes Road, Windermere Road, Goble Road, Sir Arthur Road, North Ridge Road and Valley View Road to the intersection

first mentioned; and

(c) Polling district No. 36 bounded as follows:

From the intersection of the western boundary of Reservoir Hills Township (Extension No. 15) and the middle of the Umgeni River; thence generally northwards up the middle of the Umgeni River to the northwestern corner of Lot 81 of Newlands Township; thence along the boundaries of the following properties in succession so as to include them in this area: The said Lot 81, Lots 99, 101, 102 and 103 all of Newlands Township, Sub A of 12 and Sub 13 both of the farm Zeekoe Vallei No. 787 to the southwestern beacon of Sub 1169 of the farm Zeekoe Vallei No. 787; thence along the boundaries of the following properties so as to exclude them from this area: The said Sub 1169, Subs 1177, 1175, 1176, 1179, 1170, 1180, 1178, 1180, 1170, 1173 and 1174 all of the farm Zeekoe Vallei No. 787, Subs 518, 232 and 518 all of Kensington of the farm Melk Houte Kraal No. 789 to the easternmost beacon of Sub 518 on the boundary of Sub Kensington of the farm Melk Houte Kraal No. 789; thence along the boundaries of the following properties so as to include them in this area: The said Sub Kensington, Lot 348 Duffs Road Township and Sub 520 of Kensington of the farm Melk Houte Kraal No. 789 to the beacon lettered B1 on the General Plan of Duffs Road Township S.G. No. 5941/1949 (Plan 71 x 14); thence north-eastwards along the boundaries of the following properties so as to exclude them from this area: The said Duffs Road Township, a Road servitude over Sub Kensington of the Farm Melk Houte Kraal No. 789 S.G. No. 4426/1965 and Duffs Road Township to the middle of the Umhlangane River; thence up the middle of the Umhlangane River to the point lettered L1 on the Diagram of Sub 2 (of Dale) of the farm Melk Houte Kraal No. 789 S.G. No. 1599/1970; thence generally northwestwards along the boundaries of the following properties so as to exclude them from this area: The said Sub 2 (of Dale),

Sub SAR2 of B of V, Sub A of 127 of KKK, 127 of KKK, 26 of KKK, 127 of KKK, 1 of K, 1 of I, 1 of j, 2 and DC all of the Farm Melk Houe Kraal No. 789 to the northernmost beacon of the latter Sub, on the western boundary of the farm Melk Houe Kraal No. 789; thence northwards along the boundary of the said Melk Houe Kraal to its intersection with the northeastern edge of Provincial Main Road 93 (Survey Record No. 1301/1968); thence southeastwards along the northeastern edge of the said Provincial Main Road to where it intersects a line drawn parallel to, and 228,60 metres eastwards from the western boundary of the farm Melk Houe Kraal No. 789 and the farm Riet Rivier No. 842; thence generally northwards along the said parallel line to its intersection with the straight line drawn from the north-eastern beacon of Sub C of 8 and the northwestern beacon of Sub T of 8a both of the farm Riet Rivier No. 842; thence northeastwards along the said straight line and the northwestern boundary of the said Sub T of 8a to its northernmost beacon; thence southeastwards in a straight line to the northernmost beacon of Sub 3 of the farm Riet Rivier No. 842; thence along the northeastern boundary of the said Sub 3 and the northwestern and northern boundaries of Sub ABCD of Lot 19 No. 1555 to where it intersects the western edge of the North Coast Road; thence generally southwards along the western edge of the North Coast Road to where it intersects boundary T-A1 of the tunnel servitude shown on Diagram 2642/1961 of Sub 13 of ABCD of Lot 19 No. 1555, thence in a direct line to the beacon lettered K on the said Diagram S.G. No. 2642/61; thence along the western boundaries of the said Sub 13 to the beacon lettered C of the said Diagram thereof; thence in a direct line to the beacon E1 on (Survey Record 1301/1968); thence in a direct line to the southernmost beacon of Sub ABCD of Lot 19 No. 1555; thence in a direct line to the beacon lettered 33 on Diagram S.G. 693/1962 of Sub 21 of Lot 22 No. 1543; thence along the northwestern boundaries of the said Sub 21, so as to exclude it from this area, to its

southernmost beacon, common to it and Sub 12 of Lot 19 No. 1555; thence southeastwards in a direct line to the beacon lettered D on the western edge of the North Coast Road (Survey Record 1301/1968); thence generally southwards along the western edge of the said North Coast Road, so as to exclude it from this area to the northernmost beacon of Lot 226 Glen Anil Township; thence along the boundaries of the said Lot 226 so as to exclude it from this area to the northernmost beacon of Sub RH of 2 of C of CDHI of the farm Glen Anil No. 909; thence along the boundaries of the said Sub RH so as to include it in this area to the northernmost beacon of Lot 165 Glen Anil Township; thence southwestwards along the boundaries of Lots 165 and 166 Glen Anil Township so as to exclude them from this area, to the westernmost beacon of the latter Lot; thence southeastwards in a direct line to the northeastern beacon of the farm Kenhill No. 14994 on the western boundary of Glenashley Township S.G. No. 4204/1951 (Plan 111 x 13); thence generally northwards along the boundaries of the following properties, so as to include them in this area: The said Glenashley Township, Sub 9 of C of 26 of Glen Anil No. 909, Glenashley Township, Subs 8, 7, 6, 5, 4, 3, 2 and 1 all of C of 26 of Glen Anil No. 909, and Glenashley Township; thence eastwards along the northern boundary of the said Glenashley Township and the prolongation thereof to where it intersects the low water mark of the Indian Ocean; thence southwestwards along the low water mark of the Indian Ocean to where it intersects the prolongation of Broadway Troon Drive, northwards along Chelsea Drive, westwards along Beachway and westwards along Northway to where it intersects the Eastern Boundary of Duikerfontein No. 785; thence generally southwards along the said boundary to where it intersects Church Road; thence westwards along the latter and Effingham Road to the Railway Line; thence generally northwards along the Railway Line to its intersection with the North Coast Road; thence along the North Coast Road and Ardrosan Road, Firwood Road and northwestwards along Effingham Road and its prolongation to where it intersects the middle of the Umhlangane River; thence generally southwards up the middle of the Umhlangane River to where it intersects the middle of the Umgeni

River; thence generally westwards up the middle of the Umgeni River to the intersection first mentioned.

5. ELECTORAL DIVISION OF DURBAN POINT comprising

(a) Polling district No. 10 bounded as follows:

From the intersection of the prolongation of West Street with the low water mark of the Indian Ocean; thence southwards along the said low water mark to and including the North Pier; thence along the edge of Durban Bay, so as to embrace all wharves, jetties and the like near thereto to its intersection by the prolongation of Russel Street to its intersection with Smith Street; thence generally eastwards along Smith Street to its junction with Stanger Street; thence generally northwards along Stanger Street to its intersection with West Street; thence generally eastwards along West Street and its prolongation to the intersection first mentioned; and

(b) Polling district No. 15 bounded as follows:

From the intersection of the prolongation of West Street and the low water mark of the Indian Ocean; thence generally westwards along West Street, northwards along Stanger Street, eastwards along Old Fort Road, northwards along Brickhill Road to its intersection with the proposed Inner Ring Road; thence along the above mentioned Road to its intersection with Argyle Road; thence eastwards along Argyle Road and its prolongation to its intersection with the low water mark of the Indian Ocean; thence southwards along the low water mark of the Indian Ocean to the intersection first mentioned.

6. ELECTORAL DIVISION OF GREYTOWN comprising

(a) Poling districts Nos. 33, 34, 35, 58, 171, 177, 178, 179, 180 and 220.

(b) Polling district No. 126 bounded as follows:

From the intersection of the southern boundary of Uitvlugt No. 858 and the Manderston - Pietermaritzburg Main Road; thence in a northerly direction along the said main road to where it intersects the south-eastern boundary of the Townlands of Pietermaritzburg No. 1687; thence in a north-easterly direction along the boundaries of the Townlands of Pietermaritzburg No. 1687, to the northern most beacon of Ukulinga No. 14068; thence in a south-easterly direction along the boundaries of Ukulinga No. 14068 and the following properties in succession so as to include them in this area: Ukulinga No. 14068, Subs 37, 35 and 180 all of Shortts Retreat No. 1208, Bellevue No. 14681 to the eastern boundary of Sub 3 of Ockerts Kraal No. 1336; thence along the said eastern boundary of Sub 3 so as to exclude it from the area to where it intersects the northern boundary of Bellevue No. 14681; thence generally eastwards along the boundaries of the following properties so as to include them in the area: The said Bellevue No. 14681, Ockerts Kraal No. 1336 and Dalkeith No. 14167 to the southern beacon of the latter; thence in a direct line to the north eastern beacon of Vuma No. 13590; thence along the boundaries of the following properties in succession, so as to include them in this area: Vuma No. 13590, Uitvlugt No. 858, Maizelands No. 13445, Uitvlugt No. 858 to the intersection first mentioned; and

(c) Polling district No. 216 bounded as follows:

From the confluence of the Umgeni and Umsindusi Rivers; thence up the middle of the Umsindusi River to where it intersects the southeastern boundary of Goedverwachting No. 1349; thence along the south eastern and southern boundaries of Goedverwachting No. 1349 and the southern and western boundaries of Doornhoek No. 796 to the middle of the Umsindusi River; thence up the middle of the Umsindusi

River to where it intersects the south eastern boundary of New England No. 1462; thence along the boundaries of New England No. 1462 to where it intersects the middle of the Umsindusi River; thence up the middle of the Umsindusi River to where it is intersected by the northern boundary of Sub 5 of the farm Bishopstowe No. 2587; thence along the boundaries of the following properties so as to include them in the area, the said Sub 5, Subs 3, 87 and 88 all of the said farm; thence northwestwards along the southwestern boundary of Sub 2 of Lot 1 No. 1515 to where the said boundary intersects the middle of the Baynes Drift Road; thence northeastwards along the middle of the said road to where it crosses the Umgeni River at Baynes Drift; thence down the middle of the Umgeni River to the confluence first mentioned.

7. ELECTORAL DIVISION OF KLIP RIVER comprising

- (a) Polling districts Nos. 60, 62, 63, 64, 66, 69, 70, 71, 76, 163, 165, 168, 182 and 184
- (b) Polling district No. 181 bounded as follows:

From the confluence of the Tugela River and the Buffalo River; thence down the middle of the Tugela River to the point closest to the western beacon of Oliphants Hoek No. 6219; thence in a southernwesterly direction, in a direct line, to that beacon; thence along the boundaries of the following properties in a southwesterly direction so as to include them in this area: Ehlanzeni Mission No. 7444; Ehlanzeni Glebe No. 4695, Ehlanzeni Mission No. 7444, Tugela Location, Etembeni Mission No. 8312; thence along the boundaries of the said Mission, so as to include it in this area, to the middle of the Mooi River; thence up the middle of the Mooi River to where it intersects the southeastern boundary of Impafana Location; thence generally westwards and northwards along the boundaries of Impafana Location to the middle of the Tugela River; thence down the middle of the Tugela River to its confluence with the Sundays River; thence up the middle of the

Sundays River and along the boundaries of Ndaka No. 11697, so as to include it in this area, to the south eastern boundary of Baviaan Trap No. 6000; thence along the boundaries of the following properties, in succession so as to exclude them from this area: Baviaan Trap No. 6000, Fairview No. 8290, Soms Hoek No. 1151 Vergelegen No. 1157, Sunset No. 5433, Vergelegen No. 1157, Uitval No. 1244, Uithoek No. 1078, Subdivisions Montrose, 1 Umsinga of Pomeroy and 2 Umsinga of Pomeroy, all of Klip River Location No. 4665, Sutherland No. 2417, Caigneathan No. 3326, Elands Berg No. 5077, Elands Kraal No. 3327, Kamba No. 15180 eastwards to beacon L on Diagram 2260/1975 thereof; thence northeastwards in a direct line to the southernmost beacon of Harding No. 5574; thence along the boundaries of the following properties so as to exclude them from this area: Harding No. 5574, B of Simbria No. 5723, Buffalo Kranz No. 7682 and Buffalo Home No. 7965 to the middle of the Buffalo River; thence down the middle of the Buffalo River to the confluence first mentioned.

8. ELECTORAL DIVISION OF MOOI RIVER comprising

- (a) Polling districts Nos. 28, 30, 31, 32, 37, 39, 41, 44, 45, 48, 50, 52, 55, 123, 127, 129, 130, 131, 174, 499, 500, 501, 503, 509, 517 and 519.
- (b) Polling district No. 122 bounded as follows:

From the intersection of the south-western boundary of Broeders Hoek No. 793 and the middle of the Umgeni River; thence down the middle of the Umgeni River to where it cuts the Wartburg - Pietermaritzburg Main Road at Baynes Drift; thence in a southerly direction along the said Main Road to where it crosses the north-eastern boundary of the Townlands of Pietermaritzburg No. 1687; thence northwesterly along the northeastern boundary of the Townlands of Pietermaritzburg No. 1687 to the southeastern beacon of

Sub 4 of Lot 1 No. 1515; thence along the boundaries of the said Sub 4 so as to exclude it from this area to the northeastern boundary of the said Townlands of Pietermaritzburg No. 1687; thence northwestwards along the said boundary to the western edge of the Raisethorpe by-pass; thence generally northwards along the western edge of the said by-pass to where it intersects the northwestern boundary of Dunveria No. 14079; thence southwestwards along the boundaries of Dunveria No. 14079 to the eastern beacon of Northdale No. 14914; thence westwards along the boundaries of Northdale No. 14914 so as to exclude them from this area; thence along the northeastern boundary of Sub 13 (of 1) of Belfort Estate No. 14040 so as to include it in this area; thence along the eastern edge of the South African Railway Reserve, the northern and eastern boundaries of Sub 1 of Lot 2 No. 1614, to the southern beacon of the latter; thence northwestwards along the northeastern and northern boundaries of the Pietermaritzburg Townlands No. 1687 to the southern beacon of Richmond Hill No. 794; thence along the boundaries of the following properties, in succession, so as to include them in this area: Richmond Hill No. 794, Ottos Bluff No. 13013, Upper Saxany No. 791 and Broeders Hoek No. 793 to the intersection first mentioned.

9. ELECTORAL DIVISION OF NEWCASTLE comprising

Polling districts Nos. 98, 99, 101, 103, 105, 108 and 109.

10. ELECTORAL DIVISION OF PIETERMARITZBURG-NORTH comprising

(a) Polling district No. 133;

(b) Polling district No. 124 bounded as follows:

From the intersection of the eastern boundary of Pietermaritzburg Townlands No. 1687 and the middle of the Umsindusi River; thence up the middle of the Umsindusi River to its confluence with the Dorpspruit;

thence up the middle of Dorpspruit (old course) to the Chapel Street bridge on Roberts Road; thence along the middle of Roberts Road to where it intersects the south-eastern boundary of Lot No. 1237 Pietermaritzburg; thence along the south-eastern and southern boundaries of Lot 1237 and the prolongation of the latter boundary to its intersection with the power transmission line; thence southeastwards along the centre line of the said power transmission line, traversing Lots Nos. 366 and 212 of the Townlands of Pietermaritzburg No. 1687 to where it crosses Dorpspruit; thence up the middle of Dorpspruit (old course) to its confluence with the stream forming the boundary of Ordnance Land No. 1686; thence up the middle of the said stream to its source on the south western boundary of Ordnance Land No. 1686; thence along the said boundary to the north-eastern beacon of Zwartkop Location, common to it, Ordnance Land No. 1686 and the Pietermaritzburg Townlands No. 1687; thence in a general westerly, northerly, north-easterly, south-easterly direction along the boundaries of the Townlands of Pietermaritzburg No. 1687 to the southern beacon of Sub 1 of Lot 2 No. 1614; thence along the eastern and northern boundaries of the said Sub 1; thence north-eastwards along the eastern edge of the South African Railway Reserve and the south-eastern boundary of Sub 13 (of 1) of Belfort Estate No. 14040 so as to exclude them from this area to the eastern beacon of the said Sub 13, common to it and Northdale No. 14914; thence along the boundaries of Northdale No. 14914 so as to include it in this area, to the northwestern boundary of Dunveria No. 14079; thence along the northwestern boundary of Dunveria No. 14079 to the western edge of Raisethorpe by-pass to the north-eastern boundary of the Townlands of Pietermaritzburg No. 1687; thence along the northeastern boundary of the latter to the western beacon of Sub 4 of Lot 1 No. 1515; thence along the

boundaries of the said Sub 4 so as to include it in this area, to the north-eastern boundary of the Townlands of Pietermaritzburg; thence generally southeastwards to the south-western beacon of Sub 88 of C of 1 of the farm Bishopstowe No. 2587; thence eastwards along the southern boundaries of Subs 88 and 87 both of C of 1 of the farm Bishopstowe so as to exclude them from this area, to the north-western beacon of Sub 3 of Bishopstowe No. 2587 on the southern boundary of Sub 87 of C of 1 of the farm Bishopstowe No. 2587; thence southwards along the western boundary of the said Sub 3 so as to exclude it from this area to the southwestern beacon of the said Sub 3 on the northern boundary of Rem of 5 of the farm Bishopstowe No. 2587; thence westwards along the northern boundary of the said Sub 5 so as to exclude it from this area, to the middle of the Umsindusi River; thence up the middle of the Umsindusi River to the intersection first mentioned; and

- (c) Polling district No. 132 bounded as follows:


From the intersection of the middle of the Umsindusi River and the middle of Boshoff Street; thence northwestwards along the middle of Boshoff Street, southwestwards along the middle of Burger Street, northwestwards along West Street, southwestwards along Church Street, northwestwards along Pine Street and Quarry Road to where the prolongation thereof intersects the middle of Dorp Spruit; thence generally southwestwards up the middle of the said Dorp Spruit (old course) to where it is intersected by the power transmission line traversing Lots No's. 212 and 366 of Pietermaritzburg; thence northwards along the said power transmission line to where it is intersected by the prolongation of the southern boundary of Lot No. 1237 of Pietermaritzburg; thence along the said prolongation and the southern and southeastern boundaries of the said Lot to where the latter boundary is intersected by the middle of Roberts Road; thence along the middle of Roberts Road to the Chapel Street bridge which crosses the Dorp Spruit (old course); thence

along Dorp Spruit (old course) to its confluence with the Umsindusi River; thence up the middle of the Umsindusi River to the intersection first mentioned.

11. ELECTORAL DIVISION OF PIETERMARITZBURG-SOUTH comprising

Polling district No. 125 bounded as follows:

From the intersection of the middle of Boshoff Street and the middle of the Umsindusi River; thence down the middle of the said Umsindusi River to its intersection with the southern boundary of Lincoln Meade Township; thence along the said boundary to its intersection with the eastern boundary of the Townlands of Pietermaritzburg; thence along the eastern boundary of the Townlands of Pietermaritzburg to the northern beacon of Sub 2 of the farm Bellevue No. 14681; thence southeastwards along the north-eastern boundaries of the said Sub 2 and Sub 3 both of the farm Bellevue No. 14681 to the north-eastern beacon of the latter; thence generally southwards along the boundaries of the said Sub 3 to the southernmost beacon thereof on the north-eastern boundary of Ockerts Kraal Township; thence along the boundaries of Lots 1, 13, 14, 15, 16, 17, 18, 19, 22, 47 and 1 Ockerts Kraal Township so as to include them in this area, to the southern beacon of the latter; thence in a direct line to the eastern beacon of Sub A of 1 of Ockerts Kraal No. 1336; thence along the boundaries of Sub A of 1 of Ockerts Kraal No. 1336 and Claveshay No. 14104, so as to include them in this area to the northern beacon of Sub 180 of Shortts Retreat No. 1208; thence along the boundaries of Sub 180 and Sub 35 of Shortts Retreat No. 1208 so as to exclude them from this area to the western beacon of the latter; thence in a direct line to the northern beacon of Sub 37 of Shortts Retreat No. 1208; thence along the boundaries of the said Sub 37 and Ukulinga No. 14068, so as to exclude them from this area, to the southeastern boundary of the Townlands of Pietermaritzburg; thence in a general south-westerly direction along the boundaries of the Townlands of Pietermaritzburg to its most southerly beacon; thence north-westwards along its boundary to its intersection



CONT

University of Fort Hare
Together in Excellence



with the middle of the Umsindusi River; thence down the middle of the Umsindusi River to its intersection with the middle of West Street; thence north-westwards along West Street, north-eastwards along Burger Street and south-eastwards along Boshoff Street to the intersection first mentioned.

12. ELECTORAL DIVISION OF PINETOWN comprising

(a) Polling district No. 214;

(b) Polling district No. 16 bounded as follows:

From the northeastern beacon of Lot 767 Westville Township; thence in a direct line to the northwestern beacon of Lot 29 Reservoir Hills Township; thence along the northern and southeastern boundaries of the said Lot 29 to the southern beacon of the latter lot; thence in a direct line to the northwestern beacon of Lot 62 Reservoir Hills Township (G.P. 58 x 17); thence along the eastern boundary of Winston Crescent to the western beacon of Sub 1 of Lot 4 Reservoir Hills Township; thence along the boundaries of the following properties so as to exclude them from this area: Sub 1 of Lot 255, Sub 1 of Lot 256 to the southernmost beacon of Sub 1 of Lot 256 all of Reservoir Hills Township; thence in a direct line to the westernmost beacon of Lot 1 of Reservoir Hills Township; thence along the southwestern boundary of the said Lot 1 to the southern beacon of the said Lot 1; thence in a direct line eastwards to the northeastern beacon of Lot 294 Reservoir Hills Township; thence in a direct line to the northwestern beacon of Lot 77 Reservoir Hills Township; thence along the northern boundary of Lot 77 and the eastern boundaries of the following properties so as to include them in this area: The said Lot 77, Lots 80, 81, 84, 85 and 88 all of Reservoir Hills Township to the southernmost beacon of Lot 88; thence in a direct line to the northernmost beacon of Lot 317 of Reservoir Hills Township; thence northwards along St. Pauls Avenue; thence in a southwesterly

direction along Lyttleton Avenue to the southeastern beacon of Lot 320; thence along the boundaries of the following properties so as to include them in this area: The said Lot 320, Lots 319, 315, 313, 311, 309, 307; 305, 303 and 301 to the easternmost beacon of the latter Lot; thence in a direct line to the northeastern beacon of Lot 718; thence along the eastern boundary of Lot 718 and the prolongation thereof to where it intersects the northern boundary of Lot 46 of Chiltern Hills Township; thence in an easterly and southeasterly direction along the boundaries of the following properties so as to include them in this area: Lots 46, 45 and 61 all of Chiltern Hills Township to the southeastern beacon of the latter Lot; thence in a direct line to the northwestern beacon of Lot 228 of Chiltern Hills Township; thence along the boundaries of the following properties so as to include them in this area: The said Lot 288, Lots 229, 248, 247 246, 245, 244, 243 and 241 to the easternmost beacon of the latter; thence southwards in a direct line to the beacon BR13x on (G.P. 111 x 24); thence along the boundary of BR13x-21x and the prolongation thereof in a northeasterly direction to where it intersects the northern boundary of (G.P. 60 x 23) of Chiltern Hills Township; thence in a generally easterly direction along the boundaries of the said G.P. and Lot 2972 Westville Township to where the southeastern boundary of the latter is intersected by Rhodes Avenue; thence southwestwards along the said prolongation and Rhodes Avenue to its junction with Jan Hofmeyer Road; thence eastwards along Jan Hofmeyer Road to its junction with National Road Route 3; thence southwestwards along the said Route 3, to its junction with Longford Road; thence southeastwards along Longford Road; Serpentine Drive and Edgbaston Drive to its intersection with and unnamed stream opposite the westernmost boundary of Lot 408 Westville Township; thence eastwards down the said stream to where it intersects the western boundary

of Cato Manor 812; thence southwestwards along the said boundary Cato Manor No. 812 so as to exclude it from this area to the middle of the Umbilo River; thence generally westwards up the middle of the Umbilo River to where it is intersected by the westernmost boundary of Lot 2067 Westville Township; thence northwards along the said western boundary and continuing in a straight line to the easternmost beacon of Woodside Township Extension No. 4 (G.P. 110 x 17); thence westwards along the southern boundary of the said Woodside Township Extension No. 4 to its westernmost beacon and continuing westwards in a direct line to the southernmost beacon of Lot 751 Westville Township; thence generally northwards along the western boundaries of the said Lot 751 and Lot 727 Westville Township to the north-western beacon of the latter; thence eastwards in a direct line to the north-eastern beacon of Lot 732 Westville Township; thence northwards in a direct line to the northwestern beacon of Lot 2285 Westville Township and the northward prolongation of the said line to the middle of the Aller River; thence generally north-eastwards down the middle of the Aller River to where it is intersected by the northern boundary of Lot 767 Westville Township; thence along the said northern boundary to the beacon first mentioned; and

(c) Polling district No. 59 bounded as follows:

From the intersection of the prolongation westwards of the southern boundary of Lot 972 Kloof Township and the Durban - Pietermaritzburg National Road Route 3; thence eastwards along the said prolongation and boundary to the easternmost beacon of Lot 972 and continuing in a direct line to the southernmost beacon of Lot 125 Kloof Township on the eastern edge of the South African Railway Reserve; thence generally northwards along the eastern edge of the said Reserve to the southernmost beacon of Lot 610 Kloof Township; thence generally north-westwards along the boundaries of the following properties in succession so as to exclude them from this

area: The said Lot 610 Kloof Township Extension No. 8 (General Plan S.G. 1440/1970), Lots 603, 601, 600, 594, 535, 527, 526, 525, 524, 523, 505, 504, 503, 502, 500, 501, 482 and 483 all of Kloof Township to the northernmost beacon of the last mentioned Lot; thence eastwards along the southeastern boundary of Waterfall No. 978 and its prolongation to the middle of the Umgeni River; thence down the middle of the Umgeni River to where it is intersected by the western boundaries of Reservoir Hills Township Extension No. 15 (G.P. 32 x 24), Klein Zeekoe Vallei 803, Reservoir Hills Township Extension No. 10 (G.P. 50 x 34), Reservoir Hills Township Extension No. 14 (G.P. 41 x 43), Reservoir Hills Township Extension No. 9 (G.P. 41 x 40) to the northwestern beacon of Lot 29 Reservoir Hills Township; thence along the northern and southeastern boundaries of the said Lot 29 to the southern beacon of the latter Lot; thence in a direct line to the northwestern beacon of Lot 62 Reservoir Hills Township (G.P. 58 x 17); thence along the eastern boundary of Winston Crescent to the western beacon of Sub 1 of Lot 4 of Reservoir Hills Township; thence along the boundaries of the following properties so as to exclude them from this area: Sub 1 of Lot 255, Sub 1 of Lot 256 to the southernmost beacon of Sub 1 of Lot 256 all of Reservoir Hills Township; thence in a direct line to the westernmost beacon of Lot 1 of Reservoir Hills Township; thence along the southwestern boundary of the said Lot 1 to the southern beacon of the latter; thence in a direct line eastwards to the northeastern beacon of Lot 294 Reservoir Hills Township; thence in a direct line to the northwestern beacon of Lot 77 of Reservoir Hills Township; thence along the northern boundary of Lot 77 and the eastern boundaries of the following properties so as to include them in this area: The said Lot 77, Lot 80, Lot 81, Lot 84, Lot 85 and Lot 88 all of Reservoir Hills Township to the southernmost beacon of Lot 88; thence in a direct line to the northernmost beacon of Lot 317 of Reservoir Hills Township; thence northwards along St.

Pauls Avenue; thence in a southwesterly direction along Lyttleton Avenue to the southeastern beacon of Lot 320; thence along the boundaries of the following properties so as to include them in this area: The said Lot 320, Lot 319, Lot 315, Lot 313, Lot 311, Lot 309, Lot 307 Lot 305, Lot 303 and Lot 301 all of Reservoir Hills Township to the easternmost beacon of the latter Lot; thence in a direct line to the northeastern beacon of Lot 718; thence along the eastern boundary of Lot 718 and the prolongation thereof to where it intersects the northern boundary of Lot 46 of Chiltern Hills Township; thence in an easterly and southeasterly direction along the boundaries of the following properties so as to include them in this area: Lot 46, Lot 45 and Lot 61 all of Chiltern Hills Township to the south eastern beacon of the latter Lot; thence in a direct line to the northwestern beacon of Lot 228 of Chiltern Hills Township; thence along the boundaries of the following properties so as to include them in this area: The said Lot 228, Lot 229, Lot 248, Lot 247, Lot 246, Lot 245, Lot 244, Lot 243 and Lot 241 to the easternmost beacon of the latter; thence southwards in a direct line to the beacon BR13x on(G.P. 111 x 24); thence along the boundary BR13x-21x and the prolongation thereof to the southwestern boundary of Lot 769 Westville Township; thence along the boundaries of Lot 769, Lot 768, Lot 784 and Lot 783; thence southeastwards along the southwestern boundary of Lot 786; thence generally northeastwards along the boundaries of Lots 786, 787, 789 and 790; thence generally southeastwards along the boundary of Lot 802 to the southernmost beacon so as to exclude it from this area; thence northeastwards along the boundaries of the following properties so as to include them in this area: Lots 809, 810, 811 and 812 all of Westville Township to the northernmost beacon of the latter; thence generally southeastwards along the boundaries of the following properties so as to include them in this area: Lots 812, 811, 810 and 818 all of Westville Township to the middle of the Palmiet River;

thence up the middle of the Palmiet River to where it intersects the northern boundary of Lot 825; thence along the boundaries of Lot 825 so as to include it in this area to the northern boundary of Lot 971; thence in an easterly direction along the northern boundaries of Lot 971 and 970 all of Westville Township to the northeastern beacon of Lot 970; thence along the eastern boundary of the latter Lot to where it intersects the middle of the Palmiet River; thence generally eastwards along the middle of the Palmiet River and the northern boundaries of the following Lots so as to include them in this area: Lots 866, 867, 868, 869 and 2967 to the northeastern beacon of Sub 4 of 2967; thence generally southwards along the eastern boundary of the latter Lot to the northeastern beacon of Lot 882; thence generally southeastwards along the boundaries of Lots 882, 883, 884, 885, 886, 887, 888, 889, 2292, 891, 892, 893, 896, 897, 898, 899, 900, 901, 903, 904, 905 and 906 all of Westville Township so as to include them in this area to where the prolongation of this straight line intersects the southern edge of the National Road; thence generally eastwards along the southern edge of the said National Road to where it intersects the northwestern boundary of Cato Manor No. 812; thence along the western boundaries of Cato Manor No. 812 to where it intersects the middle of the Umbilo River; thence up the middle of the Umbilo River to where it intersects the prolongation of Dawncliffe Road; thence along the said prolongation and Dawncliffe Road in a straight line to where it intersects the J.S. Marwick Highway; thence along the J.S. Marwick Highway in a northwesterly direction to where it intersects Stapleton Road; thence along Stapleton Road in a northerly direction to where it intersects the Old Main Road; thence westwards along the Old Main Road to where it intersects St. Johns Avenue; thence southwards along St. Johns Avenue to where it intersects the J.S. Marwick Highway; thence along the J.S. Marwick Highway to the point first mentioned.

13. ELECTORAL DIVISION OF PORT NATAL comprising

- (a) Polling districts No's. 87, 111 and 229;
- (b) Polling district No. 19 bounded as follows:

From where the Umbilo River is intersected by the eastern boundary of Feniscowles of Sea View No. 845; thence along the eastern boundaries of Feniscowles of Sea View No. 845 and Cato Manor No. 812 to the western beacon of Resthaven Nurses Home; thence southeastwards along the boundaries of Resthaven Nurses Home and Centenary Gardens to the southern beacon of Centenary Gardens so as to exclude them from this area; thence generally southwards along Selbourne Road to its junction with Stellawood Road; thence along Stellawood Road to its junction with Umbilo Road; thence in a generally southerly direction along Umbilo Road to where it intersects the prolongation of Drake Road; thence easterly along the prolongation of Drake Road to where it intersects the railway line; thence in a northeasterly direction along the railway line to where it intersects Francois Road; thence generally eastwards along Francois Road, Shadwell Road and its prolongation to the edge of Durban Bay; thence generally southwards along the edge of Durban Bay, so as to embrace all wharves, jetties and the like near to, to the Umbilo River (old course); thence up the said Umbilo River (old course) to where it intersects the South Coast Road; thence in a generally southern direction along the South Coast Road to where it intersects the Umhlatuzana River; thence up the middle of the Umhlatuzana River to the southeastern beacon of Lot G of Sea View No. 845; thence generally northwards along the eastern boundary of Lot G of Sea View No. 845 to its intersection with the southern boundary of Halstead Drive; thence along the southern boundary of Halstead Drive to where it intersects the prolongation of Thornton Avenue; thence along this prolongation and Thornton Avenue, easterly along Sarnia Road,

northwards along Hythe Road, Malton Road and northeasterly along Titren Road to where it intersects the Umbilo River; thence up the middle of the Umbilo River to the intersection first mentioned.

14. ELECTORAL DIVISION OF SOUTH COAST comprising

Polling districts Nos. 56, 82, 84, 85, 88, 89, 90, 93, 94, 95, 96, 97 and 183.

15. ELECTORAL DIVISION OF UMBILO comprising

(a) Polling district No. 78 bounded as follows:

From the intersection of the edge of Durban Bay and the prolongation of Shadwell Road; thence along the said prolongation and Shadwell Road, across the Main Line South African Railways and along Francois Road to its intersection with Manning Road; thence along Manning Road to its intersection with National Route No. 3; thence along National Route No. 3 in a south easterly direction to its intersection with Botanic Gardens Road; thence along Botanic Gardens Road to its junction with Mansfield Road; thence along Mansfield Road to its junction with the eastern boundary of Warwick Avenue; thence along Warwick Avenue to its intersection with the middle of the flyover to Pietermaritzburg; thence in an easterly direction along the said flyover to where it intersects the prolongation of Queen Street; thence along the prolongation and Queen Street to where it intersects Cathedral Road; thence along Cathedral Road to its intersection with West Street; thence along West Street in an easterly direction to its intersection with Russel Street; thence along Russel Street and the prolongation thereof in a southerly direction to where it intersects Boatman's Road; thence in a south westerly direction along Boatman's Road to the northern beacon of Fish Boat No. 14764; thence along the northeastern and southeastern boundaries of Fish Boat No. 14764 and

the western edge of Durban Bay in a south westerly direction to the intersection first mentioned; and

(b) Polling district No. 12 bounded as follows:

From the intersection of the prolongation of the middle of Drake Road and the main railway line; thence westwards along the said prolongation to where it intersects the middle of Umbilo Road; thence northwards along the middle of Umbilo Road to its intersection with Stellawood Road; thence along the latter to its intersection with Selborne Road; thence northwards along Selborne Road to the southern most beacon of Centenary Gardens; thence northwestwards along the boundary of the said Centenary Gardens and the boundary of Resthaven Nurses Home so as to include these properties in this area to Feildon Drive; thence northeastwards along Feildon Drive and its prolongation to Convent Close; thence along Convent Close to Francois Road; thence eastwards along Francois Road to its intersection with the main railway line; thence in a southwesterly direction along the Railway line to the intersection first mentioned.

16. ELECTORAL DIVISION OF UMFOLOZI comprising

Polling districts No's. 153, 154, 155, 156, 187, 188, 189, 190, 191, 192, 193, 203, 204, 209, 210 and 217.

17. ELECTORAL DIVISION OF UMHLANGA comprising

(a) Polling districts No's 8, 186, 194, 195, 198, 199, 200, 206, 207, 208 and 211

(b) Pollings district No. 6 bounded as follows:

From the intersection of the prolongation of the northern boundary of Glen Ashley Township (G.P. 111 x 13) and the low water mark of the Indian Ocean;

thence along the said prolongation and northern boundary of Glen Ashley Township, so as to exclude it from this area, to where the said northern boundary is intersected by the western boundary of La Lucia Township Extension No. 1 (General Plan 32 x 22); thence along the boundaries of the said Extension No. 1, so as to include it in this area, to the easternmost beacon of Lot 640 La Lucia Township Extension No. 1; thence in a direct line to the northernmost beacon of Lot 766 La Lucia Township Extension No. 2 (General Plan 40 x 10); thence along the boundaries of the said Extension No. 2, so as to include it in this area, to where the prolongation of the northern boundary of Lot 801 La Lucia Township Extension No. 2 meets the low water mark of the Indian Ocean; thence along the said low water mark to the intersection first mentioned; and

- (c) Polling district No. 176 bounded as follows:

From the western most beacon of Oliphants Hoek No. 6219, northeastwards in a direct line to the closest point of the middle of the Tugela River to its confluence with the Mpsisi River at Msipi Ferry; thence up the middle of the Mpsisi River to where it intersects the northeastern boundary of Emtonjeni No. 2089; thence southeastwards and southwestwards along the boundaries of the said farm to its southern most beacon so as to include it in this area; thence southwards in a straight line to a point in the middle of Muutshane River opposite the northwestern boundary of Impumulo Mission No. 8308; thence down the middle of the Muutshane River to its confluence with the Hlimbitwa River; thence up the middle of the Hlimbitwa River to where the middle of the said river intersects the southeastern boundary of Marees Manor No. 2403; thence to the most easterly beacon of the latter farm, common to it and Pauls Rest No. 2402; thence along the boundaries of the following properties in succession, so as to include

them in this area: Pauls Rest No. 2402, Sweet Home No. 2175, Anssicht No. 13304, Hartebeestfontein No. 0531, Varkens Vlei No. 1096, Berning No. 2097, Witte Krantz No. 1808, Krantz Kloof No. 1176 to the beacon first mentioned; and

(d) Polling district No. 7 bounded as follows:

From a point in the middle of the Umgeni River opposite the southwestern beacon of Richmond No. 846, common to it and Inanda Mission Reserve; thence along the boundaries of the following properties in succession, so as to include them in this area, Richmond No. 846, Piezang River No. 805 and Groeneberg No. 844, to the intersection with the middle of the Umhlanga River; thence down the middle of the said river to the low water mark of the Indian Ocean; thence in a southerly direction along the said low water mark to where it intersects the prolongation of the northern boundary of Lot 801 La Lucia Township (Extension No. 2); thence generally eastwards along the said prolongation and boundaries of La Lucia Township (Extension No. 2) (General Plan 40 x 10) so as to exclude it from this area to the northernmost beacon of Lot 766 of the said La Lucia Township; thence in a direct line to the easternmost beacon of Lot 640 La Lucia Township Extension No. 1 (G.P. 32 x 22); thence along the boundaries of the said Extension No. 1 so as to exclude it from this area to where it intersects the northern boundary of Glen Ashley Township; thence along the northern boundary of Glen Ashley Township (B.P. 111 x 13) in a westerly direction to the northern-most beacon of the said General Plan; thence southwards along the boundary of the said General Plan and which is also the eastern boundary of Glen Anil Township so as to exclude the former from this area; thence along the eastern and southern boundaries of Glen Anil Township so as to include it in this area to the northern most beacon of Lot 226 of Glen Anil Township on the western edge of the north coast road; thence north-

wards along the western edge of the North Coast Road to the beacon lettered D in Survey Record No. 1301/1966; thence in a direct line north/westwards to the southernmost beacon of Sub 21 of Lot No. 22 No. 1543 (Diagram 693/1962); thence in a northeasterly direction along the north-western boundary of the said Sub 21 to the beacon lettered 33 on the diagram thereof; thence in a direct line to the southernmost beacon of Sub ABCD of Lot 19 No. 1555; thence in a direct line to the beacon lettered E1 (Survey Record 1301/1968); thence in a direct line to the beacon lettered C (on Diagram 2642/1961) of Sub 13 of ABCD of Lot 19 No. 1555; thence northwards along the western boundary of the said Sub 13 to the beacon lettered K thereof; thence in a direct line to where the western edge of the North Coast Road intersects the boundary T-A1 of the tunnel servitude of the said Diagram 2642/1961; thence generally northwards along the western edge of the North Coast Road to where it intersects the northern boundary of Sub ABCD of Lot 19 No. 1555; thence along the northern and northwestern boundaries of the said Sub ABCD and the northeastern boundary of Sub 3 of the farm Riet River No. 842 to the northernmost beacon of the said Sub 3; thence northwestwards in a straight line to the northernmost beacon of Sub T of 8a of the farm Riet River No. 842; thence along the northwestern boundary of the said Sub T of 8a to where it intersects the straight line drawn from the northeastern beacon of Sub C of 8 and the northwestern beacon of Sub T of 8a both of the farm Riet River No. 842; thence along the said straight line to where it intersects a line drawn parallel to and 228,60 metres east from the western boundary of the farm Riet River No. 842 and the farm Melk Houte Kraal No. 789; thence generally southwards along the said parallel line to where it intersects the northeastern edge of the Provincial Main Road 93 (Survey Records No. 1301/1968; thence northwestwards along the northeastern edge of the said Provincial Main Road to where it is intersected by

the western boundary of the farm Melk Houte Kraal No. 789; thence southwards along the boundary of the said Melk Houte Kraal to the northernmost beacon of Sub DC of the said Melk Houte Kraal; thence generally southeastwards along the boundaries of the following properties so as to exclude them from this area: DC, 2, 1 of J, 1 of I, 1 of K, 127 of KKK, 26 of KKK, 127 of KKK, Sub A of 127 of KKK, Sub SAR 2 of B of V, Sub 2 (of Dale), to the point lettered LI (on the diagram of Sub 2 (of Dale) of the farm Melk Houte Kraal No. 789 of S.G. No. 1599/1970) on the Umhlangana River; thence down the middle of the Umhlangana River to where it is intersected by the boundary of Duffs Road Township; thence southwestwards along the boundaries of the following properties so as to include them in this area: Duffs Road Township; a Road servitude over Sub Kensington of the farm Melk Houte Kraal No. 789 of S.G. No. 4426/1965 and the said Duffs Road Township, to the beacon lettered B1 on the General Plan of Duffs Road Township S.G. No. 5941/1949; thence along the boundaries of the following properties so as to exclude them from this area: Sub 520 of Kensington of the farm Melk Houte Kraal No. 789, Lot 348 Duffs Road Township, Sub Kensington of the farm Melk Houte Kraal No. 789 to the easternmost beacon of Sub 518 on the boundary of Sub Kensington of the farm Melk Houte Kraal No. 789; thence along the boundaries of the following properties so as to exclude them from this area: Subs 518, 232 and 518 all of Kensington of the farm Melk Houte Kraal No. 789, Subs 1174, 1173, 1170, 1180, 1178, 1180, 1170, 1179, 1176, 1175, 1177, and 1169 all of the farm Zeekoe Vallei No. 787 to the southwestern beacon of the latter sub; thence along the boundaries of the following properties in succession so as to exclude them from this area: Sub 13, Sub A of 12 both of the farm Zeekoe Vallei No. 787, Lots 103, 102, 101, 99, and 81 all of Newlands Township to the point first mentioned.

18. ELECTORAL DIVISION OF UMHLATUZANA comprising

- (a) Polling District No's. 17 and 106;
- (b) Polling district No. 57 bounded as follows:

From where the Umlaas River intersects the north-western boundary of Dassen Hoek No. 943; thence generally northwards along the boundaries of the following properties in succession, so as to include them in this area: Dassen Hoek No. 943 and Zeekoe Gat No. 937 to the southwestern beacon of Lot 1115 Kloof Township; thence along the boundaries of the following properties, in succession so as to exclude them from this area: Lot 1115, Lot 1114 and Lot 1112 Kloof Township to the north-eastern beacon of the latter; thence in a direct line to the southeastern beacon of Lot 1110 Kloof Township; hence in a direct line to the westernmost beacon of Lot 1107 Kloof Township; thence along the boundaries of the following properties in succession so as to exclude them from this area: Lots 1107, 1106, 1104, 1098, 1097, 1043, 1042, 1025, 1012, 1011, 1010, 1009, 1824, 998, 997, 996, 992, 989, 988, 185, 984, 981, 980 and 979 Kloof Township to the easternmost beacon of the latter; thence generally south-eastwards along the J.S. Marwick Highway to where it intersects St. John Avenue; thence northwards along St. Johns Avenue to where it intersects the Old Main Road; thence in an eastern direction along the Old Main Road to where it intersects Stapleton Road; thence in a southerly direction along Stapleton Road to where it intersects the J.S. Marwick Highway; thence in a south-easterly direction along the said highway to where it intersects Dawncliff Road; thence in a southerly direction along Dawncliff Road and the prolongation thereof

to where it intersects the Umbilo River; thence along the middle of the Umbilo River to its intersection with the eastern boundary of Lot 1353 Queensburgh Township; thence along the eastern boundaries of the following properties, so as to include them in this area: Lots 1353, 1351, 1350, 2450 and 1332 Queensburgh Township, Railway Reserve, Lot 860 and Lot 861 to the westernmost beacon of Lot 857 Queensburgh Township common to it and Lot 861; thence along the boundaries of the following properties in succession so as to include them in this area, Lot 857, Lot 856, Lot 849, Lot 848, Lot 847, Lot 846, Lot 818, Lot 3672, Sub 1 of Lot 2449, Lots 803, 810, 799 and 789 Queensburgh Township, Tehima Township Extension No. 1 (G.P. 62 x 17), Lots 788, 787, 629, 628 and 629 Queensburgh Township to the middle of the Umhlatuzana River; thence up the middle of the Umhlatuzana River to where it intersects the eastern boundary of Klaarwater No. 951; thence in a south-westerly and westerly direction along the eastern and southern boundaries of Klaarwater No. 951, so as to include it in this area; thence in a south-westerly direction along the southern boundary of Dassen Hoek No. 943, so as to include it in this area, to where it intersects the umlaas River; thence up the middle of the Umlaas River to the intersection first mentioned.

19. ELECTORAL DIVISION OF UMLAZI comprising

- (a) Polling district No's. 25, 86 and 228.
- (b) Polling district No. 14 bounded as follows:

From the intersection of the middle of the Umhlatuzana River and Coedmore Road; thence along Coedmore Road to its junction with Sarnia Road; thence along Elgin Road to its junction with Hillside Road; thence along Hillside Road to its junction with Muthumala Ladder; thence along Muthumala Ladder to its junction with Benmore

Road; thence along Benmore Road to the middle of the Umbilo River; thence down the middle of the Umbilo River to where it intersects Titren Road; thence in a southwestern direction along Titren Road to its junction with Malton Road; thence along Malton Road to its junction with Hythe Road; thence along Hythe Road to its junction with Sarnia Road; thence westwards along Sarnia Road to its junction with Thornton Avenue; thence along Thornton Avenue to where the prolongation thereof intersects the southern boundary of Halstead Drive; thence generally westwards along the southern boundary of Halstead Drive to where it intersects the eastern boundary of Lot G of Sea View No. 845; thence generally southwards along the eastern boundary of Lot G of Sea View No. 845 to where it intersects the middle of the Umhlatuzana River; thence up the middle of the Umhlatuzana River to the intersection first mentioned.

20. ELECTORAL DIVISION OF VRYHEID comprising

Polling district Nos. 73, 79, 80, 113, 114, 115, 117, 119, 120, 121, 138, 139, 142, 144, 148, 151, 157, 158, 201 and 202.

BYLAE C

ORANJE-VRYSTAAT

VOLKSRAADKIESAFDELINGS

Behalwe waar hierin omskryf, is die omskrywing van stembedistrikte hieronder vermeld, soos afgekondig by Proklamasie No. 174 van 1972 en Proklamasie No. 27 van 1974.

1. KIESAFDELING BETHLEHEM bestaande uit -

Stembedistrikte Nos. 1, 2, 3, 4, 5, 7, 8, 9, 10, 88, 94, 95, 96, 99, 122, 123 en 184.

2. KIESAFDELING BLOEMFONTEIN-NOORD bestaande uit -

(a) Stembedistrikt No. 22 begrens soos volg:

Vanaf die suidwestelike baken van die plaas Hillside No. 2830, Landdrostdistrikt Bloemfontein op die munisipale grens; vandaar noordwaarts, ooswaarts en suidwaarts langs die munisipale grens tot by die noordoostelike grens van die plaas Park Lane No. 1901; vandaar ooswaarts langs genoemde grens en sy verlenging tot by sy aansluiting met die Bloemfontein - Johannesburg spoorlyn; vandaar suidweswaarts langs die middel van die spoorlyn tot by sy kruising met Alexandralaan; vandaar noordwaarts langs die middel van Alexandralaan tot by sy aansluiting met Zastronstraat; vandaar weswaarts langs die middel van Zastronstraat tot by sy aansluiting met Aliwalstraat; vandaar noordwaarts langs die middel van Aliwalstraat tot by sy aansluiting met Milnerweg; vandaar noordwaarts langs die middel van Milnerweg tot by sy aansluiting met die stormwaterkanaal; vandaar ooswaarts langs die stormwaterkanaal tot by die suidwaartse verlenging van die westelike grens van Erf 7533; vandaar noordwaarts in 'n reguit lyn langs die westelike grense van Erwe 7420, 7533, 7538 oor Normandiestraat tot by sy aansluiting

met Picardystraat; vandaar noordwaarts langs die middel van Picardystraat tot by sy aansluiting met La Mottestraat; vandaar ooswaarts langs die middel van La Mottestraat tot by sy aansluiting met Gladstoneweg; vandaar suidwaarts langs die middel van Gladstoneweg tot by sy aansluiting met die straat tussen Erwe 7222 en 7223; vandaar ooswaarts langs die middel van laasgenoemde straat tot by sy aansluiting met die westelike grens van Hillside Kleinplase; vandaar noordweswaarts langs die suidwestlike grense van Hoewes 18 en 17 van Hillside Kleinplase tot by die noordwestelike baken van Hoewe 17; vandaar weswaarts langs die suidwestelike grens van die plaas Hillside 2830 Landdrosdistrik Bloemfontein tot by die aanvangspunt; en

(b) Stemdistribusie No. 27 begrens soos volg:

Vanaf die noordwestelike baken van die plaas Hillsboro No. 2899, Landdrosdistrik Bloemfontein; vandaar ooswaarts, suidwaarts en ooswaarts, noordwaarts en ooswaarts langs die munisipale grens tot by die noordwestelike baken van Erf 7259 in Eufeeweg; vandaar ooswaarts in 'n reguitlyn langs die noordelike grense van Erwe 7246 tot 7259, oor die straat, Erwe 7238 tot 7245 tot by die noordoostelike baken van Erf 7238; vandaar suidooswaarts langs die oostelike grense van Erwe 7223 tot 7238 tot in die middel van die straat tussen Erwe 7222 en 7223; vandaar weswaarts langs die middel van die straat tot by die aansluiting met Gladstoneweg; vandaar noordweswaarts langs die middel van Gladstoneweg tot by sy aansluiting met La Mottestraat; vandaar weswaarts langs die middel van La Mottestraat tot by sy aansluiting met Picardystraat; vandaar suidwaarts in 'n reguitlyn langs die middel van Picardystraat, oor Normandielaan tot by die noordoostelike baken van Erf 8115; vandaar in 'n reguitlyn langs die oostelike grense van Erf 8115, Poitiersstraat en Erf 8113 tot by die

aansluitingspunt met die stormwaterkanaal; vandaar weswaarts langs laasgenoemde kanaal tot by sy aansluiting met Milnerweg; vandaar suidwaarts langs die middel van Milnerweg tot by sy aansluiting met Aliwalstraat; vandaar suidwaarts langs die middel van Aliwalstraat tot by sy aansluiting met Kellnerstraat; vandaar weswaarts langs die middel van Kellnerstraat tot by sy aansluiting met Generaal Dan Pienaarrylaan; vandaar noordwaarts langs die middel van Generaal Dan Pienaarrylaan tot by sy aansluiting met James Scottstraat; vandaar noordwaarts langs die middel van James Scottstraat tot by sy aansluiting met Nettletonstraat; vandaar noordwaarts langs die middel van Nettletonstraat tot by sy aansluiting met Generaal Dan Pienaarrylaan; vandaar noordwaarts langs die middel van Generaal Dan Pienaarrylaan tot by sy aansluiting met Raytonweg; vandaar noordweswaarts langs die middel van Raytonweg tot by sy aansluiting met die munisipale grens; vandaar noordwaarts langs die munisipale grens tot by die aanvangspunt.

3. KIESAFDELING BLOEMFONTEIN-OOS bestaande uit -

(a) Stemdistrik No. 23 begrens soos volg:

Vanaf die aansluiting van Eerstelaan en Kellnerstraat; vandaar ooswaarts langs die middel van Kellnerstraat tot by sy aansluiting met Aliwalstraat; vandaar suidwaarts langs die middel van Aliwalstraat tot by sy aansluiting met Zastronstraat; vandaar ooswaarts langs die middel van Zastronstraat tot by sy aansluiting met Alexandralaan; vandaar suidooswaarts langs die middel van Alexandralaan tot waar dit die Johannesburg- Kaapstad spoorlyn kruis; vandaar suidwaarts langs die middel van laasgenoemde spoorlyn tot by die kruising met die suidelike verlenging van die middel van Mannionweg; vandaar noordwaarts langs die gemelde verlenging en die middel van Mannionweg tot by sy aansluiting met

Rhodeslaan; vandaar weswaarts langs die middel van Rhodeslaan tot by sy aansluiting met Krausestraat; vandaar suidwaarts langs die middel van Krausestraat tot by sy aansluiting met Hornbystraat; vandaar oor laasgenoemde straat suidweswaarts langs die oostelike grense van Erwe 4839, 4838, 4837, 4836, 4835, 4834, 4833 en langs die verlenging daarvan tot by sy aansluiting met die Bloemfontein - Kimberley spoorlyn; vandaar noordweswaarts en weswaarts langs die middel van die spoorlyn tot by die punt waar die suidwaartse verlenging van die oostelike grens van Erf 7158 die spoorlyn ontmoet; vandaar noordwaarts in 'n reguit lyn langs die oostelike grens van laasgenoemde Erf, oor James Dickstraat tot by die suidelike baken van Erf 7063; vandaar noordwaarts langs die oostelike grens van Erf 7063 en langs die middel van George Homestraat tot by sy aansluiting met Faurelaan; vandaar noordwaarts langs die middel van Faurelaan tot by sy aansluiting met Victoriaweg; vandaar ooswaarts langs die middel van Victoriaweg tot by sy aansluiting met President Boshofstraat; vandaar noordwaarts langs die middel van President Boshofstraat tot by sy aansluiting met Parkweg; vandaar weswaarts langs die middel van Parkweg tot by sy aansluiting met Eerstelaan; vandaar noordwaarts langs die middel van Eerstelaan tot by die aanvangspunt; en

(b) Stemdistrik No.24 begrens soos volg:

Vanaf die punt waar die Kimberley - Bloemfontein spoorlyn die Bloemfontein munisipale grens kruis by die Brandkop Motorrenbaan; vandaar ooswaarts langs die middel van dié spoorlyn tot by sy aansluiting met Curielaan; vandaar suidweswaarts langs die middel van Curielaan tot by sy aansluiting met De La Reyklaan; vandaar ooswaarts langs die middel van De La Reyklaan tot by sy aansluiting met Chris van Niekerklaan; vandaar suidooswaarts langs die middel van Chris van Niekerklaan tot by sy aansluiting met Generaal Brandrylaan; vandaar noordwaarts langs die middel van Generaal Brandrylaan tot by sy aansluiting met

Japie Nesperweg; vandaar suidwaarts langs die middel van Japie Nesperweg tot by sy aansluiting met Willem Steadweg; vandaar langs die middel van Willem Steadweg tot by die noordelike baken van Erf 11865; vandaar langs die oostelike grense van Erwe 11865 en 11866 tot by die middel van Japie Nesperweg; vandaar ooswaarts langs die middel van Japie Nesperweg tot by die aansluiting van sy verlenging met die Bloemfontein - Kaapstad spoorlyn; vandaar suidwaarts langs die middel van die gemelde spoorlyn tot waar dit die Bloemfontein munisipale grens kruis; vandaar noordweswaarts langs die munisipale grens tot by die aanvangspunt; en

(c) Stemdistrik No. 12 begrens soos volg:

Vanaf die punt waar Curielaan die Kimberley - Bloemfontein spoorlyn kruis; vandaar ooswaarts langs die gemelde spoorlyn tot by sy aansluiting met die Bloemfontein - Kaapstad spoorlyn; vandaar suidwaarts langs die gemelde spoorlyn tot waar dit die oostelike verlenging van die middel van Japie Nesperweg kruis; vandaar weswaarts langs die gemelde verlenging en die middel van Japie Nesperweg tot waar dit die suidelike verlenging van die oostelike grens van Erf 11866 kruis; vandaar noordwaarts langs die gemelde verlenging en die oostelike grense van Erwe 11866 en 11865 tot by die noordelike baken van Erf 11865; vandaar noordweswaarts na en langs die middel van Willem Steadweg tot by sy aansluiting met Japie Nesperweg; vandaar noordwaarts langs die middel van Japie Nesperweg tot by sy aansluiting met Generaal Brandrylaan; vandaar suidwaarts langs die middel van Generaal Brandrylaan tot by sy aansluiting met Chris van Niekerklaan; vandaar noordweswaarts langs die middel van Chris van Niekerklaan tot by sy aansluiting met De La Reyklaan; vandaar weswaarts langs die middel van De La Reyklaan tot by sy aansluiting met Curielaan; vandaar noordwaarts langs die middel van Curielaan tot by die aanvangspunt.

4. KIESAFDELING BLOEMFONTEIN-WES bestaande uit**(a) Stemdistrik No. 6 begrens soos volg:**

Vanaf die punt waar die Kimberleypad die Bloemfontein munisipale grens kruis; vandaar ooswaarts langs die middel van die Kimberleypad tot by sy aansluiting met Jock Meiringstraat; vandaar suidwaarts langs die middel van Jock Meiringstraat tot by sy aansluiting met President Paul Krugerlaan; vandaar suidweswaarts langs die middel van President Paul Krugerlaan tot by sy aansluiting met Gerhard Beukesstraat; vandaar suidwaarts langs die middel van Gerhard Beukesstraat tot by sy aansluiting met Haldonweg; vandaar weswaarts langs die middel van Haldonweg tot by sy aansluiting met die munisipale grens; vandaar noordwaarts, weswaarts, noordwaarts, ooswaarts, noordwaarts en ooswaarts langs die munisipale grens tot by die aanvangspunt; en

(b) Stemdistrik No. 20 begrens soos volg:

Vanaf die noordwestelike baken van Erf 2427 by die aansluiting van Donald Murraylaan en Kellnerstraat; vandaar ooswaarts langs die middel van Kellnerstraat tot by sy aansluiting met Eerstelaan; vandaar suidwaarts langs die middel van Eerstelaan tot by sy aansluiting met Parkweg; vandaar ooswaarts langs die middel van Parkweg tot by sy aansluiting met President Boshofstraat; vandaar suidwaarts langs die middel van President Boshofstraat tot by sy aansluiting met Victoriaweg; vandaar weswaarts langs die middel van Victoriaweg tot by sy aansluiting met Faurelaan; vandaar langs die middel van Faurelaan tot by sy aansluiting met George Homestraat; vandaar suidwaarts langs die middel van George Homestraat tot by die noordelike baken van Erf 7063; vandaar suidwaarts langs die oostelike grens van Erf 7063, oor James Dickstraat en langs die oostelike grens van Erf 7158 tot by die middel van die Bloemfontein - Kimberley spoorlyn; vandaar weswaarts langs die middel van laasgenoemde spoorlyn tot by die munisipale grens; vandaar noordwaarts langs die munisipale grens tot

by sy aansluiting met Haldonweg; vandaar ooswaarts langs die middel van Haldonweg tot by sy aansluiting met Gerhard Beukesstraat; vandaar noordwaarts langs die middel van Gerhard Beukesstraat tot by sy aansluiting met President Paul Krugerlaan; vandaar noordooswaarts langs die middel van President Paul Krugerlaan tot by sy aansluiting met Jock Meiringstraat; vandaar noordwaarts langs die middel van Jock Meiringstraat tot by sy aansluiting met Henrystraat; vandaar ooswaarts langs die middel van Henrystraat tot by sy aansluiting met Donald Murraylaan; vandaar noordwaarts langs die middel van Donald Murraylaan tot by die aanvangspunt.

5. KIESAFDELING FAURESMITH bestaande uit

Stemdistrikte Nos. 18, 36, 37, 38, 40, 41, 42, 47, 48, 50, 51, 52, 53, 55, 56, 57, 58, 59, 61, 62, 64, 65, 66, 68, 71, 133, 134, 193, 207 en 208.

6. KIESAFDELING HEILBRON bestaande uit

Stemdistrikte Nos. 11, 72, 74, 76, 77, 78, 80, 83, 84, 85, 87, 100, 101, 103, 109, 110, 111, 112, 114, 115, 116, 119, 120, 121, 215, 216, en 278.

7. KIESAFDELING KROONSTAD bestaande uit

(a) Stemdistrikte Nos. 140, 142, 144, 145, 147, 149, 150, 153, 268 en 280;

(b) Stemdistrik No. 143 begrens soos volg:

Vanaf die noordoostelike baken van die plaas Dorp Gronden van Kroonstadt No. 460 landdrosdistrik Kroonstad; vandaar suidwaarts langs die grens van bogenoemde plaas tot waar dit gesny word deur die Johannesburg - Bloemfontein spoorlyn; vandaar suidweswaarts langs bogenoemde spoorlyn tot waar dit gesny word deur die noordwaartse verlenging van

die middel van Crossstraat; vandaar suidwaarts langs die middel van Crossstraat tot by sy aansluiting met die middel van Markstraat; vandaar weswaarts langs die middel van Markstraat tot by sy aansluiting met die middel van Louwstraat; vandaar suidwaarts langs die middel van Louwstraat tot by sy aansluiting met die middel van Blignautstraat; vandaar ooswaarts langs die middel van Blignautstraat tot by die middel van Valschrivier; vandaar algemeen noordweswaarts langs die middel van Valschrivier tot by sy snypunt met die middel van die Johannesburg - Bloemfontein spoorlyn; vandaar weswaarts langs die middel van die diensspoorlyn tot waar dit deur die verlenging, noordooswaarts, van die middel van Chris Esterhuysestraat gekruis word; vandaar suidweswaarts langs genoemde verlenging en die middel van Chris Esterhuysestraat tot waar dit die suidwestelike grens van die Dorp Gronden van Kroonstadt No. 460 kruis; vandaar noordweswaarts, noordwaarts en ooswaarts tot by die aanvangspunt; Hier

Together in Excellence

(c) Stemdistrik No. 146 begrens soos volg:

Vanaf die noordwestelike baken van die plaas Rocky Ridge No. 2464, landdrostdistrik Kroonstad; vandaar algemeen ooswaarts en suidooswaarts langs die grense van en insluitende die plase Rocky Ridge No. 2464, Rocky Ridge No. 2465, Dalmanutha No. 213, Congleton No. 133, Tobruk No. 2467, Astbury No. 1678, Klipfontein No. 2140, Monica No. 580, Eerste Rust No. 116, Fermanagh No. 1271, Athlone No. 661, Fonteinspruit No. 645, Klein Banjailand No. 677, Potgieters-Rust No. 541, Gelukspruit No. 856, Mooiwater No. 430, Frischveld No. 647, Zoetvleij Oost No. 1069, Engelschmans Randje No. 834, Zwartlaagte No. 1412, Margheritas Rust No. 1414, Arcadia No. 2477, Amo No. 2288 en Paradijs West No. 2475 tot by die noordoostelike baken van laasgenoemde plaas; vandaar algemeen suidweswaarts langs die grense van en insluitende die

plase Paradijs No. 635, Wonderbult No. 233, Hermanus Dal No. 274, Bodeel No. 2299, Jessie No. 1361, Zaaiohoek No. 976, Poplar Grove No. 973, Nooitgedacht No. 2242, Doornkop West No. 778, Vrolijkfontein No. 438 en Rienzi No. 413 tot by die suidoostelike baken van laasgenoemde plaas aan die Valschrivier; vandaar weswaarts langs die middel van Valschrivier tot waar dit die suidoostelike grens van Dorp Gronden van Kroonstadt No. 460 kruis; vandaar suidweswaarts langs die grens van laasgenoemde plaas tot by sy mees suidelike baken; vandaar noordweswaarts langs die gemelde Kroonstadt Dorp Gronden grens tot waar dit die middel van Chris Esterhuysestraat kruis; vandaar noordooswaarts langs die middel van Chris Esterhuysestraat en sy verlenging tot waar dit die diensspoorlyn sny; vandaar suidooswaarts langs die gemelde spoorlyn tot waar dit die middel van Valschrivier kruis; vandaar ooswaarts langs die middel van Valschrivier tot waar dit gesny word deur die ooswaartse verlenging van die middel van Blignautstraat; vandaar weswaarts langs die middel van Blignautstraat tot sy aansluiting met die middel van Louwstraat; vandaar noordwaarts langs die middel van Louwstraat tot by sy aansluiting met die middel van Markstraat; vandaar ooswaarts langs die middel van Markstraat tot by sy aansluiting met die middel van Crossstraat; vandaar noordwaarts langs die middel van Crossstraat tot waar die verlenging daarvan die middel van die Bloemfontein - Johannesburg spoorlyn sny; vandaar noordooswaarts langs die middel van gemelde spoorlyn tot waar dit die noordoostelike grens van Dorp Gronden van Kroonstadt No. 460 sny; vandaar noordwaarts langs die grens van laasgenoemde plaas tot by die aanvangspunt.

8. KIESAFDELING LADYBRAND bestaande uit

- (a) Stemdistrikte Nos. 151, 152, 158, 161, 163, 164, 165, 167, 169, 170, 172, 173, 174, 175, 176, 177, 178, 180, 181, 182, 183, 187, 232, 249 en 256;
- (b) Stemdistrik No. 236 begrens soos volg:

Vanaf die mees noordelike baken van die plaas Mountain View No. 573 op die Oranje-Vrystaat - Bophuthatswana internasionale grens; vandaar in die algemeen suid-ooswaarts langs die grense en met insluiting van die plase Mountain View No. 573, Eenspruit No. 616, Keerom No. 654, Kgopisho No. 726, Sonop No. 810, Maseru No. 64, Hoepelrok No. 21, Cloverfield No. 812, Goschen No. 101, Beauchamp No. 8, Rapuiskop No. 92, Roseville No. A 593, Beauchamp No. 8, Newlands No. B 586, Ottershaw No. 351, Burgundy No. 182, Carlton No. 197 en St. Julien No. 393 tot by 'n punt aan die Leeuwrivier wat die plase St. Julien No. 393, landdrostdistrik Thaba Nchu en Eenzaam No. 387, landdrostdistrik Ladybrand, gemeen het; vandaar in die algemeen weswaarts langs die Leeuwrivier tot by 'n punt wat die plase Sweet Home No. 667 en Wonderkop No. 17 gemeen het; vandaar algemeen weswaarts en suidwaarts langs die grense van en ingesluit die plase Wonderkop No. 17, Geluk No. 706, Sheens Post No. 388, Essex No. 219, Ngoanyana No. 98, Belfast No. 168, Worcester No. 431 en Lower Schuinsekop No. 620 tot by die noordoostelike baken van die laasgenoemde plaas op die Oranje-Vrystaat - Bophuthatswana internasionale grens; vandaar algemeen suidwaarts, weswaarts, noordweswaarts en noordooswaarts langs die gemelde internasionale grens tot by die aanvangspunt.

9. KIESAFDELING PARYS bestaande uit

Stemdistrikte No.s 127, 135, 136, 137, 138, 139, 210, 211, 212, 214, 219, 220, 221 en 274.

10. KIESAFDELING SASOLBURG bestaande uit

(a) Stemdistrikte Nos. 104, 105, 106, 107 en 108;

(b) Stemdistrik No. 213 begrens soos volg:

Vanaf die suidoostelike baken van die plaas Rietfontein No. 251 op die Sasolburg Munisipale grens, landdrostdistrik Sasolburg; vandaar suidooswaarts langs die Sasolburg Munisipale grens tot waar dit gesny word deur die noordooswaartse verlenging van J.G. Strydomweg; vandaar suidweswaarts langs die middel van J.G. Strydomweg tot by sy aansluiting met D.F. Malanweg; vandaar suidooswaarts langs die middel van D.F. Malanweg tot by sy aansluiting met Christiaan De Wetweg; vandaar ooswaarts langs die middel van Christiaan De Wetweg tot by sy aansluiting met Eric Louweg; vandaar suidooswaarts langs die middel van Eric Louweg tot waar dit die suidelike grens van die munisipale gebied van Sasolburg ontmoet; vandaar algemeen suidweswaarts, algemeen noordwaarts en algemeen noordooswaarts langs die buitenste munisipale grens van Sasolburg tot by die aanvangspunt; en

(c) Stemdistrik No. 217 begrens soos volg:

Vanaf die mees noordelike baken (aan die Vaalrivier) van die plaas Driefontein No. 2 landdrostdistrik Sasolburg; vandaar algemeen suidweswaarts langs die grense van en insluitende die volgende plase in die landdrostdistrik Sasolburg;- Driefontein No. 2, Waagstuk No. 78, Driefontein No. 2, Montrose No. 213, Herewarde No. 409, Saltberry Plain No. 137, Saltberry Plain No. 422, Gysbert No. 116, Gysbertshoek No. 315, Zwanenberg No. 366, Peetershoogte No. 364, Dorking No. 206 en Odin No. 93 en die volgende plase in die landdrostdistrik Parys:-

Langverwacht No. 252, Ponner No. 259 en Kleinvlei No. 66; vandaar algemeen noordweswaarts langs die grense van en insluitende die volgende plase in die landdrostdistrik Parys:- Kleinvlei No. 66, Hugenot No. 291, Streepje No. 293, Puntje No. 164, Kromellenboog No. 69, Chicago No. 374, Lijndraai No. 273, Klipdrift No. 342, Panama No. 102, Groenvley No. 42 tot by die mees noordelike baken van laasgenoemde plaas; vandaar noordweswaarts in 'n reguitlyn tot by die suidwestelike baken van die plaas Vlakfontein No. 161; vandaar noordwaarts langs die westelike grens van laasgenoemde plaas tot waar dit die middel van die Vaalrivier ontmoet; vandaar ooswaarts langs die middel van die Vaalrivier tot by die aanvangspunt.

UITSLUITEND:

Stemdistrik No. 213 begrens as volg:- Vanaf die suid-oostelike baken van die plaas Rietfontein NO. 251 op die Sasolburg munisipale grens, landdrostdistrik Sasolburg; vandaar suidooswaarts langs die Sasolburg munisipale grens tot waar dit gesny word deur die noordooswaartse verlenging van J.G. Strydomweg; vandaar suidweswaarts langs die middel van J.G. Strydomweg tot by sy aansluiting met D.F. Malanweg; vandaar suidooswaarts langs die middel van D.F. Malanweg tot by sy aansluiting met Christiaan De Wetweg; vandaar ooswaarts langs die middel van Christiaan De Wetweg tot by sy aansluiting met Eric Louwweg; vandaar suidooswaarts langs die middel van Eric Louwweg tot waar dit die suidelike grens van die munisipale gebied van Sasolburg ontmoet; vandaar algemeen suidweswaarts, algemeen noordwaarts en algemeen noordooswaarts langs die buitenste munisipale grens van Sasolburg tot by die aanvangspunt.

11. KIESAFDELING SMITHFIELD bestaande uit

(a) Stemdistrikte Nos. 16, 17, 25, 26, 28, 29, 30, 31, 34, 191, 196, 197, 199, 200, 201, 202, 204, 206, 209, 222, 223, 224, 239, 250, 262, 270, 271 en 276;

(b) Stemdistrik No. 13 begrens soos volg:

Vanaf die punt waar die Johannesburg-Bloemfontein spoorlyn die Bloemfontein munisipale grens kruis, suid van die plaas Park Lane No. 1901, Administratiewe distrik Bloemfontein; vandaar ooswaarts en suidwaarts langs die munisipale grens tot by die aansluiting van die Bloemfontein - Mazelspoort en Bloemfontein - Dewetsdorppaaië; vandaar ooswaarts, noordwaarts, suidwaarts, weswaarts en suidwaarts langs die munisipale grens tot by sy aansluiting met die Durban - Bloemfontein spoorlyn; vandaar weswaarts en noordwaarts langs die middel van die gemelde spoorlyn en noordwaarts langs die Bloemfontein - Johannesburg spoorlyn tot by die aanvangspunt; en

(c) Stemdistrik No. 33 begrens soos volg:

Vanaf die punt waar Krausestraat en Rhodeslaan aansluit; vandaar ooswaarts langs die middel van Rhodeslaan tot by sy aansluiting met Mannionweg; vandaar suidwaarts langs die middel van Mannionweg en sy verlenging tot waar dit die Bloemfontein - Kaapstad spoorlyn kruis; vandaar noordwaarts langs die gemelde spoorlyn tot by sy aansluiting met die Bloemfontein - Durban spoorlyn; vandaar ooswaarts langs dié gemelde spoorlyn tot waar dit die Bloemfontein munisipale grens kruis; vandaar algemeen suidwaarts en weswaarts langs die gemelde munisipale grens tot waar dit die Kaapstad - Bloemfontein spoorlyn kruis; vandaar noordwaarts langs die gemelde spoorlyn tot by sy aansluiting met die

Bloemfontein - Kimberley spoorlyn; vandaar weswaarts langs die Bloemfontein - Kimberley spoorlyn tot waar die suidelike verlenging van die suidoostelike grens van Erf 4833 aansluit; vandaar noordooswaarts langs die gemelde verlenging en langs die suidoostelike grense van Erwe 4833, 4834, 4835, 4836, 4837, 4838 en 4839 tot by die mees oostelike baken van laasgenoemde erf; vandaar noordooswaarts na en langs middel van Krausestraat tot by die aanvangspunt; en

(d) Stemdistrik No. 226 begrens soos volg:

Vanaf 'n punt aan die Modderrivier wat die plase Rustfontein NO. 120, landdrostdistrik Bloemfontein, en Klipplaatdrift No. 566, landdrostdistrik Dewetsdorp gemeen het; vandaar suidooswaarts langs die Modderrivier tot by die punt waar dit die noordwestelike grens van die plaas Grysfontein No. 94 sny; vandaar algemeen noordooswaarts langs die grense en met insluiting van die plase Grysfontein No. 94, Melville No. 768, Spes Bona No. 384, Enkelboom No. 142 en Onverwacht No. 704 tot by die mees oostelike baken van laasgenoemde plaas op die Oranje-Vrystaat-Bophuthatswana internasionale grens; vandaar algemeen suidooswaarts langs die gemelde internasionale grens tot by die suidoostelike baken van die plaas Vaalbank No. 103; vandaar algemeen suidweswaarts en weswaarts langs die grense en met insluiting van die plase Vaalbank No. 103, Robertsrust No. 4, Bestersdam No. 5, Alida No. 543, Adelaide No. 538, Vyfde No. 535, Vierde No. 549, Bestehoop No. 547, Zuurfontein No. 537, Voorwaarts No. 536, Deelpan No. 568, Zaaipan NO. 561, Rietfontein No. 558, Driefontein No. 109, Nevada No. 415, Dankbaar No. 414, Lubbesrust No. 373, Welkom No. 371, Stolzkraal No. 372, Kuilfontein No. 505, Uitkoms No. 6, Toekoms No. 7, Waterloo No. 253, Schuilhoek No. 237, Merino Vley No. 244, Rustplaats No.

113, Weltevrede No. 554, Welgevonden No. 551, Nooitgedacht No. 553, Strauss Flat No. 586, Struisfontein No. 272, Noordpool No. 587, Oostenryk No. 588, Waschbank No. 129, Menschberg No. 287, Kalver Hok No. 130, Joubertspark No. 256, Eden No. 335, Joubertspark No. 256, De Schans No. 354, Klipfontein No. 9, Inval No. 74, Uitval A No. 507, Uitval No. 138, Lessingskop No. 92, Wolvepoort No. 503, Lessings Rust No. 504, Erfdeel No. 68, Tweefontein No. 270, tot by die mees westelike baken van laasgenoemde plaas; vandaar in die algemeen noordwaarts en noordooswaarts langs die grense en met insluiting van die plase Laken Vallei No. 62, Rustfontein No. 40, Pandam No. 101, Welkom No. 200, Welgeluk No. 339, Vaalbank No. 406, Uitzicht No. 55, Mooiplaats No. 175, Tochgevonden No. 43, Hanniesdeel No. 45, Geluk No. 399, Lucerne No. 428, Kopfontein No. 400, Rheebooks Fontein No. 560, Alfalfa No. 292, Herminie No. 201, Droogfontein No. 31, Minzaam No. 120, Alice No. 219, Annex Goedvooreerst B No. 555, Annex Goedvooreerst A No. 449, Goedvooreerst No. 544, De Griep No. 557, Goedvooreerst No. 544, Dampoort West No. 214, Devon Farm No. 22, Kaalhoek No. 502, Gedagtenis No. 75, Byerskopje No. 16, Morgenzon No. 410, Schanskoppies No. 132, Smaldeel No. 158, Niekerk's Vlei No. 85, Niekerks Vlei No. 358, Tochgekregen No. 37, Klipplaatdrift No. 25, Kincora No. 401, Diepleegte No. 100, Paardekraal No. 114, Vaalkop No. 484, Vlakfontein No. 124, Zyferfontein No. 125, Vrede No. 19, Kleinfontein No. 179, Vrederust No. 15, Zuurkop No. 168, Klein Bloemfontein No. 133, Louisdal No. 134, Klipplaatdrift A No. 20, Winkelhaak No. 565, en Klipplaatdrift No. 566, almal in die landdrosdistrik Dewetsdorp, tot by die aanvangspunt.

12. KIESAFDELING VIRGINIA bestaande uit

(a) Stemdistrik No. 266;

(b) Stemdistrik No. 240 begrens soos volg:

Vanaf die mees westelike baken van die plaas Picardy

95 landdrostdistrik Welkom; vandaar algemeen noord-ooswaarts langs die grense van en insluitende die plase Picardy No. 95, Hersters Rust No. 117, Welverdiend No. 3, Weltevreden No. 90, Zwartpan No. 73, Uit Kijk No. 10, Doornlaagte No. 110, Theronia No. 71, Toronto No. 115 en Welkom No. 41 tot by die noordwestelike baken van Onderverdeling 4 van laasgenoemde plaas; vandaar ooswaarts langs die noordelike grense van Onderverdelings 4 en 20 van die plaas Welkom No. 41 tot waar dit ontmoet word deur Menelausstraat; vandaar suidwaarts langs die middel van Menelausstraat tot by sy aansluiting met Longweg; vandaar ooswaarts en suid-ooswaarts langs die middel van Longweg tot by sy aansluiting met Arraratweg; vandaar noord-ooswaarts langs die middel van Arraratweg tot by sy aansluiting met Jan Hofmeyerweg; vandaar ooswaarts langs die middel van Jan Hofmeyerweg tot waar dit die suidwaartse verlenging van die oostelike grens van Erf No. 7887 ontmoet; vandaar noordwaarts tot by die suidoostelike baken van Erf No. 7887; vandaar westwaarts langs die suidelike grense van Erwe 7887 en 7855; vandaar noordwaarts langs die westelike grens van Erf No. 7855 en sy verlenging tot waar dit die Welkom - Whites spoorlyn kruis; vandaar ooswaarts langs die middel van dié spoorlyn tot waar dit die noord-oostelike grens van die plaas Uitsig No. 94 kruis; vandaar suidooswaarts langs die grense van en insluitende die plase Uitsig No. 94, Witpan No. 62 en Klippan No. 14; vandaar suidweswaarts en weswaarts langs die Welkom - Virginia, en Welkom - Theunissen landdrostdistrikgrense tot by die aanvangspunt, almal in die landdrostdistrik Welkom.

13. KIESAFDELING WELKOM bestaande uit

- (a) Stemdistrik No. 128;
- (b) Stemdistrik No. 277 begrens soos volg:

Vanaf die mees noordelike baken van die plaas De Hoop No. 57, landdrostdistrik Welkom; vandaar suidooswaarts en algemeen suidwaarts langs die grense van

en insluitende die plase De Hoop 57, Elsinore No. 12, Wonderkop No. 15, De Hoop No. 57 en Botma's Rust No. 59 tot by die suidoostelike baken van laasgenoemde plaas; vandaar suidweswaarts langs die grens van Botma's Rust No. 59, voortgaande langs die noordwestelike grens van Erf No. 7185 Stad Welkom, voortgaande langs die noordwestelike grens van Koppie Alleenweg tot by die mees oostelike baken van Erf 7970; vandaar noordweswaarts langs die noordoostelike grens van die gemelde Erf 7970 en verder in 'n reguit lyn tot by die suidoostelike baken van Erf No. 6597; vandaar noordwaarts langs die munisipale grens van Dorp Welkom tot by die noordoostelike baken van Erf 5682; vandaar suidweswaarts langs die munisipale grens tot by die mees noordelike baken van Erf No. 5099; vandaar suidooswaarts langs die grense van Erwe No's 5099 en 5450 tot waar die verlenging van laasgenoemde grense die middel van Burenstraat ontmoet; vandaar noordweswaarts langs die middel van Burenstraat tot by sy aansluiting met Pretoriusstraat; vandaar suidweswaarts langs die middel van Pretoriusstraat tot by sy aansluiting met Grahamstraat; vandaar noordweswaarts langs die middel van Grahamstraat tot by sy aansluiting met Agulhasstraat; vandaar suidweswaarts langs die middel van Agulhasstraat tot by sy aansluiting met Constantiastraat; vandaar suidooswaarts langs die middel van Constantiastraat tot by sy aansluiting met Tempestweg; vandaar suidweswaarts langs die middel van Tempestweg tot by sy aansluiting met Stateway; vandaar weswaarts langs die middel van Stateway en sy verlenging weswaarts tot by die noordwestelike baken van Onderverdeling 4 van die plaas Welkom No. 41; vandaar algemeen suidweswaarts langs die grense van en insluitende die plase Jacobasrust No. 118, Rietkuil No. 28, Mijgardie No. 5, De Rust No. 100, Cairo No. 4, Glen Lynn No. 63, Leeuwpan No. 6, Vredebloem No. 55, Onverwacht No. 72,

Coetzees Rust No. 24, Marias Deel No. 26 en Siberias No. 128 tot by die suidoostelike baken van laasgenoemde plaas op die Welkom-Theunissen landdrostrikgrens; vandaar suidwaarts, weswaarts en noordwaarts langs laasgenoemde landdrostrikgrens tot waar dit die Wesselsbron - Welkom landdrostrikgrens ontmoet; vandaar noordwaarts en ooswaarts langs die Wesselsbron - Welkom, en die Odendaalsrus - Welkom landdrostrikgrens tot by die aanvangspunt, almal die landdrostrik Welkom; en

(c) Stemdistribiek No. 155 begrens soos volg:

Vanaf die noordoostelike baken van die plaas Nooitgedacht No. 74, landdrostrik Welkom; vandaar in die algemeen suidwaarts en dan weswaarts langs die grense en met insluiting van die plase Nooitgedacht No. 74, Riebeeckstad Dorpsgebied, tot by 'n punt wat die plase Dankbaarheid No. 187, landdrostrik Hennenman, en Kijknou No. 81, landdrostrik Welkom, gemeen het; vandaar in die algemeen suidooswaarts en weswaarts langs die grense en met insluiting van die plase Kijknou No. 81 en Kaalvalley No. 61, tot by die suidwestelike baken van laasgenoemde plaas; vandaar noordweswaarts langs die suidwestelike grens van laasgenoemde plaas tot waar dit die Whites - Welkom spoorlyn kruis; vandaar weswaarts langs die middel van gemelde spoorlyn tot waar dit gekruis word deur die verlenging suidwaarts van die westelike grens van Erf 7402; vandaar noordwaarts langs genoemde verlenging, voortgaande langs die westelike grens van Erf 7402, voortgaande oor Constantia Straat, voortgaande langs die westelike grens van Erf 7401 tot by die noordwestelike baken van laasgenoemde Erf; vandaar suidooswaarts tot by die noordoostelike baken van Erf 7812 op die westelike grens van die plaas Uitsig No. 94; vandaar algemeen noordwaarts langs die grense van en insluitende die volgende plase: Uitsig No. 94, Vooruit-

gang No. 52, Riebeeckstad Dorpsgebied en Nooitgedacht No. 74, almal in die landdrostdistrik Welkom tot by die aanvangspunt; en

(d) Stemdistrik No. 279 begrens soos volg:

Vanaf die aansluiting van Menelaustraart en Stateway, Stad Welkom; vandaar ooswaarts langs die middel van Stateway tot by sy aansluiting met Tempestweg; vandaar noordooswaarts langs die middel van Tempestweg tot by sy aansluiting met Constantiastraat; vandaar noordweswaarts tot by sy aansluiting met Agulhasstraat; vandaar noordooswaarts langs die middel van Agulhasstraat tot by sy aansluiting met Grahamstraat; vandaar suidooswaarts langs die middel van Grahamstraat tot by sy aansluiting met Pretoriusstraat; vandaar noordooswaarts langs die middel van Pretoriusstraat tot by sy aansluiting met Burenstraat; vandaar suidooswaarts langs die middel van Burenstraat tot waar dit die suidooswaartse verlenging van die noordoostelike grens van Erf No. 5450 sny; vandaar noordweswaarts langs genoemde verlenging en die grense van Erwe No's 5450 en 5099 tot by die mees noordelike baken van laasgenoemde Erf op die munisipale grens; vandaar noordooswaarts langs die munisipale grens tot by die noordoostelike baken van Erf No. 5682; vandaar suidwaarts langs die munisipale grens tot by die suidoostelike baken van Erf No. 6597; vandaar suidooswaarts tot waar die noordweswaartse verlenging van die suidwestelike grens van Erf No. 7141 die munisipale grens op die noordwestelike grens van Koppie Aleenweg ontmoet; vandaar noordooswaarts langs die noordelike grense van Koppie Aleenweg en Erf No. 7185 tot by die mees noordelike baken van laasgenoemde Erf; vandaar suidwaarts langs die oostelike grens van Erf No. 7185, oor Pambilistraat, langs die oostelike grens van Erf 7186 tot by die suidoostelike baken van laasgenoemde

Erf; vandaar noordweswaarts langs die suidelike grens van Erf No. 7186, tot by Powerweg; vandaar suidwaarts langs Powerweg tot by die middel van Jan Hofmeyerweg; vandaar weswaarts langs die middel van Jan Hofmeyerweg tot by sy aansluiting met Arraratweg; vandaar suidweswaarts langs die middel van Arraratweg tot by sy aansluiting met Longweg; vandaar weswaarts langs die middel van Longweg tot by sy aansluiting met Menelausstraat; vandaar noordwaarts langs die middel van Menelausstraat tot by die aanvangspunt.

14. KIESAFDELING WINBURG bestaande uit

(a) Stemdistrikte Nos. 14, 15, 19, 21, 49, 124, 129, 130, 132, 233, 241, 242, 243, 245, 246, 251, 255, 258, 259, 260, 272 en 273;

(b) Stemdistrik No. 32 begrens soos volg:

Vanaf die noordwestelike baken van die plaas Bergendal No. 1706; vandaar ooswaarts en suidwaarts langs die grense van en insluitende die plase Bergendal No. 1706, Annex Wildealskloof No. 2607, Onderverdeling 1 van die plaas Tredenham No. 2153, Padlangs No. 2145 en Edendale No. 2147 tot by die suidoostelike baken van laasgenoemde plaas op die Bloemfontein munisipale grens; vandaar suidwaarts en weswaarts langs die Munisipale grens tot by die suidoostelike baken van Plot No. 1 Rayton Kleinplase; vandaar noordweswaarts en noordooswaarts langs die grense van en insluitende die plase Rayton Kleinplase, Onderverdeling 2 van die plaas Rayton No. 431, Rayton Kleinplase, Lilyvale No. 2313, Boven Tempe No. 203, en Bergendal No. 1706 tot by die aanvangspunt, almal in die landdrosdistrik Bloemfontein; en

(c) Stemdistrik No. 35 begrens soos volg:

Vanaf die suidoostelike baken van Onderverdeling 15 van die plaas Lilyvale No. 2313, geleë in die Landdrosdistrik van Bloemfontein; vandaar suidooswaarts langs die middel van Raytonweg tot by sy aansluiting met Generaal Dan Pienaarrylaan; vandaar suidwaarts langs die middel van Generaal Dan Pienaarrylaan tot by sy aansluiting met Nettletonstraat; vandaar suidwaarts langs die middel van Nettletonstraat tot by sy aansluiting met James Scottstraat; vandaar suidwaarts langs die middel van James Scottstraat tot by sy aansluiting met Generaal Dan Pienaarrylaan; vandaar suidwaarts langs die middel van Generaal Dan Pienaarrylaan tot by sy aansluiting met Kellnerstraat; vandaar weswaarts langs die middel van Kellnerstraat tot by sy aansluiting met Donald Murraylaan; vandaar suidwaarts langs die middel van Donald Murraylaan tot by sy aansluiting met Henrystraat; vandaar weswaarts langs die middel van Henrystraat en die Kimberleypad tot waar dit die Bloemfontein munisipale grens kruis; vandaar noord-ooswaarts en ooswaarts langs die munisipale grens tot by die aanvangspunt.

SCHEDULE C

ORANGE FREE STATE

HOUSE OF ASSEMBLY ELECTORAL DIVISIONS

Except where herein defined, the definition of polling districts indicated below, is as promulgated under Proclamation 174 of 1972 and Proclamation 27 of 1974.

1. ELECTORAL DIVISION OF BETHLEHEM comprising Polling Districts Nos. 1, 2, 3, 4, 5, 7, 8, 9, 10, 88, 94, 95, 96, 99, 122, 123 and 184.

2. ELECTORAL DIVISION OF BLOEMFONTEIN-NORTH comprising

(a) Polling District No. 22 bounded as follows:

From the south-western beacon of the farm Hillside No. 2830, Magisterial District of Bloemfontein, on the Bloemfontein Municipal boundary; thence northwards eastwards and southwards along the municipal boundary to the north-eastern boundary of the farm Park Lane No. 1901; thence eastwards along the said boundary and its prolongation to its intersection with the Bloemfontein - Johannesburg railway line; thence south-westwards along the middle of the railway line to its crossing with Alexandra Avenue; thence northwards along the middle of Alexandra Avenue to its intersection with Zastron Street; thence westwards along the middle of Zastron Street to its intersection with Aliwal Street; thence northwards along the middle of Aliwal Street to its intersection with Milner Road; thence northwards along the middle of Milner Road to its intersection with the stormwater canal; thence eastwards along the stormwater canal to the southwards prolongation of the western boundary of Erf 7533; thence northwards in a straight line along the western boundaries of Erven 7420, 7533, 7538 across Normandie Street to its intersection with Picardy Street; thence northwards along the middle of Picardy Street to its intersection with La Motte Street; thence eastwards along the middle of La Motte Street to its intersection with Gladstone Road; thence southwards along the middle of Gladstone Road to

its intersection with the street between Erven 7222 and 7223; thence eastwards along the middle of the last-mentioned street to its intersection with the western boundary of Hillside Small Holdings; thence north-westwards along the south-western boundaries of Holdings 18 and 17 of Hillside Small Holdings to the north-western beacon of Holding 17; thence westwards along the south-western boundary of the farm Hillside 2830, Magisterial District of Bloemfontein to the point of beginning; and

(b) Polling District No. 27 bounded as follows:

From the north-western beacon of the farm Hillsboro No. 2899, Magisterial District of Bloemfontein; thence eastwards, southwards, and eastwards northwards and eastwards along the municipal boundary to the north-western beacon of Erf 7259 in Eeufees Road; thence eastwards in a straight line along the northern boundaries of Erven 7246 to 7259, across the road, Erven 7238 to 7245, to the north-eastern beacon of Erf 7238; thence south-eastwards along the eastern boundaries of Erven 7223 to 7238 to the middle of the street between Erven 7222 and 7223; thence westwards along the middle of the street to its intersection with Gladstone Road; thence north-westwards along the middle of Gladstone Road to its intersection with La Motte Street; thence westwards along the middle of La Motte Street to its intersection with Picardy Street; thence southwards in a straight line along the middle of Picardy Street, across Normandie Avenue to the north-eastern beacon of Erf 8115; thence in a straight line along the eastern boundaries of Erf 8115, Poitiers Street and Erf 8113, to its intersection with the stormwater canal; thence westwards along the last-named canal to its intersection with Milner Road; thence southwards along the middle of Milner Road to its intersection with Aliwal Street; thence southwards along the middle of Aliwal Street to its intersection with Kellner Street; thence westwards along the middle of Kellner Street to its

intersection with General Dan Pienaar Drive; thence northwards along the middle of General Dan Pienaar Drive to its intersection with James Scott Street; thence northwards along the middle of James Scott Street to its intersection with Nettleton Street; thence northwards along the middle of Nettleton Street to its intersection with General Dan Pienaar Drive; thence northwards along the middle of General Dan Pienaar Drive to its intersection with Rayton Road; thence north-westwards along the middle of Rayton Road to its intersection with the municipal boundary; thence northwards along the municipal boundary, to the point of beginning.

3. ELECTORAL DIVISION OF BLOEMFONTEIN-EAST comprising

(a) Polling District No. 23 bounded as follows:

From the intersection of First Avenue and Kellner Street; thence eastwards along the middle of Kellner Street to its intersection with Aliwal Street; thence southwards along the middle of Aliwal Street to its intersection with Zastron Street; thence eastwards along the middle of Zastron Street to its intersection with Alexandra Avenue; thence south-eastwards along the middle of Alexandra Avenue to its intersection with the Johannesburg - Cape Town railway line; thence southwards along the middle of the said railway line to where it is intersected by the prolongation southwards of the middle of Mannion Road; thence northwards along the said prolongation and the middle of Mannion Road to where it is intersected by Rhodes Avenue; thence westwards along the middle of Rhodes Avenue to its intersection with Krause Street; thence southwards along the middle of Krause Street to its intersection with Hornby Street; thence across the last-named street south-westwards along the eastern boundaries of Erven 4839, 4838, 4837, 4836, 4835, 4834, 4833 and along the prolongation thereof to its intersection with the Bloemfontein - Kimberley railway line; thence north-westwards and westwards along the middle of the railway line to the point where the prolongation southwards of the eastern boundary of Erf 7158

intersects the railway line; thence northwards in a straight line along the eastern boundary of the last named Erf, across James Dick Street to the southern beacon of Erf 7063; thence northwards along the eastern boundary of Erf 7063 and along the middle of George Home Street to its intersection with Faure Avenue; thence northwards along the middle of Faure Avenue to its intersection with Victoria Road; thence eastwards along the middle of Victoria Road to its intersection with President Boshof Street; thence northwards along the middle of President Boshof Street to its intersection with Park Road; thence westwards along the middle of Park Road to its intersection with First Avenue; thence northwards along the middle of First Avenue to the point of beginning; and

(b) Polling District No. 24 bounded as follows:

From the point where the Kimberley - Bloemfontein railway line crosses the Bloemfontein municipal boundary at the Brandkop Racecourse; thence eastwards along the middle of the said railway line to its intersection with Curie Avenue; thence south-westwards along the middle of the said Curie Avenue to its intersection with De La Rey Avenue; thence eastwards along the middle of De La Rey Avenue to its intersection with Chris van Niekerk Avenue; thence south eastwards along the middle of Chris van Niekerk Avenue to its intersection with General Brand Drive; thence northwards along the middle of General Brand Drive to its intersection with Japie Nesor Road; thence southwards along the middle of Japie Nesor Road to its intersection with Willem Stead Road; thence along the middle of Willem Stead Road to the northern beacon of Erf 11865; thence along eastern side of Erf 11865 and Erf 11866 to the middle of Japie Nesor Road; thence eastward along middle of Japie Nesor Road and its prolongation to where it intersect the Bloemfontein - Cape Town railway line; thence southwards along middle of said railway line to its intersection with the Bloemfontein Municipal boundary; thence north-westwards along the municipal

boundary to the point of beginning; and

(c) district No. 12 bounded as follows:

From the point where Curie Avenue intersects the Kimberley - Bloemfontein railway line; thence eastwards along the said railway line to its junction with the Bloemfontein - Cape Town railway line; thence southwards along the said railway line to where it is intersected by the prolongation eastwards of the middle of Japie Nesor Road; thence westwards along the said prolongation and middle of Japie Nesor Road to where it is intersected by the prolongation southwards, of the eastern boundary of Erf 11866; thence northwards along the said prolongation and the eastern boundaries of Erven 11866 and 11865 to the northern beacon of the last-named Erf; thence north-westwards to and along the middle of Willem Stead Road to its intersection with Japie Nesor Road; thence northwards along the middle of Japie Nesor Road to its intersection with General Brand Drive; thence southwards along the middle of General Brand Drive to its intersection with Chris van Niekerk Avenue; thence north-westwards along the middle of Chris van Niekerk Avenue to its intersection with De La Rey Avenue; thence westwards along the middle of De La Rey Avenue to its intersection with Curie Avenue; thence north-eastwards along the middle of Curie Avenue to the point of beginning.

4. ELECTORAL DIVISION OF BLOEMFONTEIN-WEST comprising

(a) Polling District No. 6 bounded as follows:

From the point where the Kimberley road crosses the Bloemfontein Municipal boundary; thence eastwards along the middle of the Kimberley Road to its intersection with Jock Meiring Street; thence southwards along the middle of Jock Meiring Street to its intersection with President Paul Kruger Avenue; thence south-westwards along the middle of President Paul Kruger Avenue to where it is intersected by Gerhard Beukes Street; thence

southwards along the middle of Gerhard Beukes Street to its intersection with Haldon Road; thence westwards along the middle of Haldon Road to its intersection with the Municipal boundary; thence northwards, westwards, northwards, eastwards, northwards and eastwards along the municipal boundary, to the point of beginning; and

(b) Polling District No. 20 bounded as follows:

From the north-western beacon of Erf 2427 at the intersection of Donald Murray Avenue and Kellner Street; thence eastwards along the middle of Kellner Street to its intersection with First Avenue; thence southwards along the middle of First Avenue to its intersection with Park Road; thence eastwards along the middle of Park Road to its intersection with President Boshof Street; thence southwards along the middle of President Boshof Street to its intersection with Victoria Road; thence westwards along the middle of Victoria Road to its intersection with Faure Avenue; thence southwards along the middle of Faure Avenue to its intersection with George Home Street; thence southwards along the middle of George Home Street to the northern beacon of Erf 7063; thence southwards along the eastern boundary of Erf 7063, across James Dick Street and along the eastern boundary of Erf 7158 to the middle of the Bloemfontein - Kimberley railway line; thence westwards along the middle of the last-named railway line to a point where it intersects the Municipal Boundary; thence northwards along the municipal boundary to its intersection with Haldon Road; thence eastwards along the middle of Haldon Road to its intersection with Gerhard Beukes Street, thence northwards along the middle of Gerhard Beukes Street to its intersection with President Paul Kruger Avenue; thence north-eastwards along the middle of President Paul Kruger Avenue to its intersection with Jock Meiring Street; thence northwards along the middle of Jock Meiring Street to its intersection with Henry Street; thence eastwards along the middle of Henry Street to its intersection with Donald Murray Avenue; thence northwards

southwards along the middle of Gerhard Beukes Street to its intersection with Haldon Road; thence westwards along the middle of Haldon Road to its intersection with the Municipal boundary; thence northwards, westwards, northwards, eastwards, northwards and eastwards along the municipal boundary, to the point of beginning; and

(b) Polling District No. 20 bounded as follows:

From the north-western beacon of Erf 2427 at the intersection of Donald Murray Avenue and Kellner Street; thence eastwards along the middle of Kellner Street to its intersection with First Avenue; thence southwards along the middle of First Avenue to its intersection with Park Road; thence eastwards along the middle of Park Road to its intersection with President Boshof Street; thence southwards along the middle of President Boshof Street to its intersection with Victoria Road; thence westwards along the middle of Victoria Road to its intersection with Faure Avenue; thence southwards along the middle of Faure Avenue to its intersection with George Home Street; thence southwards along the middle of George Home Street to the northern beacon of Erf 7063; thence southwards along the eastern boundary of Erf 7063, across James Dick Street and along the eastern boundary of Erf 7158 to the middle of the Bloemfontein - Kimberley railway line; thence westwards along the middle of the last-named railway line to a point where it intersects the Municipal Boundary; thence northwards along the municipal boundary to its intersection with Haldon Road; thence eastwards along the middle of Haldon Road to its intersection with Gerhard Beukes Street, thence northwards along the middle of Gerhard Beukes Street to its intersection with President Paul Kruger Avenue; thence north-eastwards along the middle of President Paul Kruger Avenue to its intersection with Jock Meiring Street; thence northwards along the middle of Jock Meiring Street to its intersection with Henry Street; thence eastwards along the middle of Henry Street to its intersection with Donald Murray Avenue; thence northwards

along the middle of Donald Murray Avenue to the point of beginning.

5. ELECTORAL DIVISION OF FAURESMITH comprising

Polling Districts Nos. 18, 36, 37, 38, 40, 41, 42, 47, 48, 50, 51, 52, 53, 55, 56, 57, 58, 59, 61, 62, 64, 65, 66, 68, 71, 133, 134, 193, 207 and 208.

6. ELECTORAL DIVISION OF HEILBRON comprising

Polling districts Nos. 11, 72, 74, 76, 77, 78, 80, 83, 84, 85, 87, 100, 101, 103, 109, 110, 111, 112, 114, 115, 116, 119, 120, 121, 215, 216 and 278.

7. ELECTORAL DIVISION OF KROONSTAD comprising

(a) Polling Districts Nos. 140, 142, 144, 145, 147, 149, 150, 153, 268 and 280;

(b) Polling District No. 143 bounded as follows:

From the north-eastern beacon of the farm Dorp Gronden van Kroonstadt No. 460 Magisterial District Kroonstadt; thence southwards along the boundary of the above mentioned farm to its intersection with the Johannesburg - Bloemfontein railway line; thence south-westwards along the above mentioned railway line to where it is intersected by the northwardly prolongation of the middle of Cross Street; thence southwards along the middle of Cross Street to its intersection with the middle of Market Street; thence westwards along the middle of Market Street to its intersection with the middle of Louw Street; thence southwards along the middle of Louw Street to its intersection with the middle of Blignaut Street; thence eastwards along the middle of Blignaut Street to the middle of the Valsch River; thence generally north-westwards along the middle of Valsch River to its intersection with the middle of the Johannesburg - Bloemfontein railway line; thence

westwards along the middle of the service railway line to where it is intersected by the prolongation, north-eastwards of the middle of Chris Esterhuyse Street; thence south-westwards along the said prolongation and the middle of Chris Esterhuyse Street to where it intersects the south-western boundary of Dorp Gronden van Kroonstadt No. 460; thence north-westwards northwards and eastwards to the point of beginning; and

(c) Polling District No. 146 bounded as follows:

From the north-western beacon of the farm Rocky Ridge No. 2464 Magisterial District Kroonstadt; thence generally eastwards and south-eastwards along the boundaries of and including the farms Rocky Ridge No. 2464, Rocky Ridge No. 2465, Dalmanutha No. 213, Congleton No. 133, Tobruk No. 2467, Astbury No. 1678, Klipfontein No. 2140, Monica No. 580, Eerste Rust No. 116, Fermanagh No. 1271, Athlone No. 661, Fonteinspruit No. 645, Klein Banjailand No. 677, Potgieters Rust No. 541, Gelukspruit No. 856, Mooiwater No. 430, Frischveld No. 647, Zoetvlei Oost No. 1069, Engelschmans Randje No. 834, Zwartlaagte No. 1412, Margheritas Rust No. 1414, Arcadia No. 2477, Amo No. 2288 and Paradijs West No. 2475 to the north-eastern beacon of the last-named farm; thence generally south-westwards along the boundaries of and including the farms Paradijs No. 635, Wonderbult No. 233, Hermanus Dal No. 274, Bodeel No. 2299, Jessie No. 1361, Zaaihoek No. 976, Poplar Grove No. 973, Nooitgedacht No. 2242, Doornkop West No. 778, Vrolijkfontein No. 438 and Rienzi No. 413 to the south-eastern beacon of the last-named farm on the Valsch River; thence westwards along the middle of the Valsch River to where it is intersected by the south-eastern boundary of Dorp Gronden van Kroonstadt No. 460; thence south-westwards along the boundary of the last-named farm to its southernmost beacon; thence north-westwards along the said Kroonstadts Dorp Gronden boundary to where it is intersected by the middle of Chris Esterhuyse Street; thence north-eastwards along the middle of Chris Esterhuyse Street and its prolongation to where it intersects the

service railway line; thence south-eastwards along the said railway line to where it intersects the middle of the Valsch River; thence eastwards along the middle of Valsch River to where it is intersected by the eastwardly prolongation of the middle of Blignaut Street; thence westwards along the middle of Blignaut Street to its intersection with the middle of Louw Street; thence northwards along the middle of Louw Street to its intersection with the middle of Market Street; thence eastwards along the middle of Market Street to its intersection with the middle of Cross Street; thence northwards along the middle of Cross Street to where its prolongation intersects the middle of the Bloemfontein - Johannesburg railway line; thence north-eastwards along the middle of the said railway line to where it intersects the north-eastern boundary of Dorp Gronden van Kroonstadt No. 460; thence northwards along the boundary of the last-named farm to the point of beginning.

University of Fort Hare

8. ELECTORAL DIVISION OF LADYBRAND comprising

- (a) Polling Districts Nos. 151, 152, 158, 161, 163, 164, 165, 167, 169, 170, 172, 173, 174, 175, 176, 177, 178, 180, 181, 182, 183, 187, 232, 249 and 256;
- (b) Polling District No. 236 bounded as follows:

From the most northerly beacon of the farm Mountain View No. 573 on the Orange Free State - Bophuthatswana International boundary; thence generally south-eastwards along the boundaries of an including the farms Mountain View No. 573, Eenspruit No. 616, Keerom No. 654, Kgotisho No. 726, Sonop No. 810, Maseru No. 64, Hoepelrok No. 21, Cloverfield No. 812, Goschen No. 101, Beauchamp No. 8, Rapuiskop No. 92, Roseville No. A 593, Beauchamp No. 8, Newlands No. B 586, Ottershaw No. 351, Burgundy No. 182, Carlton No. 197 and St. Julien No. 393, to a point

on the Leeuw River common to the farms St. Julien No. 393, Magisterial District of Thaba Nchu, and Eenzaam No. 387, Magisterial District of Ladybrand; thence generally westwards along the Leeuw River to a point common to the farm Sweet Home No. 667 and Wonderkop No. 17; thence generally westwards and southwards along the boundaries of and including the farms Wonderkop No. 17, Geluk No. 706, Sheens Post No. 388, Essex No. 219, Ngoanyana No. 98, Belfast No. 168, Worcester No. 431 and Lower Schuinsekop No. 620 to the north-eastern beacon of the lastmentioned farm on the Orange Free State - Bophuthatswana International boundary; thence generally southwards, westwards, north-westwards and north-eastwards along the said International boundary to the point of beginning.

9. ELECTORAL DIVISION OF PARYS comprising

Polling Districts Nos. 127, 135, 136, 137, 138, 139, 210, 211, 212, 214, 219, 220, 221 and 274.

10. ELECTORAL DIVISION OF SASOLBURG comprising

(a) Polling Districts Nos. 104, 105, 106, 107 and 108;

(b) Polling District No. 213 bounded as follows:

From the south-eastern beacon of the farm Rietfontein No. 251 on the Sasolburg municipal boundary, Magisterial District Sasolburg; thence south-eastwards along the Sasolburg municipal boundary to where it is intersected by the north-easterly prolongation of J.G. Strydom Road; thence south-westwards along the middle of J.G. Strydom Road to its intersection with D.F. Malan Road; thence south-eastwards along the middle of D.F. Malan Road to its intersection with Christiaan De Wet Road; thence eastwards along the middle of Christiaan De Wet Road to its intersection with Eric Louw Road; thence south-eastwards along the middle of Eric Louw Road to where it meets the southern boundary of the municipal area of Sasolburg; thence generally south

-westwards, generally northwards and generally north-eastwards along the outside municipal boundary of Sasolburg to the point of beginning; and

(c) Polling District No. 217 bounded as follows:

From the most northerly beacon (on the Vaal River) of the farm Driefontein No. 2 Magisterial District Sasolburg; thence generally south-westwards along the boundaries of and including the following farms in the Magisterial District Sasolburg; - Driefontein No. 2, Waagstuk No. 78, Driefontein No. 2, Montrose No. 213, Herewarde No. 409, Saltberry Plain No. 137, Saltberry Plain No. 422, Gysbert No. 116, Gysbertshoek No. 315, Zwanenberg No. 366, Peetershoogte No. 364, Dorking No. 206, and Odin No. 93 and the following farms in the magisterial district Parys: - Langverwacht No. 252, Ponner No. 259 and Kleinvlei No. 66; thence generally north-westwards along the boundaries of and including the following farms in the Magisterial District Parys: - Kleinvlei No. 66, Hugenot No. 291, Streepje No. 293, Puntje No. 164, Kromellenboog No. 69, Chicago No. 374, Lijndraai No. 273, Klipdrift No. 342, Panama No. 102, Groenvley No. 42 to the most northerly beacon of the last-named farm; thence north-westwards in a straight line to the south-western beacon of the farm Vlakfontein No. 161; thence northwards along the western boundary of the last-named farm to where it meets the middle of the Vaal River; thence eastwards along the middle of the Vaal River to the point of beginning.

EXCLUDING:

Polling District No. 213 bounded as follows: - From the south-eastern beacon of the farm Rietfontein No. 251 on the Sasolburg municipal boundary, Magisterial District Sasolburg; thence south-eastwards along the Sasolburg municipal boundary to where it is intersected by the north-easterly prolongation of J.G. Strydom Road; thence

south-westwards along the middle of J.G. Strydom Road to its intersection with D.F. Malan Road; thence south-eastwards along the middle of D.F. Malan Road to its intersection with Christiaan De Wet Road; thence eastwards along the middle of Christiaan De Wet Road to its intersection with Eric Louw Road; thence south-eastwards along the middle of Eric Louw Road to where it meets the southern boundary of the municipal area of Sasolburg; thence generally south-westwards, generally northwards and generally north-eastwards along the outside municipal boundary of Sasolburg to the point of beginning.

11. ELECTORAL DIVISION OF SMITHFIELD comprising

(a) Polling Districts Nos. 16, 17, 25, 26, 28, 29, 30, 31, 34, 191, 196, 197, 199, 200, 201, 202, 204, 206, 209, 222, 223, 224, 239, 250, 262, 270, 271 and 276;

(b) Polling District No. 13 bounded as follows:

From the point where the Johannesburg - Bloemfontein railway line intersects the Bloemfontein municipal boundary south of the farm Park Lane No. 1901, Administrative district of Bloemfontein; thence eastwards and southwards along the municipal boundary to the intersection of the Bloemfontein - Mazelspoort and Bloemfontein - Dewetsdorp roads; thence eastwards, northwards, southwards, westwards and southwards along the municipal boundary to its intersection with the Durban - Bloemfontein railway line; thence westwards and northwards along the middle of the said railway line and northwards along the Bloemfontein - Johannesburg railway line to the point of beginning; and

(c) Polling District No. 33 bounded as follows:

From the point where Krause Street intersects Rhodes Avenue; thence eastwards along the middle of Rhodes Avenue to its intersection with Mannion Road; thence southwards along the middle of Mannion Road and its prolongation to where it intersects the Bloemfontein - Cape Town railway

line; thence northwards along the said railway line to its junction with the Bloemfontein - Durban railway line; thence eastwards along the said railway line to its intersection with the Bloemfontein municipal boundary; thence generally southwards and westwards along the said municipal boundary to its intersection with the Cape Town - Bloemfontein railway line; thence northwards along the said railway line to its junction with the Bloemfontein - Kimberley railway line; thence westwards along the said Bloemfontein - Kimberley railway line to where it is intersected by the prolongation southwards of the south-eastern boundary of Erf 4833; thence north-eastwards along the said prolongation and the south-eastern boundaries of Erven 4833, 4834, 4835, 4836, 4837, 4838 and 4839 to the easternmost beacon of the lastmentioned Erf; thence north-eastwards to and along the middle of Krause Street to the point of beginning; and

- (d) Polling district No. 226 bounded as follows:

From a point on the Modder River Common to the farms Rustfontein No. 120, Magisterial District of Bloemfontein, and Klipplaatdrift No. 566 Magisterial District of Dewetsdorp; thence south-eastwards up the Modder River to where it is intersected by the north-western boundary of the farm Grysfontein No. 94; thence north eastwards along the boundaries of and including the farms Grysfontein No. 94, Melville No. 768, Spes Bona No. 384, Enkelboom No. 142 and Onverwacht No. 704 to eastern most beacon of the lastmentioned farm on the Orange Free State-Bophuthatswana International border; thence generally south-eastwards along the said International border to the south-eastern beacon of the farm Vaalbank No. 103; thence south-westwards and westwards along the boundaries of and including the farms Vaalbank No. 103, Robertsrust No. 4, Bestersdam No. 5, Alida No. 543, Adelaide No. 538, Vyfde No. 535, Vierde No. 549, Bestehoop No. 547, Zuurfontein No. 537, Voorwaarts No. 536, Deelpan No. 568, Zaaipan No. 561, Rietfontein No. 558, Driefontein No. 109, Nevada No. 415,

Dankbaar No. 414, Lubbesrust No. 373, Welkom No. 371, Stolzkraal No. 372, Kuilfontein No. 505, Uitkoms No. 6, Toekoms No. 7, Waterloo No. 253, Schuilhoek No. 237, Merino Vley No. 244, Rustplaats No. 113, Weltevrede No. 554, Welgevonden No. 551, Nooitgedacht No. 553, Strauss Flat No. 586, Struisfontein No. 272, Noordpool No. 587, Oostenryk No. 588, Waschbank No. 129, Menschberg No. 287, Kalver Hok No. 130, Joubertspark No. 256, Eden No. 355, Joubertspark No. 256, Die Schans No. 354, Klipfontein No. 9, Inval No. 74, Uitval A No. 507, Uitval No. 138, Lessingskop No. 92, Wolvepoort No. 503, Lessings Rust No. 504, Erfdeel No. 68 and Tweefontein No. 270, to the most westerly beacon of the last-named farm; thence generally northwards and north-eastwards along the boundaries of and including the farms Laken Vallei No. 62, Rustfontein No. 40, Pandam No. 101, Welkom No. 200, Welgeluk No. 339, Vaalbank No. 406, Uitzicht No. 55, Mooiplaats No. 175, Tochgevonden No. 43, Hanniesdeel No. 45, Geluk No. 399, Lucerne No. 428, Kopfontein No. 400, Rheebooks Fontein No. 560, Alfalfa No. 292, Herminia No. 201, Droogfontein No. 31, Minzaam No. 120, Alice No. 219, Annex Goedvooreerst B No. 555, Annex Goedvooreerst A No. 449, Goedvooreerst No. 544, De Griep No. 557, Goedvooreerst No. 544, Dampoort West No. 214, Devon Farm No. 22, Kaalhoek No. 502, Gedagtenis No. 75, Byerskopje No. 16, Morgenzon No. 410, Schanskoppies No. 132, Smaldeel No. 158, Niekerks Vlei No. 85, Niekerks Vlei No. 358, Tochgekregen No. 37, Klipplaatdrift No. 25, Kincora No. 401, Diepleegte No. 100, Paardekraal No. 114, Vaalkop No. 484, Vlakfontein No. 124 Zyferfontein No. 125, Vrede No. 19, Kleinfontein No. 179, Vrederust No. 15, Zuurkop No. 168, Klein Bloemfontein No. 133, Louisdal No. 134, Klipplaatdrift A No. 20, Winkelhaak No. 565, and Klipplaatdrift No. 566, all in the Magisterial District of Dewetsdorp, to the point of beginning.

12. ELECTORAL DIVISION OF VIRGINIA comprising

- (a) Polling District No. 266;

(b) Polling District No. 240 bounded as follows:

From the most westerly beacon of the farm Picardy No. 95 Magisterial District of Welkom; thence generally north-eastwards along the boundaries of and including the farms Picardy No. 95, Hesters Rust No. 117, Welverdiend No. 3, Weltevreden No. 90, Zwartpan No. 73, Uit Kijk No. 10, Doornlaagte No. 110, Theronia No. 71, Toronto No. 115 and Welkom No. 41 to the north-western beacon of Subdivision 4 of the last-named farm; thence eastwards along the northern boundaries of Subdivisions 4 and 20 of the farm Welkom No. 41 to where it meets Menelaus Street; thence southwards along the middle of Menelaus Street to its intersection with Long Road; thence eastwards and south-eastwards along the middle of Long Road to where it is intersected by Arrarat Road; thence north-eastwards along the middle of Arrarat Road to its intersection with Jan Hofmeyer Road; thence eastwards along the middle of Jan Hofmeyer Road to where it meets the southwardly prolongation of the eastern boundary of Erf No. 7887; thence northwards to the south-eastern beacon of Erf No. 7887; thence westwards along the southern boundaries of Erven 7887 and 7855; thence northwards along the western boundary of Erf No. 7855 and its prolongation to where it intersects the Welkom - Whites railway line; thence eastwards along the middle of the said railway line to where it intersects the north-eastern boundary of the farm Uitsig No. 94; thence south-eastwards along the boundaries of and including the farms Uitsig No. 94, Witpan No. 62 and Klippan No. 14; thence south-westwards and westwards along the Welkom - Virginia and Welkom - Theunissen Magisterial District boundaries to the point of beginning, all in the Magisterial District of Welkom.

13. ELECTORAL DIVISION OF WELKOM comprising

(a) Polling District No. 128;

(b) Polling District No. 277 bounded as follows:

From the most northerly beacon of the farm De Hoop No. 57 Magisterial District Welkom; thence south-eastwards and generally southwards along the boundaries of and including the farms De Hoop No. 57, Elsinore No. 12, Wonderkop No. 15, De Hoop No. 57 and Botma's Rust No. 59 to the south-eastern beacon of the last-named farm; thence south-westwards along the boundary of Botma's Rust No. 59, continueing along the north-western boundary of Erf No. 7185, City of Welkom, continueing along the north-western boundary of Koppie Alleen Road to the easternmost beacon of Erf 7970; thence north-westwards along the north-eastern boundary of the said Erf 7970 and in a straight line to the south-eastern beacon of Erf No. 6597; thence northwards along the municipal boundary of City Welkom to the north-eastern beacon of Erf No. 5682; thence south-westwards along the municipal boundary to the most northerly beacon of Erf 5099; thence south-eastwards along the boundaries of Erven No's. 5099 and 5450 to where the prolongation of the last named boundaries meets the middle of Buren Street; thence north-westwards along the middle of Buren Street to its intersection with Pretorius Street; thence south-westwards along the middle of Pretorius Street to its intersection with Graham Street; thence north-westwards along the middle of Graham Street to its intersection with Agulhas Street; thence south-westwards along the middle of Agulhas Street to its intersection with Constantia Street; thence south-eastwards along the middle of Constantia Street to its intersection with Tempest Road; thence south-westwards along the middle of Tempest Road to its intersection with Stateway; thence westwards along the middle of Stateway and its prolongation westwards to the north-western beacon of Subdivision 4 of the farm Welkom No. 41; thence generally southwestwards along the boundaries of and including the farms Jacobasrust No. 118, Rietkuil No. 28, Mijgardie No. 5, De Rust No. 100, Cairo No. 4, Glenn Lynn No. 63, Leeuwpan No. 6, Vredebloem No. 55, Onverwacht No. 72, Coetzees Rust No. 24, Marias Deel

No. 26 and Siberias No. 128 to the south-eastern beacon of the last-named farm on the Welkom - Theurissen Magisterial District boundary; thence southwards, westwards and northwards along the last-named Magisterial District boundary to where it meets the Wesselsbron - Welkom Magisterial District boundary; thence northwards and eastwards along the Wesselsbron - Welkom and the Odendaalsrus - Welkom magisterial district boundaries to the point of beginning, all in the Magisterial District of Welkom; and

(c) Polling District No. 155 bounded as follows:

From the north-eastern beacon of the farm Nooitgedacht No. 74, Magisterial District of Welkom; thence generally southwards and then westwards along the boundaries of and including the farms Nooitgedacht No. 74 and Riebeeckstad Township, to a point common to the farms Dankbaarheid No. 187, Magisterial District of Hennenman, and Kijknou No. 81, Magisterial District of Welkom; thence generally south-eastwards and westwards along the boundaries of and including the farms Kijknou No. 81 and Kaalvalley No. 61, to the south-western beacon of the last-named farm; thence north-westwards along the south-western boundary of the last mentioned farm to where it intersects the Whites-Welkom railway line; thence westwards along the middle of the said railway line to where it intersects the prolongation southwards of the western boundary of Erf 7402; thence northwards along the said prolongation and continuing along the western boundary of Erf 7402, continuing across Constantia Street, continuing along the western boundary of Erf 7401 to the north-western beacon of the last-named Erf; thence south-eastwards to the north-eastern beacon of Erf No. 7812 on the western boundary of the farm Uitsig No. 94; thence generally northwards along the boundaries of and including the following farms: The said Uitsig No. 94, Vooruitgang No. 52, Riebeeckstad Township and Nooitgedacht No. 74, all in

the Magisterial District of Welkom, to the point of beginning; and

(d) Polling district No. 279 bounded as follows:

From the intersection of Menelaus Street and Stateway, City Welkom; thence eastwards along the middle of Stateway to its intersection with Tempest Road; thence north-eastwards along the middle of Tempest Road to its intersection with Constantia Street; thence north-westwards along the middle of Constantia Street to its intersection with Agulhas Street; thence north-eastwards along the middle of Agulhas Street to its intersection with Graham Street; thence south-eastwards along the middle of Graham Street to its intersection with Pretorius Street; thence north-eastwards along the middle of Pretorius Street to its intersection with Buren Street; thence south-eastwards along the middle of Buren Street to where it intersects the eastwardly prolongation of the north-eastern boundary of Erf 5450; thence north-westwards along the said prolongation and the boundaries of Erven No's 5450 and 5099 to the most northerly beacon of the last-named Erf on the Municipal Boundary; thence north-eastwards along the municipal boundary to the north-eastern beacon of Erf No. 5682; thence southwards along the municipal boundary to the south-eastern beacon of Erf no. 6597; thence south-eastwards to where the north-westwardly prolongation of the south-western boundary of Erf No. 7141 meets the municipal boundary on the north-western boundary of Koppie Alleen Road; thence north-eastwards along the northern boundaries of Koppie Alleen Road and Erf No. 7185 to the most northerly beacon of the last-named Erf; thence southwards along the eastern boundary of Erf No. 7185, across Pambili Street, along the eastern boundary of Erf No. 7186 to the south-eastern beacon of the last-named Erf; thence north-westwards along the southern boundary of Erf No. 7186, to Power Road; thence southwards along Power Road to the middle of Jan Hofmeyer Road; thence

westwards along the middle of Jan Hofmeyer Road to its intersection with Arrarat Road; thence south-westwards along the middle of Arrarat Road to its intersection with Long Road; thence westwards along the middle of Long Road to its intersection with Menelaus Street; thence northwards along the middle of Menelaus Street to the point of beginning.

14. ELECTORAL DIVISION OF WINBURG comprising

(a) Polling District Nos. 14, 15, 19, 21, 49, 124, 129, 130, 132, 233, 241, 242, 243, 245, 246, 251, 255, 258, 259, 260, 272 and 273;

(b) Polling District No. 32 bounded as follows:

From the north-western beacon of the farm Bergendal No. 1706; thence eastwards and southwards along the boundaries of and including the farms Bergendal No. 1706, Annex Wildealskloof No. 2607, Subdivision 1 of the farm Tredenham No. 2153, Padlang's No. 2145 and Edendale No. 2147 to the south-eastern beacon of the last-named farm on the Bloemfontein Municipal Boundary; thence southwards and westwards along the municipal boundary to the south-eastern beacon of Plot No. 1, Rayton Small Holdings; thence north-westwards and north-eastwards along the boundaries of and including the farms Rayton Small Holdings, Subdivision 2 of the farms Rayton No. 431, Rayton Small Holdings, Lilyvale No. 2313, Boven Tempe No. 203, and Bergendal No. 1706 to the point of beginning, all in the Magisterial District of Bloemfontein; and

(c) Polling District No. 35 bounded as follows:-

From the south-eastern beacon of Subdivision 15 of the farm Lilyvale No. 2313, situated in the Magisterial District of Bloemfontein; thence south-eastwards along the middle of Rayton Road to its intersection with General Dan Pienaar Drive; thence southwards along the middle of General Dan

Pienaar Drive to its intersection with Nettleton Street; thence southwards along the middle of Nettleton Street to its intersection with James Scott Street; thence southwards along the middle of James Scott Street to its intersection with General Dan Pienaar Drive; thence southwards along the middle of General Dan Pienaar Drive to its intersection with Kellner Street; thence westwards along the middle of Kellner Street to its intersection with Donald Murray Avenue, thence southwards along the middle of Donald Murray Avenue to its intersection with Henry Street; thence westwards along the middle of Henry Street and the Kimberley Road to where it intersects the Bloemfontein municipal Boundary; thence north-eastwards and eastwards along the Municipal Boundary; to the point of beginning.



University of Fort Hare
Together in Excellence

BYLAE D
TRANSVAAL

BEHALWE WAAR HIERIN OMSKRYF, IS DIE OMSKRYWING VAN STEMDISTRIKTE HIERONDER VERMELD, SOOS AFGEKONDIG BY PROKLAMASIE NO. 174 VAN 1972 EN PROKLAMASIE NO. 27 VAN 1974.

1. KIESAFDELING ALBERTON bestaande uit

- (a) Stemdistrik No. 19;
- (b) stemdistrik No. 455 begrens soos volg:

Begin by die noordoostelike hoek van Southcrest Dorp; dan suidooswaarts langs die noordelike grens van Alberton Dorp tot by die suidwestelike baken van Gedeelte 178 (Kaart LG A1099/38) van die plaas Elandsfontein 108 IR; dan langs die grense van en insluitende genoemde Gedeelte 178 tot by die suidoostelike baken daarvan op die noordelike grens van Alberton Dorp dan suidooswaarts langs die noordelike grens van Alberton Dorp tot by die suidwestelike baken van Alberton Uitbreiding 1 Dorp; dan noordwaarts en ooswaarts langs die westelike en noordelike grens van Alberton Uitbreiding 1 Dorp tot waar die suidwaartse verlenging van die westelike grens van Gedeelte 228 van die plaas Elandsfontein 108 IR, dit sou kruis; dan noordwaarts langs die genoemde verlenging en westelike grens van genoemde Gedeelte 228 tot by die suidwestelike baken van Alberton Uitbreiding 9 Dorp; dan algemeen noordooswaarts en suidwaarts langs die grense van en insluitende genoemde Alberton Uitbreiding 9 Dorp, tot by die noordwestelike baken van Roxton Dorp; dan ooswaarts en suidwaarts langs die grense van en insluitende Roxton Dorp tot by die suidoostelike baken van genoemde Dorp, die noordelike baken van Gedeelte 158 van die plaas Elandsfontein 108 IR; dan suidooswaarts langs die noordoostelike

grens van die genoemde Gedeelte 158 tot by die suid-oostelike baken dan op die suidelike grens van die geproklameerde gedeelte van die plaas Elandsfontein 108 IR; dan ooswaarts langs die suidelike grens van genoemde geproklameerde gedeelte tot by die noordwaartse verlenging van die oostelike grens van Alberton Uitbreiding 10 Dorp; dan suidwaarts en weswaarts langs die genoemde verlenging, die oostelike en die suidelike grense van Alberton Uitbreiding 10 Dorp en Alberton Uitbreiding 2 Dorp onderskeidelik, tot by die noordwestelike baken van Hoewe 8 van Nortons Small Farms; dan suidwaarts langs die westelike grense van genoemde Hoewe 8 en van Hoewe 15 en verder suidwaarts langs die verlenging van die westelike grens van Hoewe 15 tot waar dit die elektriese kraglyn (Kaart LG 1202/42) kruis; dan suidwaarts langs die genoemde elektriese kraglyn tot by die noordwestelike baken van Dinwiddie dorp; dan algemeen suidwaarts met die westelike grense van Dinwiddie Uitbreiding 3 langs tot by suidwestelike baken daarvan op die Germiston-Vereeniging spoorlyn; dan algemeen suidwaarts langs die genoemde spoorlyn tot waar dit die Heidelberg pad kruis; dan noordweswaarts langs genoemde pad tot by Natalspruit; dan noordweswaarts langs genoemde spruit tot by die noordoostelike hoek van Southcrest Dorp, die beginpunt; en

(c) stemdistrik No. 262 begrens soos volg:

Vanaf die snypunt van Vereeniging-Germiston spoorlyn en Heidelbergweg; algemeen suidooswaarts met genoemde Heidelbergweg en Nederveen Hoofpad langs tot waar dit die suidelike grens van die plaas Rooikop 140 IR sny; dan algemeen weswaarts en noordweswaarts met die suidelike grense van genoemde plaas Rooikop 140-IR



CONT

University of Fort Hare
Together in Excellence



langs tot by die Vereeniging-Germiston spoorlyn; dan algemeen noordwaarts met die genoemde spoorlyn langs tot waar dit gesny word deur Heidelbergweg, die beginpunt.

2. KIESAFDELING BARBERTON bestaande uit

Stemdistrikte Nos. 1, 2, 3, 4, 5, 6, 133, 134, 135, 141, 142, 144, 148, 150, 157, 268, 270, 332, 522, 276, 318, 319, 327 en 525.

3. KIESAFDELING BENONI bestaande uit

(a) Stemdistrikte Nos. 75, 96 en 98;

(b) stemdistrik No. 74 begrens soos volg:

Vanaf die noordwestelike baken van Northmead Uitbreiding 3 Dorp, algemeen ooswaarts en suid-ooswaarts met die grense van die volgende langs sodat hulle in hierdie gebied ingesluit word: genoemde dorp Northmead Uitbreiding 3, Gedeelte 47 (Kaart LG A1598/18) van die plaas Kleinfontein 67 IR, en genoemde dorp tot by die suidoostelike baken daarvan; dan ooswaarts met Veertiendelaan langs tot waar dit die westelike grens van die plaas Vlakfontein 69 IR sny; dan suidooswaarts met die genoemde grens tot waar dit gesny word deur die westelikste baken van Morehill Dorp; dan algemeen noordooswaarts, suidwaarts en noordooswaarts met die grense van die volgende langs sodat hulle in hierdie gebied ingesluit word: die genoemde dorp Morehill, Restant van Gedeelte 50 (Kaart LG A1011/61) groot 30,0073 hektaar, van die plaas Vlakfontein 69 IR, Morehill Uitbreiding 6 Dorp, die genoemde dorp Morehill en Morehill Uitbreiding 1 Dorp, tot waar dit gekruis word deur Trevorlaan; dan suidooswaarts

langs tot by die Vereeniging-Germiston spoorlyn; dan algemeen noordwaarts met die genoemde spoorlyn langs tot waar dit gesny word deur Heidelbergweg, die beginpunt.

2. KIESAFDELING BARBERTON bestaande uit

Stemdistrikte Nos. 1, 2, 3, 4, 5, 6, 133, 134, 135, 141, 142, 144, 148, 150, 157, 268, 270, 332, 522, 276, 318, 319, 327 en 525.

3. KIESAFDELING BENONI bestaande uit

(a) Stemdistrikte Nos. 75, 96 en 98;

(b) stemdistrik No. 74 begrens soos volg:

Vanaf die noordwestelike baken van Northmead Uitbreiding 3 Dorp, algemeen ooswaarts en suid-ooswaarts met die grense van die volgende langs sodat hulle in hierdie gebied ingesluit word: genoemde dorp Northmead Uitbreiding 3, Gedeelte 47 (Kaart LG A1598/18) van die plaas Kleinfontein 67 IR, en genoemde dorp tot by die suidoostelike baken daarvan; dan ooswaarts met Veertiendelaan langs tot waar dit die westelike grens van die plaas Vlakfontein 69 IR sny; dan suidooswaarts met die genoemde grens tot waar dit gesny word deur die westelikste baken van Morehill Dorp; dan algemeen noordooswaarts, suidwaarts en noordooswaarts met die grense van die volgende langs sodat hulle in hierdie gebied ingesluit word: die genoemde dorp Morehill, Restant van Gedeelte 50 (Kaart LG A1011/61) groot 30,0073 hektaar, van die plaas Vlakfontein 69 IR, Morehill Uitbreiding 6 Dorp, die genoemde dorp Morehill en Morehill Uitbreiding 1 Dorp, tot waar dit gekruis word deur Trevorlaan; dan suidooswaarts

met genoemde Trevorlaan langs tot waar dit die grens van genoemde Morehill Uitbreiding 1 Dorp sny; dan algemeen suidooswaarts met die grense van laasgenoemde dorp, tot by die oostelike baken daarvan; dan suid-ooswaarts met die verlenging van die noordoostelike grens van Erf/233 in die genoemde dorp Morehill Uitbreiding 1 tot waar dit die Alliance-Cloverdene spoorlyn sny; dan algemeen weswaarts met die genoemde spoorlyn langs tot waar dit die Great Northweg sny; dan algemeen noordwaarts met genoemde Great Northweg en Aerodromrylaan langs tot by die noordwestelike baken van Northmead Uitbreiding 3 Dorp, die beginpunt.

4. KIESAFDELING BETHAL bestaande uit

- (a) Stemdistrikte Nos. 118, 119, 120, 121, 124, 125 en 269;

University of Fort Hare
Together in Excellence


- (b) stemdistrik No. 117 begrens soos volg:

Vanaf die Noordwestelike baken van die plaas Holspruit 303-IR, algemeen Noordooswaarts met die grense van die volgende plase langs sodat hulle in hierdie gebied ingesluit word: Die genoemde plaas Holspruit 303-IR, Springboklaagte 306-IR, Weltevreden 307-IR en Kortlaagte 67-IS, tot by die Noordoostelike baken van laasgenoemde plaas; dan algemeen Suidooswaarts met die grense van die volgende plase langs sodat hulle in hierdie gebied ingesluit word: Die genoemde plaas Kortlaagte 67-IS, Vlakpan 89-IS, Schaapkraal 93-IS en Nooitgedacht 94-IS tot by die Oostelikste baken van laasgenoemde plaas; dan algemeen Suidweswaarts met die grense van die volgende plase langs sodat hulle in hierdie gebied ingesluit word: Die genoemde plaas

Nooitgedacht 94-IS, Vlaklaagte 92-IS, Kwaggalaagte 91-IS, Uitmalkaar 126-IS en Rolspruit 127-IS, tot by die Suidelikste baken van laasgenoemde plaas; dan algemeen Noordweswaarts met die grense van die volgende plase langs sodat hulle in hierdie gebied ingesluit word: Die genoemde plaas Rolspruit 127-IS, Grootlaagte 311-IR, Rietfontein 313-IR en Holspruit 303-IR tot by die Noordwestelike baken van laasgenoemde plaas, die beginpunt.

5. KIESAFDELING BEZUIDENHOUT bestaande uit

(a) stemdistrik No. 47 begrens soos volg:



Vanaf die kruising van Beattystraat en Geddes Pass, Rand View Dorp; dan ooswaarts met Beattystraat langs tot by die westelike grens van Observatory Dorp; dan noordwaarts en algemeen ooswaarts met die grense van Observatory Dorp langs sodat dit uit hierdie gebied uitgesluit word tot by die suidoostelike baken daarvan; dan suidooswaarts en algemeen noordooswaarts met die grense van die volgende dorpe langs sodat hulle in hierdie gebied ingesluit word: Bezuidenhout Valley, De Wetshof en Cyrildene tot by die noordoostelike baken van die laasgenoemde Dorp; dan ooswaarts, suidwaarts en weswaarts met die grense van Gedeelte 174 (Kaart L.G.A1409/21) van die plaas Doornfontein 92-IR langs sodat dit in hierdie gebied ingesluit word tot by die suidwestelike baken daarvan; dan weswaarts met die suidelike grense van die volgende gedeeltes van die plaas Doornfontein 92-IR langs; Gedeelte 61 (Kaart L.G.A2340/03), Gedeelte 60 (Kaart L.G. A2330/03) en Gedeelte 442 (Kaart L.G. A4969/39) tot by die suidwestelike baken van die laasgenoemde gedeelte; dan suidweswaarts met die

suidoostelike grense van die volgende dorpe langs: De Wetshof Uitbreiding, Bezuidenhout Valley en Judith's Paarl tot by Langstraat; dan noordwaarts met Langstraat en Geddes Pass langs tot by Beattystraat, die begin punt; en

(b) stemdistrik No. 48 begrens soos volg:

Vanaf die aansluiting Kitchenerlaan en Kentstraat met die noordelike grens van Kensington Dorp; dan algemeen noordooswaarts met die noordwestelike grens van Kensington Dorp langs en verder noordooswaarts met die suidoostelike grens van Gedeelte 109 (Kaart L.G.A 3915/07) van die plaas Doornfontein 92-IR tot by sy suidoostelike baken; dan suidwaarts met die oostelike grens van die plaas Doornfontein 92-IR langs tot by die suidoostelike baken van Kensington Dorp; dan ooswaarts met die suidelike grens van Kensington Dorp langs tot by Marathonstraat; dan noordwaarts met Marathonstraat langs tot by Milnersingel; dan noordweswaarts met Milnersingel langs tot by Montagustraat; dan noordwaarts met Montagustraat langs tot by Clactonweg; dan noordweswaarts met Clactonweg langs tot by Lancasterstraat; dan suidweswaarts met Lancasterstraat langs tot by Aberdeenweg; dan noordweswaarts met Aberdeenweg langs tot by King Edwardstraat; dan noordooswaarts met King Edwardstraat langs tot by Kitchenerlaan; dan noordweswaarts met Kitchenerlaan langs tot by aansluiting met Kentstraat op die noordelike grens van Kensington Dorp; die begin punt; en

(c) stemdistrik No. 663 begrens soos volg:

Vanaf die noordwestelike baken van Kensington Dorp; dan noordooswaarts en suidooswaarts met Kitchenerlaan langs tot by King Edwardstraat; dan suidweswaarts met King Edwardstraat langs tot by Aberdeenweg; dan suidooswaarts met Aberdeenweg langs tot by Lancasterstraat; dan noordooswaarts met Lancasterstraat langs tot by Clactonweg; dan suidooswaarts met Clactonweg langs tot by Montagustraat; dan suidwaarts met Montagustraat langs tot by Milnersingel; dan suidooswaarts met Milnersingel langs tot by Marathonstraat; dan suidwaarts met Marathonstraat langs tot by die suidelike grens van Kensington Dorp; dan algemeen weswaarts en noordwaarts met die suidelike en westelike grense van Kensington Dorp langs tot by die noordwestelike baken daarvan; die begin punt; en

- (d) stemdistrik No. 266 begrens soos volg:

University of Fort Hare
Together in Excellence

Vanaf die kruising van Harrowweg en Beckerstraat Yeoville Dorp; dan ooswaarts met Beckerstraat langs tot by Cavendishweg; dan suidweswaarts met Cavendishweg langs tot by Natalstraat; dan ooswaarts met Natalstraat langs tot by die oostelike grens van Rand View Dorp; dan suidwaarts met die oostelike grens van Rand View Dorp langs tot by Beattystraat; dan suidweswaarts met Beattystraat langs tot by Geddes Pass; dan algemeen suidooswaarts met Geddes Pass en Langstraat langs tot by die suidelike grens van Judith's Paarl Dorp; dan weswaarts met die suidelike grense van die volgende dorpe langs: Judith's Paarl, Lorentzville en Bertrams tot by die suidwestelike baken van die laasgenoemde dorp; dan noordweswaarts met die suidwestelike grens van Bertrams Dorp langs tot by Charltonterras; dan

weswaarts met Charltonterras langs tot by Siemertweg; dan noordwaarts met Siemertweg en Harrowweg langs tot by Beckerstraat; die begin punt; en

(e) stembedstrik No. 272 begrens soos volg:

Vanaf die kruising van Tudhopelaan en Abelweg Berea Dorp; dan ooswaarts met Abelweg langs tot by Harrowweg; dan suidwaarts met Harrowweg langs tot by Saratogalaan; dan weswaarts met Saratogalaan langs tot by Hadfieldweg; dan noordweswaarts met Hadfieldweg langs tot by Tudhopelaan; dan noordwaarts met Tudhopelaan langs tot by Abelweg; die begin punt.

6. KIESAFDELING BOKSBURG bestaande uit

(a) Stembedstrikte Nos. 40, 503 en 582.

(b) stembedstrik No. 91 begrens soos volg:

Vanaf die kruising van die onreëlmatige oostelike grens van die plaas Driefontein 87-IR en Hoofrifweg; dan ooswaarts met Hoofrifweg langs tot by die noord-oostelike baken van die plaas Vogelfontein 84-IR, dan ooswaarts met die noordelike grens van die genoemde plaas Vogelfontein 84-IR langs tot by Trichardsweg; dan Suidwaarts met Trichardsweg langs tot by die Boksburg-Benoni Spoorlyn; dan ooswaarts met die genoemde Boksburg-Benoni Spoorlyn langs tot by die oostelike grens van die plaas Vogelfontein 84-IR; dan suidwaarts met die genoemde oostelike grens langs tot by Jubileeweg; dan noordweswaarts met Jubileeweg

weswaarts met Charltonterras langs tot by Siemertweg; dan noordwaarts met Siemertweg en Harrowweg langs tot by Beckerstraat; die begin punt; en

(e) stembedstrik No. 272 begrens soos volg:

Vanaf die kruising van Tudhopelaan en Abelweg Berea Dorp; dan ooswaarts met Abelweg langs tot by Harrowweg; dan suidwaarts met Harrowweg langs tot by Saratogalaan; dan weswaarts met Saratogalaan langs tot by Hadfieldweg; dan noordweswaarts met Hadfieldweg langs tot by Tudhopelaan; dan noordwaarts met Tudhopelaan langs tot by Abelweg; die begin punt.

6. KIESAFDELING BOKSBURG bestaande uit

- (a) Stembedstrikte Nos. 40, 503 en 582.
- (b) stembedstrik No. 91 begrens soos volg:

Vanaf die kruising van die onreëlmatige oostelike grens van die plaas Driefontein 87-IR en Hoofrifweg; dan ooswaarts met Hoofrifweg langs tot by die noord-oostelike baken van die plaas Vogelfontein 84-IR, dan ooswaarts met die noordelike grens van die genoemde plaas Vogelfontein 84-IR langs tot by Trichardsweg; dan Suidwaarts met Trichardsweg langs tot by die Boksburg-Benoni Spoorlyn; dan ooswaarts met die genoemde Boksburg-Benoni Spoorlyn langs tot by die oostelike grens van die plaas Vogelfontein 84-IR; dan suidwaarts met die genoemde oostelike grens langs tot by Jubileeweg; dan noordweswaarts met Jubileeweg

langs tot by Retiefstraat; dan weswaarts met Retiefstraat, Truterstraat en Mc Gagheystraat langs tot by Rondebultweg; dan suidwaarts met Rondebultweg langs tot by die noordelike grens van Farrar Park Dorp; dan algemeen suidwaarts langs die grense van en uitsluitend die genoemde Farrar Park Dorp tot by die suidoostelike baken daarvan; dan suidwaarts met die genoemde Rondebultweg langs tot waar dit South Randweg sny; dan weswaarts met die genoemde South Randweg langs tot waar dit gesny word deur die suidwestelike grens van die plaas Leewpoort 113-IR; dan noordweswaarts met die genoemde suidwestelike grens langs, tot by die suidoostelike baken van die plaas Klippoortjie 112-IR; dan weswaarts en noordwaarts met die grense van die genoemde plaas Klippoortjie 112-IR langs tot by die noordwestelike baken daarvan; dan verder noordwaarts met die westelike grens van die plaas Driefontein 85-IR, tot by die suidelikste baken van Gedeelte 26 (Kaart L.G. A6177/46) van die laasgenoemde plaas, dan noordooswaarts en noordweswaarts met die grense van die genoemde Gedeelte 26 langs om dit van hierdie gebied uit te sluit, tot by sy noordelikste baken op die westelikste grens van die genoemde plaas Driefontein 85-IR; dan noordwaarts met die genoemde westelike grens langs tot by die kruising met die Hoofrifweg, die beginpunt.

7. KIESAFDELING BRAKPAN bestaande uit

- (a) Stemdistrikte Nos. 95 en 605;
- (b) stemdistrik No. 97 begrens soos volg:

Vanaf die punt waar die Rangeview-Apex-Welgedachtspoorlyn, Empirelaan in Brakpan Dorp kruis; dan noordwaarts met die genoemde spoorlyn langs tot by Apexstasie; dan algemeen ooswaarts met die Apex-Welgedachtspoorlyn langs tot by die punt waar dit die noordwestelike grens van 'n blok kleims op die plaas Modderfontein 75-IR kruis; dan noordooswaarts met die noordwestelike grens van genoemde blok kleims langs tot by die noordelikste baken (MF 45) daarvan; dan suidooswaarts met die noordelike grens van die genoemde blok kleims langs tot by die oostelikste baken (MG 42), tot by die suidoostelike grens van die plaas Modderfontein 75-IR; dan suidweswaarts met die genoemde suidoostelike grense langs van die plase Modderfontein 76-IR en Weltevreden 118-IR; tot by die suidelikste baken van laasgenoemde plaas; dan noordweswaarts met die suidwestelike grens van die genoemde plaas Weltevreden 118-IR langs tot waar dit gekruis word deur die Springs-Brakpanspoorlyn; dan algemeen suidweswaarts met die genoemde Springs-Brakpanspoorlyn langs tot waar dit gekruis word deur die westelike grens van die plaas Rietfontein 128-IR; dan noordwaarts met die genoemde grens van die plaas Rietfontein 128-IR tot by Thomasstraat in Brenthurst Dorp; dan noordooswaarts met Thomasstraat langs tot by Prince Georgelaan, dan noordweswaarts met Prince Georgelaan langs tot by Heynsweg; dan noordwaarts met Heynsweg langs tot by Zeemanstraat; dan noordweswaarts met Zeemanstraat langs tot by die noordoostelike baken van Erf 1457 in die dorp Brenthurst; dan weswaarts en noordwaarts met die grense van Erwe 1457 en 1453 in die genoemde Brenthurst Dorp, sodat hulle uit hierdie gebied uitgesluit word tot by Fifeshireweg; dan noordweswaarts met Fifeshireweg langs tot by Albertstraat; noordwaarts met Albertstraat langs tot by die suidelike grens van Brakpan Dorp; dan suidweswaarts met die genoemde suidelike grens van Brakpan

Dorp langs tot by die Rangeview-Apex-Welgedachtspoorlyn, die begin punt; en

- (c) stemdistrik No. 163 begrens soos volg:

Vanaf die noordelikste baken van die plaas Witpoortje 117 IR; dan suidooswaarts en suidweswaarts met die grense van die genoemde plaas tot waar dit gekruis word deur Elfdeweg in Witpoort Estates; dan noordweswaarts met genoemde Elfdeweg tot Veertiendeweg; dan noordooswaarts met Veertiendeweg tot Tweedeweg; dan noordweswaarts met Tweedeweg tot Springsweg; dan noordweswaarts met Springsweg tot Heidelbergweg; dan suidweswaarts met Heidelbergweg tot Witpoortjieweg; dan noordweswaarts met Witpoortjieweg tot Van Dykweg; dan suidweswaarts met Van Dykweg tot Westweg; dan noordweswaarts met Westweg tot waar dit gekruis word deur die noordelike grens van die plaas Witpoortje 117 IR; dan suidweswaarts met die genoemde grens van die plaas Witpoortje 117-IR tot waar dit gekruis word deur Brakpan Mines Mineral spoorlyn; dan algemeen noordwaarts en ooswaarts met die genoemde spoorlyn deur Dalview Dorp, tot by die noordelikste baken van die genoemde plaas Witpoortje 117 IR, die begin punt.

8. KIESAFDELING BRENTWOOD bestaande uit

- (a) Stemdistrikte Nos. 81 en 610;
- (b) stemdistrik No. 85 begrens soos volg:

Vanaf die snypunt van die westelike grens van die plaas Witkoppie 64 IR en die Germiston-Pretoria spoorlyn, algemeen noordooswaarts met die genoemde

spoorlyn na die suidwestelike baken van die dorp Rhodesfield; dan algemeen noordooswaarts met die grense van die genoemde dorp Rhodesfield tot by baken geletter D op Algemene Plan L.G.A.8679/48 van genoemde dorp uit hierdie gebied uitgesluit word; dan ooswaarts in 'n reguit lyn tot by baken Aa2 op Algemene Plan L.G.A.5481/65 van Bonaeropark Dorp; dan in 'n reeks reguit lyne deur bakens geletter Aa2, Zz, Yy, Tt, Ss, Pp, Oo, Jj, Hh, Cc, Bb, Y, OH1, X, T, S, P, O, H tot baken G op Algemene Plan van laasgenoemde dorp Bonaeropark; dan suidwaarts met die oostelike grens van Bonaeropark Uitbreiding 3 Dorp tot waar dit gekruis word deur Nelsonweg in Caro Nome Landbouhoewes; dan noordooswaarts met genoemde Nelsonweg tot by baken G op Algemene Plan L.G.A.5418/50 van genoemde Caro Nome Landbouhoewes; dan ooswaarts in 'n reguit lyn tot by baken geletter M op genoemde Algemene Plan; dan algemeen ooswaarts met die noordelike grense langs van die genoemde Caro Nome Landbouhoewes tot waar dit die noordoostelike grens van die plaas Witkoppie 64-IR sny; dan suidooswaarts, suidweswaarts, weswaarts en noordweswaarts met die grense van die genoemde plaas Witkoppie 64-IR na die punt van kruising van die westelike grens van die genoemde plaas Witkoppie 64-IR en die Germiston - Pretoria spoorlyn, die beginpunt; en

(c) stemdistrik No. 99 begrens soos volg:

Vanaf die noordelikste baken van die plaas Kleinfontein 67-IR, suidooswaarts met die noordoostelike grens van die genoemde plaas langs, tot by die noordoostelike baken van Northmead Dorp; dan weswaarts met Veertiendelaan tot by die suidoostelike baken van Northmead Uitbreiding 3 Dorp; dan noordweswaarts en algemeen weswaarts met die grense van die volgende langs sodat hulle uit hierdie gebied

uitgesluit word: die genoemde dorp Northmead Uitbreiding 3, Gedeelte 47 (Kaart L.G. A1598/18) van die plaas Kleinfontein 67 IR en die genoemde dorp Northmead Uitbreiding 3 tot by die noordwestelike baken daarvan; dan weswaarts met die ooswaartse verlenging van die noordelike grens van Benoni Uitbreiding 16 Dorp tot by die noordwestelike baken daarvan; dan noordwaarts met die grense van Benoni Uitbreiding 20 en Benoni Uitbreiding 26 Dorp langs tot by die noordwestelike baken van laasgenoemde dorp, sodat hulle in hierdie gebied ingesluit word; dan algemeen noordooswaarts met die noordwestelike grense van die plaas Kleinfontein 67-IR tot by die noordelikste baken daarvan, die begin punt.

9. KIESAFDELING BRITS bestaande uit

- (a) Stemdistrikte Nos. 126, 280, 418, 516 en 598;
- (b) stemdistrik No. 127 begrens soos volg:

Vanaf die Noordwestelike baken van die plaas Siena 222-JQ algemeen suidooswaarts met die grense van die volgende plase langs sodat hulle in hierdie gebied ingesluit word: Die genoemde plaas Siena 222-JQ, Elba 223-JQ, Gedeelte 1 (Kaart L.G. A8170/55), Gedeelte 2 (Kaart L. G. A4255/68) en genoemde gedeelte 1 albei van die plaas Ennis 240-JQ en die plaas Nietgedacht 242-JQ tot die oostelikste baken van die laasgenoemde plaas; dan algemeen suidweswaarts en algemeen weswaarts met die grense van die volgende plase langs sodat hulle in hierdie gebied ingesluit word: Die genoemde plaas Nietgedacht 242-JQ, Hartebeestpoort C

419-JQ, Mamagalieskraal 420-JQ en Hartebeestpoort 419-JQ tot by die suidelikste baken van gedeelte 1119 (Kaart L.G. A2335/78) van laasgenoemde plaas; dan algemeen noordwaarts langs die grense van die volgende gedeeltes van die genoemde plaas Hartebeestpoort C 419-JQ langs sodat hulle in hierdie gebied ingesluit word: Die genoemde gedeelte 1119 (Kaart L.G. A2335/78), gedeelte 357 (Kaart L.G. A1698/27). Gedeelte 362 (Kaart L.G. A1703/27) gedeelte 363 (Kaart L.G. A1704/27), gedeelte 366 (Kaart L.G. A1707/27), gedeelte 375 (Kaart L.G. A1716/27), gedeelte 374 (Kaart L.G. A1715/27), gedeelte 369 (Kaart L.G. A1710/27), gedeelte 370 (Kaart L.G. A1711/27) tot by die noordwestelike baken van laasgenoemde gedeelte; dan noordweswaarts met die verlenging noordweswaarts van die suidwestelike grens van gedeelte 370 langs tot die punt waar die genoemde verlenging die suidoostelikste grens van gedeelte 392 (Kaart L.G. A1733/27) sny; dan algemeen suidweswaarts en noordweswaarts met die grense van die volgende gedeeltes van die genoemde plaas. Hartebeestpoort C 419-JQ langs sodat hulle in hierdie gebied ingesluit word; die genoemde gedeelte 392, Gedeelte 391 (Kaart L.G. A1732/27) en gedeelte 395 (Kaart L.G. A1736/27) tot by die noordwestelike baken van laasgenoemde gedeelte; dan verder noordweswaarts met die grense van die volgende gedeeltes van genoemde plaas Hartebeestpoort C 419-JQ langs, sodat hulle uit hierdie gebied uitgesluit word: Gedeelte 405 (Kaart L.G. A1746/27), gedeelte 406 (Kaart L.G. A1747/27), gedeelte 407 (Kaart L.G. A1748/27), gedeelte 408 (Kaart L.G. A1749/27), gedeelte 409 (Kaart L.G. A1750/27) en gedeelte 410 (Kaart L.G. A1751/27) tot by die noordoostelike baken van laasgenoemde gedeelte; dan algemeen ooswaarts en noordweswaarts met die grense van die plaas Veekraal 221-JQ langs, sodat dit uit hierdie gebied uitgesluit word, tot by die

noordwestelike baken van die plaas Siena 222-JQ,
die beginpunt; en

(c) stemdistrik No. 128 begrens soos volg:

Vanaf die suidelikste baken van gedeelte 1119 (Kaart L.G. A2335/78) van die plaas Hartebeestpoort C419-JQ; dan algemeen ooswaarts met die grense van die volgende plase langs sodat hulle uit hierdie gebied uitgesluit word: Die genoemde plaas Hartebeestpoort C419-JQ en Mamagalieskraal 420-JQ tot by die noordelikste baken van die plaas Roodekopjes of Zwartkoppies 427-JQ; dan algemeen suidooswaarts met die grense van die volgende langs sodat hulle in hierdie gebied ingesluit word. Die genoemde plaas Roodkopjes of Zwartkoppies 427-JQ en die volgende gedeeltes van die plaas Elandsfontein 440-JQ; Gedeelte 45 (Kaart S.G.A 1250/48), gedeelte 47 (Kaart L.G.A 1252/48) gedeelte 44 (Kaart S.G.A. 1249/48) en die restant van gedeelte 15 (Kaart L.G.A 2264/25) groot 235,4212 Hektaar, die plase Schietfontein 437-JQ en Krelingspost 425-JQ tot die Noordoostelike baken van laasgenoemde plaas; dan algemeen suidwaarts met die grense van die volgende plase langs sodat hulle in hierdie gebied ingesluit word: Die genoemde plaas Krelingspost 425-JQ en Schietfontein 437-JQ tot die Suidoostelikste baken van laasgenoemde plaas; dan algemeen suidweswaarts met die grense van die volgende plase langs sodat hulle in hierdie gebied ingesluit word: Die genoemde plaas Schietfontein 437-JQ, Zilkaatsnek 439-JQ, De Kroon 444-JQ, Krokodildrift 446-JQ, Bokfontein 448-JQ, De Uitvalgrond 449-JQ Wolhuterskop 452-JQ, Swagershoek 453-JQ en Boschfontein 458-JQ tot by die Suidwestelike baken van laasgenoemde plaas; dan algemeen noordwaarts met die grense van die volgende plase langs sodat hulle in hierdie gebied ingesluit word: Die genoemde plase Boschfontein 458-JQ, Wolhuterskop 452-JQ, Bokfontein 448-JQ en Krokodildrift 446-JQ, Roodekopjes 417-JQ en Krokodilpoort 418-JQ tot by die suidelikste baken van gedeelte 1119 (Kaart L.G.A. 2335/78) van die plaas Hartebeestpoort C 419-JQ, die beginpunt; en

(d) stemdistrik No. 130 begrens soos volg:

Vanaf die Westelikste baken van die plaas Boschfontein 330-JQ; dan Ooswaarts en algemeen Noordwaarts met die grense van die volgende plase langs sodat hulle in hierdie gebied ingesluit word: Die genoemde plaas Boschfontein 330-JQ, Lastig 334-JQ (Kaart L.G.A. 3903/12) Oorzaak 335-JQ en Kroondal 304-JQ tot by die Noordwestelike hoek van die laasgenoemde plaas; dan algemeen Ooswaarts en suidooswaarts met die grense van die volgende plase langs sodat hulle in hierdie gebied ingesluit word: Die laasgenoemde plaas Kroondal 304-JQ en Rietfontein 338-JQ tot by die noordoostelike baken van laasgenoemde plaas; dan algemeen Noordwaarts met die volgende grense langs sodat hulle in hierdie gebied ingesluit word: Die plaas Brakspruit 299-JQ en die volgende gedeeltes van die plaas Hoedspruit 298-JQ gedeelte 9 (Kaart L.G.A. 2766/23), gedeelte 1 (Kaart L.G.A. 2779/18), gedeelte 3 (Kaart L.G.A. 2781/18) en gedeelte 14 (Kaart L.G.A. 304/42) tot by die Noordoostelike baken van die laasgenoemde gedeelte; dan algemeen suid en suidweswaarts langs die grense van die volgende gedeeltes van die genoemde plaas Hoedspruit 298-JQ sodat hulle in hierdie gebied ingesluit word. Die genoemde gedeelte 14, gedeelte 11 (Kaart L.G.A. 301/42), gedeelte 15 (Kaart L.G.A. 3695/53), gedeelte 16 (Kaart L.G.A. 3696/53), gedeelte 17 (Kaart L.G.A. 3697/53), gedeelte 12 (Kaart L.G.A. 302/42), gedeelte 13 (Kaart L.G.A. 303/42), gedeelte 2 (Kaart L.G.A. 2780/18), en gedeelte 1 (Kaart L.G.A. 2779/18), en die plase Brakspruit 229-JQ, Spruitfontein 341-JQ, Waagfontein 340-JQ, Zuurplaat 337-JQ, Rhenosterfontein 336-JQ en Paardekraal 333-JQ, tot die suidelikste baken van laasgenoemde plaas: dan algemeen Noordweswaarts met die

grense van die volgende plase langs sodat hulle in hierdie gebied ingesluit word: Die genoemde plaas Paardekraal 333 - JQ en Boschfontein 330-JQ tot by die Westelikste baken van laasgenoemde plaas, die beginpunt; en

(e) stemdistrik No. 132 begrens soos volg:

Vanaf die Noordwestelike baken van die plaas Middelkraal 466-JQ; dan Noordooswaarts en algemeen Suidooswaarts met die grense van die volgende plase langs sodat hulle in hierdie gebied ingesluit word: Die genoemde plaas Middelkraal 466-JQ, Buffelsfontein 465-JQ en Groenkloof 464-JQ tot by die suidoostelike baken van laasgenoemde plaas; dan algemeen Suidweswaarts met die grense van die volgende plase langs sodat hulle in hierdie gebied ingesluit word: Die genoemde plaas Groenkloof 464-JQ, Buffelsfontein 465-JQ, Elandskraal 470-JQ en Buffelshoek 468-JQ tot by die Suidwestelike baken van laasgenoemde plaas; dan algemeen Noordwaarts met die grense van die volgende plase langs sodat hulle in hierdie gebied ingesluit word: Die genoemde plaas, Buffelshoek 468-JQ, Elandsdrift 467-JQ en Middelkraal 466-JQ tot by die Noordwestelike baken van laasgenoemde plaas, die beginpunt; en

(f) stemdistrik No. 417 begrens soos volg:

Vanaf die Noordelikste baken van die plaas Hartebeestpoort B 410-JQ; dan algemeen Suidooswaarts en Noordooswaarts met die grense van die volgende plase langs sodat hulle uit hierdie gebied uitgesluit word: Die plaas Zanddrift 212-JQ, Klipkop 411-JQ, Hartebeespoort D 412-JQ, genoemde Klipkop 411-JQ, Hartebeespoort C

419-JQ en Krokodilpoort 418-JQ tot by die Suidooste=like baken van die plaas Zoutpansdrift 415-JQ, dan algemeen Weswaarts met die grense van die volgende langs sodat hulle in hierdie gebied ingesluit word; Die genoemde plaas Zoutpansdrift 415 JQ en die volgende gedeeltes van die plaas Hartebeestpoort B 410-JQ, gedeelte 670 (Kaart L.G. A8554/51), gedeelte 671 (Kaart L.G. A2790/52), gedeelte 678 (Kaart L.G. A1075/51), gedeelte 679 (Kaart L.G. A3995/47), gedeelte 683 (Kaart L.G. A7183/51), gedeelte 684 (Kaart L.G. A2791/52), gedeelte 685 (Kaart L.G. A5970/49), gedeelte 686 (Kaart L.G. A2781/52), gedeelte 687 (Kaart L.G. A5976/46), gedeelte 688 (Kaart L.G. A4915/46), gedeelte 689 (Kaart L.G. A5368/49) en gedeelte 690 (Kaart L.G. A4374/51) tot by die Suidwestelike baken van laasgenoemde gedeelte, dan in 'n reguit lyn oor die restant van genoemde plaas vanaf laasgenoemde baken tot by die Suidoostelike baken van gedeelte 691 (Kaart L.G. A2899/44) en verder Weswaarts langs die grense van en insluitende die genoemde gedeelte 691, gedeelte 692 (Kaart L.G. A7975/48) en gedeelte 693 (Kaart L.G. A7662/48) tot by die Suidwestelike baken van laasgenoemde gedeelte op die Westelike grens van die genoemde plaas Hartebeestpoort B 410-JQ; dan algemeen Noordwaarts met die Westelike grens van die genoemde plaas langs tot by die Noordelikste baken daarvan, die beginpunt; en

(g) stemdistrik No. 419 begrens soos volg:

Vanaf die Noordwestelike baken van die plaas Doornkloof 141-JQ, dan algemeen Ooswaarts met die grense van die volgende plase langs sodat hulle in hierdie gebied ingesluit word: Die genoemde plaas Doornkloof 141-JQ en Buffelspoort 149-JQ tot by die Noordoostelike baken van laasgenoemde plaas,

dan algemeen Suidwaarts met die grense van die volgende langs sodat hulle in hierdie gebied ingesluit word: Die genoemde plaas Buffelspoort 149-JQ, die volgende gedeeltes van die plaas Buffelsdraai 151-JQ, gedeelte 22 (Kaart L.G.A 3450/45) gedeelte 25 (Kaart L.G.A 3453/45) gedeelte 1 (Kaart L.G.A 544/21) gedeelte 24 (Kaart L.G.A. 3452/45), gedeelte 21 (Kaart L.G.A 3449/45), en gedeelte 23 (Kaart L.G.A 3451/45), die plaas Zandrivers Drift 188-JQ, die volgende gedeeltes van die plaas Border 187-JQ gedeelte 7 (Kaart L.G.A 1283/77) en gedeelte 4 (Kaart L.G.A 2690/59), gedeelte 3 (Kaart L.G.A 1284/77) van die plaas Rooinek 190-JQ en die plaas Syferkuil 208-JQ tot by die Suidelike baken van laasgenoemde plaas, dan algemeen Weswaarts met die grense van die volgende plase langs sodat hulle in hierdie gebied ingesluit word. Die genoemde plaas Syferkuil 208-JQ, Kareesloot 206-JQ en Tweerivier 197-JQ tot by die Suidelike baken van die laasgenoemde plaas; dan algemeen Noordwaarts met die grense van die volgende plase langs sodat hulle in hierdie gebied ingesluit word: Die genoemde plaas Tweerivier 197-JQ, Vaalboschlaagte 195-JQ, Slachtkraal 193-JQ, Vaalkop 192-JQ, Tambotie 146-JQ en Doornkloof 141-JQ tot by die Noordwestelike baken van laasgenoemde plaas, die beginpunt; en

(h) stemdistrik No. 518 begrens soos volg:

Vanaf die Noordwestelike baken van die plaas Kruidfontein 139-JQ algemeen Ooswaarts en algemeen Suidwaarts met die grense van die volgende plase langs sodat hulle in hierdie gebied ingesluit word: Die genoemde plaas Kruidfontein 139-JQ, Langrand 143-JQ, Vlakplaats 74-JQ, Kleingeluk 196-JQ, Palmietfontein 72-JQ, Bulhoek 75-JQ, Kliplaat 129 JQ, Kortbegrip 201-JQ,

Hartbeestfontein 200-JQ, Potgietershoogte 134-JQ en Kafferskraal 133-JQ tot by die suidelikste baken van laasgenoemde plaas; dan suidweswaarts met die suidoostelike grens van die plaas Rooiwal 285 JQ langs, tot by die suidelikste baken van Gedeelte 9 (Kaart LG A3410/40) van die plaas Rooiwal 285 JQ; dan algemeen noordwaarts met die grense van die volgende gedeeltes van genoemde plaas Rooiwal 285 JQ langs, sodat hulle in hierdie gebied ingesluit word: Genoemde Gedeelte 9, Gedeelte 4 (Kaart LG A1828/27), Gedeelte 5 (Kaart LG A1829/27), Gedeelte 6 (Kaart LG A1830/27), Gedeelte 11 (Kaart LG A1553/44), Gedeelte 2 (Kaart LG A5111/11), Gedeelte 10 (Kaart LG A3564/40) en Gedeelte 12 (Kaart LG A7716/66) tot by die noordelikste hoek van laasgenoemde gedeelte; dan algemeen noordweswaarts en algemeen noordwaarts met die grense van die volgende plase langs, sodat hulle in hierdie gebied ingesluit word: Kafferskraal 133 JQ, Potgietersfontein 125 JQ, Zandfontein 124 JQ, Klipplaat 77-JQ, Witklip 78 JQ en Zeekoegat 67 JQ tot by die noordwestelike baken van laasgenoemde plaas; dan algemeen noordooswaarts met die grense van die volgende plase langs, sodat hulle in hierdie gebied ingesluit word: Die genoemde Zeekoegat 67 JQ, Legkraal 68 JQ, Zandsloot 71 JQ, Gold Reef 70 JQ en Kruidfontein 139-JQ tot by die noordwestelike baken van laasgenoemde plaas, die beginpunt; en

- (i) stemdistrik No. 629 beqrens soos volq:

Vanaf die noordwestelike baken van gedeelte 2 (Kaart L.G. A3370/25) van die plaas Schaapkraal 292-JQ algemeen ooswaarts met die grense van die volgende langs sodat hulle in hierdie gebied ingesluit word: Die genoemde gedeelte 2, gedeelte

14 (Kaart L.G. A6648/57) en die restant van gedeelte 1 (Groot 332,4938 hektaar - sien Kaart L.G. A1781/23) tot by die noordoostelike baken van die genoemde plaas Schaapkraal 292-JQ; dan algemeen suidweswaarts en suidwaarts met die grense van die volgende plase langs sodat hulle in hierdie gebied ingesluit word: Die genoemde plaas Schaapkraal 292-JQ, Zwartkoppies 296-JQ en Rooikoppies 297-JQ tot by die Suidoostelike baken van die laasgenoemde plaas; dan weswaarts en noordwaarts met die grense van die volgende plase langs sodat hulle in hierdie gebied ingesluit word: Die genoemde plaas Rooikoppies 297-JQ, Zwartkoppies 296-JQ, en Schaapkraal 292-JQ tot by die noordwestelike baken van gedeelte 2 van laasgenoemde plaas, die beginpunt.

10. KIESAFDELING BRYANSTON bestaande uit

- (a) Stemdistrik No. 73;
- (b) stemdistrik No. 24 begrens soos volg:

Vanaf die westelikste hoek van die plaas Driefontein 41-IR; dan algemeen noordooswaarts met die noordwestelike grense van die plase Driefontein 41-IR, Bryanston 39-IR en Driefontein 41-IR langs tot by die Pretoria-Bryanston-Johannesburg pad; dan algemeen suidwaarts met die Pretoria-Bryanston-Johannesburg Pad en William Nicolrylaan langs tot by West Hertfordweg; dan noordooswaarts met West Hertfordweg langs tot by die noordwestelike grens van die plaas Zandfontein 42-IR; dan suidweswaarts met die genoemde noordwestelike grens langs tot

by die suidwestelike baken van Littlefillan Landbouhoewes; dan suidooswaarts met Vyftiendestraat langs tot by Marielaan; dan suidweswaarts en suidooswaarts met Marielaan en die noorwestelike suidwestelike grense van Parkmene Dorp langs tot by Gordonlaan; dan suidweswaarts met Gordonlaan en Saxonweg langs tot by Killarneyweg; dan noordweswaarts met Killarneyweg langs tot by die noordoostelike grens van Craighall Dorp; dan noordweswaarts met die noordoostelike grense van Craighall Dorp langs tot by die noordelikste baken daarvan; dan algemeen suidwaarts met die westelike grense van die volgende dorpe langs: Craighall, Craighall Uitbreiding 2, Craighall en Craighall Park tot by die noordoostelike hoek van Gedeelte 157 van Lot 711 Craighall Park Dorp; dan algemeen suidwaarts met die grense van die genoemde Gedeelte 157 langs sodat dit uit hierdie gebied uitgesluit word tot by die suidwestelike baken van Gedeelte 54 van Lot 711 Craighall Park Dorp; dan ooswaarts met die suidelike grens van die genoemde Gedeeltes 54 langs tot by die suidoostelike baken daarvan; dan suidweswaarts met Marlboroughlaan tot by die suidoostelike baken van Gedeelte 157 van Lot 177 Craighall Park Dorp; dan noordweswaarts met die suidwestelike grense van die genoemde Gedeelte 157, Blairgowrie Dorp en Ferndale Dorp langs tot by Hendrik Verwoerdrylaan; dan noordooswaarts met Hendrik Verwoerdrylaan tot by Republiekweg; dan ooswaarts met Republiekweg langs tot by Neeronweg; dan noordwaarts met Neeronweg langs tot by Jan Smutslaan; dan noordweswaarts met Jan Smutslaan langs tot by Hendrik Verwoerdrylaan; dan suidweswaarts tot by Hillstraat; dan algemeen weswaarts met Hillstraat langs tot by Yorklaan; dan noordwaarts met Yorklaan langs tot by die noordwestelike baken van Erf 536 Ferndale Dorp; dan ooswaarts in 'n

reguit lyn tot by die noordoostelike baken van Erf 580 Ferndale Dorp; dan noordweswaarts met die noordoostelike grens van Ferndale Dorp langs tot by die noordelike baken daarvan; dan noordweswaarts met die Suidwestelike grens van die plaas Driefontein 41-IR langs tot by die westelike hoek daarvan; die beginpunt.

11. KIESAFDELING CARLETONVILLE bestaande uit

Stemdistrikte Nos. 241, 625, 639 en 645.

12. KIESAFDELING DELMAS bestaande uit

Stemdistrikte Nos. 122, 208, 218, 283, 287, 404, 405, 628 en 646.

13. KIESAFDELING EDENVALE bestaande uit

(a) Stemdistrikte Nos. 83 en 495

(b) stemdistrik No. 608 begrens soos volg:

Vanaf die noordwestelike baken van Edenvale Dorp; dan suidooswaarts en suidwaarts met die grense van die volgende dorpe langs sodat hulle in hierdie gebied ingesluit word: Edenvale, Eastleigh en Hurlyvale Uitbreiding 1 tot by die oostelike baken van die laasgenoemde dorp; dan suidweswaarts met die suidoostelike grens van Hurlyvale Uitbreiding 1 Dorp langs tot by die suidwestelike baken daarvan; dan suidweswaarts met Spesiale Pad S15 (R.24) en Mainweg langs tot by die westelike grens

van die plaas Rietfontein 63-IR; dan noordwaarts met die westelike grens van die plaas Rietfontein 63-IR langs tot by die noordwestelike baken van Edenvale Dorp; die begin punt.

14. KIESAFDELING ERMELO bestaande uit

Stemdistrikte Nos. 152, 153, 193, 195, 196, 198, 199, 201, 202, 203, 207, 464, 465, 467, 469, 470, 473, 475, 476 en 477.

15. KIESAFDELING FLORIDA bestaande uit

- (a) Stemdistrikte Nos. 71 en 589;
- (b) stemdistrik No. 69 begrens soos volg:

Vanaf die noordwestelike baken van die plaas Vogelstruisfontein 231-IQ; dan suidooswaarts met die noord-oostelike grens van die plaas Vogelstruisfontein 231-IQ langs tot by die noordwestelike baken van Florida Park Dorp; dan suidwaarts met die westelike grense van Florida Park Dorp en Florida Dorp langs tot by die Johannesburg-Krugersdorp Spoorlyn; dan weswaarts met die genoemde Spoorlyn langs tot waar dit die verlenging suidweswaarts van Derdestraat in Roodepoort North Dorp sny; dan noordooswaarts met die genoemde verlenging en Derdestraat langs tot by Derde laan; dan noordweswaarts met Derdelaan langs tot by Paul Krugerlaan; dan noordooswaarts met Paul Krugerlaan langs tot by Vyfdelaan; dan suidooswaarts met Vyfdelaan langs tot by Derdestraat; dan noordooswaarts met Derdestraat langs tot by Sewendelaan; dan suidooswaarts met Sewendelaan langs tot by die noordwestelike grens van Georgia Dorp; dan noordooswaarts met die genoemde noordwestelike grens langs tot by die noordelike baken van laasgenoemde dorp; dan noordwaarts met die westelike grens van die plaas Vogelstruisfontein 231-IQ langs tot by die noordwestelike baken daarvan; die begin punt.

16. KIESAFDELING GEDULD bestaande uit -

- (a) Stemdistrikte Nos. 558, 590 en 634;
- (b) stemdistrik No. 100 begrens soos vola:

Vanaf die punt waar die westelike grens van die plaas Geduld 123 IR die Modrea - Geduld - Welgedacht= spoorlyn sny, ooswaarts met die genoemde spoorlyn langs tot by die noordoostelike grens van die plaas Cloverfield 75 IR; dan suidooswaarts met die genoemde noordoostelike grens langs tot by die noord= oostelike baken van die genoemde plaas Geduld 123 IR; dan suidweswaarts en weswaarts met die suidwestelike en suidelike grense van die laasgenoemde plaas langs tot by die Springs - Ermelospoorlyn; dan noordwaarts met die genoemde spoorlyn langs tot by Vyfdelaan in Geduld Dorp; dan weswaarts met genoemde Vyfde= laan langs tot by die westelike grens van genoemde Geduld Dorp; dan noordwaarts met genoemde westelike grens van Geduld Dorp en Gedeelte 1 (Kaart L.G. 176/97) van die plaas Geduld 123 IR langs tot by baken (GD.39) van Mynpacht 544 (Kaart L.G. B 7/06) dan weswaarts met die suidelike grens van genoemde Mynpacht 544 langs tot by sy suidwestelike baken (GD.40) op die westelike grens van die plaas Geduld 123 IR, die beginpunt; en

- (c) stemdistrik No. 79 begrens soos volg:

Vanaf die suidwestelike baken van die plaas Elands= fontein 412 JR, noordooswaarts en noordwaarts met die suidelike en oostelike grens van die genoemde plaas langs tot by sy noordoostelike baken; dan

noordooswaarts en algemeen suidwaarts met die grense van en insluitende die volgende plase: Tweefontein 413 JR, Bronkhorstfontein 20 IR en Knoppiesfontein 23 IR langs tot by die suidoostelike baken van laasgenoemde plaas; dan verder suidwaarts met die oostelike grense van die plaas Stilfontein 71 IR langs tot waar Spesiale Pad S12/2 (North Randweg) dit sny; dan algemeen weswaarts met die genoemde Spesiale Pad S12/2 langs tot by die oostelike grens van Gedeelte 1 (Kaart LG.A1241/16) van die plaas Modderfontein 76 IR; dan noordweswaarts met die genoemde oostelike grens van Gedeelte 1 langs tot by sy noordoostelike baken; dan suidweswaarts met die noordwestelike grenns van die plaas Modderfontein 76 IR langs, tot waar die noordelike grens van Mynpacht 427 dit sny; dan weswaarts met die noordelike grens van genoemde Mynpacht 427 langs tot by die Cloverdene - Van Rynspoorlyn; dan algemeen weswaarts met die genoemde spoorlyn langs tot waard dit die verlenging suidooswaarts van die noordoostelike grens van Erf 233 in Morehill Uitbreiding 1 Dorp sny; dan algemeen noordweswaarts met die genoemde verlenging en die noordoostelike grense van die genoemde Morehill Uitbreiding 1 Dorp langs tot by Trevorstraat; dan noordweswaarts met genoemde Trevorstraat langs tot by die noordwestelike grens van genoemde dorp; dan algemeen suidweswaarts, algemeen noordwaarts en algemeen suidweswaarts met die grense van die volgende langs sodat hulle in hierdie gebied ingesluit word; genoemde Morehill Uitbreiding 1 Dorp; Morehill Dorp, Restant van Gedeelte 50, groot 30,0073 ha. (Kaart L.G. A1011/61) van die plaas Vlakfontein 69 IR en genoemde Morehill Dorp tot by die westelikste baken van laasgenoemde dorp op die suidwestelike grens van die plaas Vlakfontein 69 IR; dan noordweswaarts met die genoemde grens van die plaas Vlakfontein 69 IR langs

tot by Brodiganstraat in Rynfield Dorp; dan noord=
ooswaarts met Brodiganstraat langs tot by die
hoek van Moodiestraat; dan verder noordooswaarts
in 'n reguit lyn oor Erf 1930 (Oopruimte) (Kaart
L.G. A4146/73) in Rynfield Dorp tot by die suid=
westelike baken van Hoewe 179 in Rynfield Land=
bouhoewes Seksie 2; dan noordwaarts, ooswaarts en
suidwaarts met die grense van HOewe 179 en 180 langs
sodat hulle in hierdie gebied ingesluit word tot by
die suidoostelike baken van Hoewe 180; dan algemeen
suidwaarts in 'n reguit lyn oor genoemde Erf 1930
(Oopruimte) langs tot op die hoek van De Miststraat
en Strubenstraat; dan suidwaarts met Strubenstraat
langs tot by Robinsonstraat; dan algemeen ooswaarts
met Robinsonstraat langs tot by Pretoriaweg; dan
noordooswaarts met Pretoriaweg langs tot by Vleiweg;
dan algemeen noordwaarts met Vleiweg langs tot by die
noordwestelike grens van die plaas Vlakfontein 69 IR;
dan noordooswaarts met die genoemde noordwestelike
grens langs tot by die suidelikste baken van die
plaas Petit 28 IR; dan algemeen noordwaarts met
die grense van en insluitende die volgende plase;
genoemde Petit 28 IR, Zesfontein 27 IR en Tweefontein
19 IR tot by die suidwestelike baken van die plaas
Flandsfontein 412 IR, die beginpunt.

17. KIESAFDELING GERMISTON bestaande uit

(a) Stemdistrikte Nos. 87, 88, 94 en 651;

(b) stemdistrik No. 93 begrens soos volg:

Vanaf die punt waar Gum Treeweg by Pretoriaweg aansluit in Primrose Dorp (Algemene Plan L.G.A. 2868/13), algemeen ooswaarts met Pretoriaweg, die steeg en Beaconsfield Laan tot by die suidwestelike baken van Erf 2530 in die dorp Primrose, dan noordooswaarts met die noordwestelike grens van die Erf 2530 langs tot by die noordwestelike baken daarvan, dan algemeen suidwaarts met die onreëlmatige oostelike grens van die plaas Driefontein 87 - IR tot waar genoemde grens Main Reefweg sny; dan algemeengeweswaarts met genoemde Main Reefweg tot waar dit die oostelike grens van die genoemde plaas Driefontein 87 IR sny; dan suidwaarts met die oostelike grens van die genoemde plaas langs tot by die noordelike baken van Gedeelte 26 (Kaart S.G.A. 6177/46) van die plaas Driefontein 85-IR, dan algemeen suidooswaarts en suidweswaarts met die grense van genoemde Gedeelte 26 langs om dit in hierdie gebied in te sluit, na die mees suidelik baken daarvan, dan suidwaarts met die oostelike grens van die plaas Driefontein 87-IR langs tot by die suidoostelike baken daarvan, dan weswaarts met die suidelike grens van genoemde plaas Driefontein 87-IR langs tot by die Elsburg-Germistonspoorlyn, dan algemeen noordweswaarts met genoemde spoorlyn langs tot waar dit die oostelike grens van Gedeelte


69 (kaart S.G.A. 2702/41) van die plaas Driefontein 87-IR sny, dan noordwaarts met die oostelike grens van genoemde gedeelte 69 tot die punt waar die noordelike boog van die Germiston-Boksburg-spoorlyn die genoemde oostelike grens sny, dan algemeen weswaarts met genoemde noordelike boog en die Germiston-Johannesburgspoorlyn tot waar dit die oostelike grens van Germiston Dorp (Algemene Plan L.G.A. 3330/03) sny, dan algemeen noordweswaarts met die oostelike grense van die genoemde Germiston Dorp en Germiston Uitbreiding No. 4 Dorp (Algemene Plan L.G.A. 625/28) sodat dit uit hierdie gebied uitgesluit word, tot by die mees noordelike baken van die laasgenoemde Dorp; dan noordweswaarts met die suidelike grens van Gedeelte 185 (Kaart L.G.A. 4454/37) van die plaas Elandsfontein No. 90-IR sodat dit in hierdie gebied ingesluit word, tot by baken N op kaart L.G.A. 2825/66 van Geproklameerde pad oor genoemde Gedeelte 185; dan noordwaarts in 'n reguit lyn van laasgenoemde baken tot by baken G op genoemde Kaart L.G.A. 2825/66; dan algemeen noordooswaarts met Johan Rissikweg en Hoofrifweg tot waar dit die oostelike grens van die plaas Elandsfontein No. 90-IR sny, dan noordwaarts met die oostelike grens van die laasgenoemde plaas tot by die suidwestelike baken van die dorp Primrose (Algemene Plan L.G.A. 2868/13), dan ooswaarts met die suidelike grens van die genoemde dorp Primrose langs tot by die steeg teenoor Bayweg, dan noordwaarts met genoemde steeg en Bayweg langs tot by Rietfonteinweg; dan ooswaarts met Rietfonteinweg langs tot Poplarweg; dan noordwaarts met Poplarweg langs tot Churchill-laan, dan noord=

weswaarts met Churchill-laan langs tot by die noordwestelike baken van die genoemde dorp Primrose; dan ooswaarts met die noordelike grens van die genoemde dorp Primrose langs tot waar dit gesny word deur Gum Treeweg; dan algemeen suidwaarts met genoemde Gum Treeweg langs tot waar dit gesny word deur Pretoriaweg, die beginpunt.

18. KIESAFDELING GERMISTON-DISTRIK bestaande uit

(a) Stemdistrikte Nos. 41, 92, 264 en 265;

(b) stemdistrik No. 90 begrens soos volg:



Vanaf die punt waar die verlenging noordwaarts van die oostelike grens van Alberton Uitbreiding 10 Dorp die suidelike grens van Geproklameerde Gedeelte (Kaart L.G. 2274/94) van die plaas Elandsfontein 108 IR sny, ooswaarts met die suidelike grens van die genoemde Geproklameerde Gedeelte langs tot by sy suidoostelike baken (EN 105), op die oostelike grens van die plaas Elandsfontein 108 IR; dan suidooswaarts met die oostelike grens van die genoemde plaas langs, tot by die Wattle-Natalspruitspoorlyn; dan suidweswaarts met die genoemde spoorlyn langs tot by die suidelikste baken van Dinwiddie Uitbreiding 3 Dorp; dan algemeen noordwaarts met die westelike grens van die genoemde Dinwiddie Uitbreiding 3 Dorp langs sodat dit in hierdie gebied ingesluit word tot by die

noordelike baken daarvan; dan noordwaarts met die Elektriese Kraglyne (Kaart L.G. A1202/52) langs, tot waar dit gesny word deur die verlenging suidwaarts van die westelike grens van Hoewe 15 in Norton's Small Farms; dan verder noordwaarts met die genoemde verlenging en die westelike grense van Hoewes 15 en 8 langs tot by die noordwestelike baken van laasgenoemde hoewe op die suidelike grens van Alberton Uitbreiding 2 Dorp; dan ooswaarts en noordwaarts met die suidelike en oostelike grense van laasgenoemde Dorp en Alberton Uitbreiding 10 Dorp onderskeidelik langs en verder noordwaarts met die verlenging noordwaarts van die genoemde oostelike grens tot waar dit die suidelike grens van die Geproklameerde Gedeelte (Kaart L.G. 2274/94) van die plaas Elandsfontein 108 IR sny, die beginpunt; en

- (c) stembedstrik No. 170 begrens soos volg:

Vanaf die punt waar die suidwestelike grens van die plaas Leeuwpoort 113 IR die South Randweg sny; ooswaarts met die genoemde South Randweg langs tot waar dit Rondebultweg sny; dan suidwaarts met die genoemde Rondebultweg langs tot waar dit die genoemde westelike grens van die plaas Leeuwpoort 113 TR sny; dan noordweswaarts met die genoemde westelike grens langs tot waar dit South Randweg sny, die beginpunt; en

- (d) stembedstrik No. 89 begrens soos volg:

Vanaf die snypunt van Hoofrifweg en die westelike grens van die plaas Elandsfontein 90-IR, ooswaarts met die genoemde Hoofrifweg langs tot by 'n baken geletter Z in Primrose Dorp (Algemene Plan L.G.A. 1906/13) op die onreëlmatige suidelike grens van genoemde dorp; dan algemeen ooswaarts met genoemde onreëlmatige suidelike grens langs van Primrose Dorp tot waar dit die westelike grens van die plaas Driefontein 87 IR sny; dan suidwaarts met die oostelike grens van genoemde plaas langs tot waar dit Hoofrifweg sny; dan algemeen suidweswaarts met Hoofrifweg en Johann Rissikweg tot by baken G op kaart L.G.A. 2825/66 van geproklameerde pad oor gedeelte 185 (Kaart L.G.A. 4454/37) van die plaas Elandsfontein No. 90-IR; dan suidwaarts in 'n reguit lyn na baken N van genoemde geproklameerde pad; dan suidooswaarts met die suidelike grens van genoemde gedeelte 185 langs tot by die noordelikste baken van Germiston Uitbreiding 4 Dorp (Algemene Plan L.G.A. 625/28) dan algemeen suidooswaarts met die oostelike grense van die volgende dorpe langs sodat hulle in hierdie gebied ingesluit word: die genoemde Germiston Uitbreiding 4 Dorp en Germiston Dorp (Algemene Plan L.G.A. 3330/03) tot waar dit die Germiston-Johannesburg spoorlyn sny; dan suidweswaarts met genoemde spoorlyn langs tot by die aansluiting by die Germiston-Elsburg spoorlyn; dan met genoemde Germiston-Elsburg spoorlyn langs tot by die oostelike grens van die plaas Elandsfontein 108-IR; dan suidweswaarts met die genoemde oostelike grens langs tot by die suidwestelike baken van die plaas Driefontein 87-IR; dan algemeen weswaarts met die Rand Airportweg langs tot by die westelike grens van

die plaas Elandsfontein 108-IR; dan algemeen noordwaarts met die onreëlmatige westelike grense van die plase Elandsfontein 108-IR en Elandsfontein 90-IR tot waar dit Hoofrifweg sny, die beginpunt; en

(e) stemdistrik No. 553 begrens soos volg:

Vanaf die noordwestelike baken van Erf 264, Primrose Hill Dorp, noordooswaarts met die noordelike grens van genoemde Primrose Hill Dorp langs tot by die suidwestelike grens van Erf 431 van die genoemde dorp; dan noordooswaarts in 'n reguit lyn tot by die noordwestelike baken van Erf 272 van die genoemde dorp; dan noordooswaarts met die noordelike grens van die genoemde Primrose Hill Dorp en Primrose Dorp langs tot by Churchill-laan in Primrose Dorp (Algemene Plan L.G.A. 2868/13); dan suidooswaarts met Churchill-laan langs tot Poplarweg; dan suidwaarts met Poplarweg langs tot Rietfonteinweg; dan weswaarts met Rietfonteinweg langs tot Bayweg; dan suidwaarts met Bayweg en die Steeg teenoor genoemde Bayweg langs tot by die onreëlmatige suidelike grens van Primrose Dorp; dan algemeen suidweswaarts met die genoemde onreëlmatige suidelike grens langs tot by Main Reefweg; dan algemeen weswaarts met genoemde Main Reefweg langs tot by Lobeliaweg in die dorp Simmerfield; dan algemeen noordwaarts met genoemde Lobeliaweg langs tot by die suidwestelike baken van Erf 264 in Primrose Hill Dorp; dan noordweswaarts met die suidwestelike grens langs van die genoemde Erf 264 tot by die noordwestelike baken

daarvan, die beginpunt; en

(f) stemdistrik No. 171 begrens soos volg:

Vanaf die snypunt van Heidelbergweg en Natalspruit - Union - Wattlesspoorlyn, algemeen noordooswaarts met genoemde spoorlyn langs tot waar dit die oostelike grens van die plaas Elandsfontein 108 IR sny; dan algemeen suidooswaarts met die oostelike grense van die volgende plase langs: Elandsfontein 108 IR, Roodekop 139 IR en Rooikop 140 IR tot by 'n punt waar die Roodekop-Mapleton spoorlyn dit sny; dan verder suidooswaarts met die genoemde spoorlyn langs tot by die suidelike grens van die plaas Rooikop 140 IR; dan weswaarts met die genoemde suidelike grens langs tot waar dit die Nederveen Hoofpad sny; dan algemeen noordweswaarts met die genoemde Nederveen Hoofpad en Heidelbergweg langs waar dit gesny word deur Natalspruit-Union-Wattlesspoorlyn, die beginpunt.

19. KIESAFDELING GEZINA bestaande uit

(a) Stemdistrikte Nos. 110, 111 en 143;

(b) Stemdistrik No. 617 begrens soos volg:

Vanaf die noordwestelikehoek van Roseville Dorp; dan ooswaarts, noordwaarts en suidooswaarts met die grense van die volgende dorpe langs sodat hulle in hierdie gebied ingesluit word: Roseville, Les

Marais en Mayville tot by die oostelikste baken van die laasgenoemde dorp; dan algemeen suidweswaarts met die grense van Gezina Dorp langs sodat dit uit hierdie gebied uitgesluit word tot by die noord-oostelike baken van die plaas Eloff Estate 320-JR; dan algemeen weswaarts met die noordelike grens van die plaas Eloff Estate 320-JR langs tot by die suidwestelike hoek van Roseville Dorp; dan noordwaarts met die westelike grens van Roseville Dorp langs tot by noordwestelike hoek daarvan; die beginpunt; en

(c) stembedstrik No. 106 begrens soos volg:

Vanaf die noordwestelike baken van Wonderboom South Dorp; dan weswaarts met die noordelike grens van Wonderboom South Dorp langs tot by Tiendelaan; dan suidwaarts met Tiendelaan langs tot by Meyerstraat; dan ooswaarts met Meyerstraat langs tot by Elfdelaan; dan suidwaarts met Elfdelaan langs tot by die suidoostelike grens van Wonderboom South Dorp; dan suidweswaarts en algemeen noordweswaarts met die suidoostelike en suidwestelike grense van Wonderboom South Dorp tot by die noordwestelike grens daarvan; die beginpunt; en

(d) stembedstrik No. 650 begrens soos volg:

Vanaf die punt waar Paul Krugerstraat die suidelike grens van Capital Park Dorp sny; dan ooswaarts met die suidelike grense van die volgende Dorpe: Capital Park en Gezina langs tot by die noordwestelike baken van Riviera Dorp; dan suidooswaarts met die suidwestelike grens van Riviera Dorp langs tot by die suidwestelike baken daarvan; dan weswaarts met die suidelike grens van Gedeelte 15 (Kaart L.G. A 29/06) van die plaas Pretoria Town and Townslands 351-JR langs tot by die noordoostelike baken van Erf 762 Arcadia Dorp; dan suidwaarts met die grense van die volgende erwe in Arcadia Dorp langs sodat hulle in hierdie gebied ingesluit word: die genoemde Erf 762, Erf 773 en Erf 761 tot by die suidoostelike baken van die laasgenoemde erf; dan weswaarts met Edmundstraat langs tot by die noordoostelike baken van Erf 1159 Arcadia Dorp; dan suidwaarts met die oostelike grens van die genoemde Erf 1159 langs tot by die suidoostelike baken daarvan; dan suidwaarts met Faurestraat langs tot by Vermeulenstraat; dan weswaarts met Vermeulenstraat langs tot by die Apiesrivier; dan noordweswaarts met die Apiesrivier langs tot by Paul Krugerstraat; dan noordooswaarts met Paul Krugerstraat langs tot by die suidelike grens van Capital Park Dorp, die beginpunt; en

(e) .stemdistrik No. 112 beqrens soos volq:

Vanaf die punt waar Von Wiellighstraat die noordelike grens van die plaas Pretoria Town

and Townlands 351-JR sny; dan ooswaarts met die genoemde noordelike grens langs tot waar dit gesny word deur Paul Krugerstraat; dan suidweswaarts met Paul Krugerstraat langs tot waar dit gesny word deur die Apiesrivier; dan algemeen suidooswaarts met die Apiesrivier langs tot waar dit gesny word deur Vermeulenstraat; dan weswaarts met Vermeulenstraat langs tot by Van der Waltstraat; dan noordwaarts met Van der Waltstraat langs tot by Proesstraat; dan weswaarts met Proesstraat langs tot by Schubartstraat; dan suidwaarts met Schubartstraat langs tot by Kerkstraat; dan weswaarts met Kerkstraat langs tot by Von Wiellighstraat; dan algemeen noordwaarts met Von Wiellighstraat langs tot waar dit gesny word deur die noordelike grens van die plaas Pretoria Town and Townlands 351-JR; die beginpunt.

20. KIESAFDELING HELDERKRUIN *University of Fort Hare* bestaande uit

Together in Excellence

- (a) Stemdistrikte Nos. 39 en 290;
- (b) stemdistrik No. 176 begrens soos volg:

Vanaf die noordwestelike baken van Fairland Dorp; dan suidooswaarts en suidweswaarts met die noordoostelike en suidoostelike grense van Fairland Dorp langs tot by die westelikste baken van Berario Dorp; dan suidooswaarts met die suidwestelike grens van Berario Dorp tot by San Juanlaan; dan suidweswaarts met San Juanlaan langs tot by Sewendelaan; dan weswaarts met Sewendelaan langs tot by Gaillelaan; dan suidwaarts

met Gaillelaan langs tot by die noordelike grens van Northcliff Uitbreiding 10 Dorp; dan weswaarts en suidweswaarts met die noordelike en noordwestelike grense van Northcliff Uitbreiding 10 Dorp langs tot by die Westelikste baken daarvan; dan suidooswaarts met Weltevredenweg langs tot by Normanrylaan; dan suidooswaarts met Normanrylaan langs tot by Valerielaan; dan ooswaarts met Valerielaan langs tot by die westelike grens van Northcliff Uitbreiding 6 Dorp; dan suidwaarts met die westelike grens van Northcliff Uitbreiding 6 Dorp langs tot by die noordoostelike baken van Gedeelte 40 (Kaart L.G. A3450/09) van die plaas Waterval 211-1Q; dan weswaarts met die noordelike grens van die genoemde Gedeelte 40 tot by die noordwestelike baken daarvan; dan algemeen noordweswaarts met die grense van die volgende sodat hulle in hierdie gebied ingesluit word: Fairland Dorp en Gedeelte 81 (Kaart L.G. A1093/41) van die plaas Weltevreden 202-1Q tot by die suidwestelike baken van die laasgenoemde gedeelte; dan noordweswaarts, weswaarts en noordooswaarts met die grense van die volgende langs sodat hulle in hierdie gebied ingesluit word: die genoemde Gedeelte 81 en Fairland Dorp tot by die noordwestelike baken van die laasgenoemde dorp; die beginpunt.

21. KIESAFDELING HERCULES bestaande uit
- (a) Stemdistrikte Nos. 105, 137, 592 en 616;
 - (b) stemdistrik No. 123 begrens soos volg:

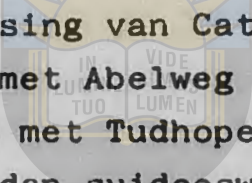
(i) die Dorp Parktown Estate (Algemene Plan L.G.A4279/03).

(ii) Gedeelte 13 (’n gedeelte van Gedeelte 1) van die plaas Wonderboom 302-JR volgens Kaart L.G. A2331/03.

22. KIESAFDELING HILLBROW bestaande uit

(a) Stemdistrik No. 35;

(b) stemdistrik No. 607 begrens soos volg:



Vanaf die kruising van Catherinelaan en Abelweg; dan ooswaarts met Abelweg langs tot by Tudhopelaan; dan suidwaarts met Tudhopelaan langs tot by Hadfieldweg; dan suidooswaarts met Hadfieldweg langs tot by Saratogalaan; dan suidweswaarts met Saratogalaan langs tot by Catherinelaan; dan noordwaarts met Catherinelaan langs tot by Abelweg; die beginpunt.

23. KIESAFDELING HOUGHTON bestaande uit

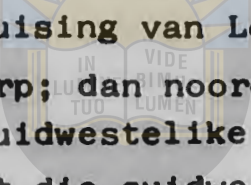
(a) Stemdistrikte Nos. 32, 33, 86 en 655;

(b) stemdistrik No. 31 begrens soos volg:

Vanaf die kruising van Oxfordweg en Glenhoveweg Melrose Estate Dorp; dan noordooswaarts met Glenhoveweg en Glenhoveweg verlenging langs tot by Centralstraat; dan suidwaarts met

Centralstraat langs tot by Houghtonrylaan; dan suidooswaarts met Houghtonrylaan langs tot by die suidoostelike baken van Killarney Dorp; dan noordooswaarts, noordweswaarts, noordooswaarts en noordweswaarts met die grense van die volgende dorpe sodat hulle uit hierdie gebied uitgesluit word: Killarney en Riviera tot by die noordwestelike baken van die laasgenoemde dorp; dan noordweswaarts met Oxfordweg langs tot by Glenhoveweg; die beginpunt; en

(c) stemdistrik No. 274 begrens soos volg:



Vanaf die kruising van Louis Bothalaan en Newickweg, Cresswold Dorp; dan noordweswaarts met Newickweg langs tot by die suidwestelike grens van Kew Dorp; dan suidooswaarts met die suidwestelike grense van die volgende dorpe langs: Kew en Glenhazel tot by die suidoostelike baken van Percelia Estate Dorp; dan weswaarts, suidwaarts en suidooswaarts met die grense van die volgende dorpe langs sodat hulle in hierdie gebied ingesluit word: Percelia Estate, Highlands North en Rouxville tot by die suidelikste baken van die laasgenoemde dorp; dan algemeen noordweswaarts met die suidwestelike grense van die volgende dorpe langs: Rouxville en Highlands North tot by Rosenstraat; dan noordweswaarts met Rosenstraat langs tot by Atholstraat; dan noordooswaarts met Atholstraat langs tot by Louis Bothalaan; dan noordwaarts met Louis Bothalaan langs tot Newickweg; die beginpunt; en

(d) stembedstrik No. 82 begrens soos volg:

Vanaf die kruising van Berkswellweg en Vyfdeweg, Kew Dorp; dan noordooswaarts met Vyfdeweg langs tot by Tweedelaan; dan noordweswaarts met Tweedelaan langs tot by Corlettrylaan; dan noordooswaarts met Corlettrylaan en Eastlaan langs tot by die noordoostelike baken van Kew Dorp; dan algemeen suidooswaarts met die onreëlmatige noordoostelike grens van die plaas Syferfontein 51-IR langs tot by die suidoostelike baken daarvan; dan suidweswaarts met die suidoostelike grens van die plaas Syferfontein 51-IR langs tot by die noordoostelike baken van Glenhazel Dorp; dan suidwaarts met Longlaan langs tot by Summer Way; dan weswaarts met Summer Way langs tot by die suidwestelike baken van Glenhazel Dorp; dan noordweswaarts met die suidwestelike grens van Glenhazel Dorp en Kew Dorp tot by die kruising van Berkswellweg en Vyfdeweg; die beginpunt.

24. KIESAFDELING INNESDAL bestaande uit

(a) Stembedstrik No. 618;

(b) stembedstrik No. 108 begrens soos volg:

Vanaf die suidwestelike baken van Villieria Dorp; dan algemeen noordooswaarts met die

westelike en noordwestelike grense van Villieria Dorp langs tot waar die genoemde noordwestelike grens Twee-en-Dertigstelaan sny; dan suidwaarts met Twee-en-Dertigstelaan langs tot by Cunninghamlaan; dan ooswaarts met Cunninghamlaan langs tot by die oostelike grens van Villieria Dorp; dan suidwaarts met die genoemde oostelike grens van Villieria Township en die oostelike grens van Gedeelte 25 (Kaart L.G. A1322/28) van die plaas Rietfontein 321-JR langs tot by die suidoostelike baken van die laasgenoemde gedeelte; dan algemeen weswaarts en noordwaarts met die suidelike en westelike grense van die genoemde Gedeelte 25 langs tot by die noordwestelike baken daarvan; dan weswaarts met die suidelike grens van Villieria Dorp langs tot by die suidwestelike baken daarvan; die beginpunt; en

(c) stembedstrik No. 7 beqrens soos volg:

Vanaf die noordoostelike baken van Wonderboom South Dorp; dan algemeen suidweswaarts met die suidoostelike grense van die genoemde Wonderboom South Dorp langs tot by Elfdelaan; dan noordwaarts met Elfdelaan langs tot by Meyerstraat; dan weswaarts met Meyerstraat langs tot by Tiendelaan; dan noordwaarts met Tiendelaan langs tot by die noordelike grens van Wonderboom South Dorp; dan ooswaarts met die genoemde noordelike grens langs tot by die noordoostelike baken van Wonderboom South Dorp; die beginpunt; en

(d) stembedstrik No. 602 beqrens soos volg:

Vanaf die noordwestelike baken van Riviera Dorp; dan ooswaarts en noordwaarts met die suidelike en oostelike grense van Gezina Dorp langs tot by die suidwestelike baken van Lot 32 Rietfontein Dorp; dan algemeen ooswaarts met die suidelike grense van Lotte 32 en 31 Rietfontein Dorp tot by die suidoostelike baken van die laasgenoemde Lot; dan noordwaarts met Veertiendelaan langs tot by Chamberlainstraat; dan ooswaarts met Chamberlainstraat langs tot by die suidwestelike baken van Villieria Dorp; dan ooswaarts met die suidelike grens van Villieria Dorp langs tot by die noordwestelike baken van Gedeelte 25 (Kaart L.G.A. 1322/28) van die plaas Rietfontein 321-JR; dan suidwaarts met die westelike grens van die genoemde Gedeelte 25 langs tot by die suidelike grens van die plaas Rietfontein 321-JR; dan suidwaarts en weswaarts met die onreëlmatige suidelike grens van die plaas Rietfontein 321-JR langs tot by die suidwestelike baken van Riviera Dorp; dan noordweswaarts met die suidwestelike grens van Riviera Dorp langs tot by die noordwestelike baken daarvan; die beginpunt.

25. KIESAFDELING JEPPE bestaande uit

- (a) Stemdistrikte Nos. 43, 54, 155, 622 en 633;
- (b) stemdistrik No. 56 beqrens soos volq;

Vanaf die suidwestelike baken van North Doornfontein Dorp; dan ooswaarts met die suidelike grense van North Doornfontein Township en Wolhuter Dorp langs tot by die Johannesburg-Germiston Spoorlyn; dan algemeen ooswaarts met die genoemde Spoorlyn langs tot by die westelike grens van Denver Dorp; dan suidwaarts en ooswaarts met die westelike en suidelike grense van Denver Dorp langs tot by die noordwestelike baken van Gedeelte 520 (Kaart L.G.A. 4877/48) van die plaas Doornfontein 92-IR; dan suidwaarts en ooswaarts met die westelike en suidelike grense van die genoemde Gedeelte 520 langs tot by die suidoostelike baken daarvan; dan ooswaarts met die noordelike grens van Gedeelte 94 (Kaart L.G.A. 1020/06) van die plaas Doornfontein 92-IR langs tot by die noordoostelike baken (D291) daarvan; dan suidwaarts met die oostelike grens van die genoemde Gedeelte 94 langs tot by sy suidoostelike baken (D290); dan weswaarts met die suidelike grens van die genoemde Gedeelte 94 langs tot by die noordoostelike baken (D289) van Gedeelte 95 (Kaart L.G.A. 1021/06) van die plaas Doornfontein 92-IR; dan algemeen suidooswaarts met die grense van die genoemde Gedeelte 95 langs sodat dit in hierdie gebied ingesluit word tot by baken geletter D396 op kaart L.G.A. 45/06 van Gedeelte 90 van die plaas Doornfontein 92-IR; dan ooswaarts en suidwaarts met die grense van die genoemde Gedeelte 90 langs sodat dit uit hierdie gebied uitgesluit word tot by die suidwestelike baken (D.94) daarvan; dan algemeen ooswaarts met die Booyens-Germiston Spoorlyn langs tot by die oostelike grens van die

plaas Doornfontein 92-IR; dan suidwaarts met die oostelike grense van die plase Doornfontein 92-IR en Elandsfontein 107-IR tot by die suid-oostelike baken van die laasgenoemde plaas; dan weswaarts met die suidelike grens van die plaas Elandsfontein 107-IR langs tot by die suidwestelike baken van Tulisa Park Dorp; dan noordwaarts met die westelike grense van die volgende dorpe langs: Tulisa Park en Steeldale tot by die noordwestelike baken van die laasgenoemde dorp; dan algemeen weswaarts met Southern Klipriviersbergweg en Southweg langs tot by Samuelstraat; dan noordooswaarts met Samuelstraat langs tot by Northstraatverlenging; dan weswaarts met Northstraatverlenging langs tot by Wemmer Panweg; dan algemeen noordwaarts langs Wemmer Panweg langs tot by Heidelbergweg; dan noordwestwaarts met Heidelbergweg langs tot by die oostelike grens van Gedeelte 171 (Kaart L.G.A. 3400/20) van die plaas Doornfontein 92-IR; dan noordwaarts met die oostelike grens van die genoemde Gedeelte 171 langs tot by die suidwestelike baken van North Doornfontein Dorp; die beginpunt; en

(c) stemdistrik No. 44 begrens soos volg:

Vanaf die kruising Siemertweg met Charltonterras, New Doornfontein Dorp; dan weswaarts met Charltonterras langs tot by Bertramweg; dan suidooswaarts met Bertramweg langs tot by Bezuidenhoutstraat; dan ooswaarts met Bezuidenhoutstraat langs tot by die noordoostelike baken van Troyeville Dorp; dan suidwaarts met die oostelike grens van Troyeville

Dorp langs tot by die suidoostelike baken daarvan; dan weswaarts met Op De Bergen langs tot by Fordstraat; dan suidwaarts met Fordstraat langs Commissionerstraat; dan weswaarts met Commissionerstraat langs tot by Germiston-Johannesburg Spoorlyn; dan noordweswaarts met die genoemde Spoorlyn langs tot by Siemertweg; dan noordooswaarts met Siemertweg langs tot by Charltonterras; die beginpunt; en

(d) stemdistrik No. 49 begrens soos volg:

Vanaf die noordoostelike baken van Malvern Dorp; dan suidwaarts met die oostelike grens van die plaas Doornfontein 92-IR langs tot by die noordoostelike baken van Gedeelte 115 (Kaart L.G. A 979/09) van die plaas Doornfontein 92-IR; dan algemeen suidwaarts met die grense van die genoemde Gedeelte 115 sodat dit uit hierdie gebied uitgesluit word tot by die suidoostelike baken daarvan; dan suidwaarts met die oostelike grens van die plaas Doornfontein 92-IR langs tot by die Germiston-Johannesburg Spoorlyn; dan algemeen noordweswaarts met die genoemde Spoorlyn langs tot by die noordoostelike baken van Denver Dorp; dan weswaarts met die suidelike grens van Malvern Dorp langs tot by Vyfdestraat; dan noordwaarts met Vyfdestraat langs tot by Julesstraat; dan weswaarts met Julesstraat langs tot by Adderleystraat; dan noordwaarts met Adderleystraat langs tot by die suidelike grens van Lot 1952 (Alexander Park) Malvern Dorp; dan noordooswaarts in 'n reguit lyn oor die genoemde Lot 1952 langs tot by Londonstraat op die noordelike grens van Malvern

Dorp; dan ooswaarts met die noordelike grens van Malvern Dorp tot by die noordoostelike baken daarvan; die beginpunt.

26. KIESAFDELING JOHANNESBURG-NOORD bestaande uit

- (a) Stemdistrikte Nos. 60 en 660;
- (b) stemdistrik No. 28 begrens soos volg:

Vanaf die noordwestelike hoek van Parkhurst Dorp; dan suidooswaarts met die noordoostelike grense van Parkhurst en Parktown North Dorpe langs tot by Jan Smutslaan; dan suidwaarts met Jan Smutslaan langs tot by Chesterweg; dan weswaarts met Chesterweg langs tot by Dorsetweg; dan noordweswaarts met Dorsetweg langs tot by die suidelike grens van Parktown North Dorp; dan algemeen noordweswaarts met die suidwestelike grense van die volgende dorpe langs: Parktown North en Parkhurst tot by die westelikste hoek van die laasgenoemde dorp; dan algemeen noordooswaarts met die noordwestelike grens van Parkhurst Dorp langs tot by die noordwestelike hoek daarvan; die beginpunt; en

- (c) stemdistrik No. 584 begrens soos volg:

Vanaf die noordelikste baken van Craighall Dorp; dan algemeen suidooswaarts en suidwaarts met die noordoostelike en oostelike grense van die volgende dorpe langs: Craighall en Craighall Park tot by

die suidoostelike baken van die laasgenoemde Dorp; dan noordweswaarts met die suidwestelike grens van Craighall Park Dorp langs tot by die Klein Jukskeirivier; dan noordwaarts met die Klein Jukskeirivier langs tot by die suidelike grens van Gedeelte 157 van Lot 711 Craighall Park Dorp; dan ooswaarts met die suidelike grens van die genoemde Gedeelte 157 langs tot by Marlboroughlaan; dan algemeen noordwaarts met Marlboroughlaan langs tot by die suidoostelike baken van Gedeelte 54 van Lot 711 Craighall Park Dorp; dan weswaarts met die suidelike grens van die genoemde Gedeelte 54 langs tot by die suidwestelike baken daarvan; dan algemeen noordwaarts met die grense van Gedeelte 157 van Lot 711 Craighall Park Dorp langs sodat dit uit hierdie gebied uitgesluit word tot by die noordoostelike hoek daarvan; dan algemeen noordwaarts met die westelike grense van die volgende dorpe langs: Craighall Park, Craighall, Craighall Uitbreiding 2 en Craighall Dorp tot by die noordelikste baken van die laasgenoemde dorp; die beginpunt; en

(d) stemdistrik No. 275 begrens soos volg:

Vanaf die kruising van Oxfordweg en Northstraat. Melrose Dorp; dan ooswaarts met Northstraat langs tot by die noordoostelike baken van Birdhaven Dorp; dan ooswaarts met die noordelike grens van Gedeelte 145 (Kaart L.G.A. 1779/29) van die plaas Syferfontein 51-IR langs tot by sy noordoostelike baken; dan ooswaarts met die suidelike grens van Melrose North Dorp langs tot by die

Orange Grovespruit; dan algemeen suidwaarts met die Orange Grovespruit langs tot by die noordelikste hoek van Gedeelte 122 (Kaart L.G.A. 1989/19) van die plaas Syferfontein 51-IR; dan suidweswaarts met die noordwestelike grens van die genoemde Gedeelte 122 en Athol Oaklandsweg langs tot by die noordelike grens van Oaklands Dorp; dan weswaarts met die noordelike grense van Oaklands en Houghton Estate Dorpe langs tot by Glenhovewegverlenging; dan algemeen suidweswaarts met Glenhovewegverlenging en Glenhoveweg tot by Oxfordweg; dan noordwaarts met Oxfordweg langs tot by Melrosestraat; dan noordooswaarts met Melrosestraat langs tot by Jamesonlaan; dan noordwaarts met Jamesonlaan langs tot by Tyrwhittlaan; dan weswaarts met Tyrwhittlaan tot by Cecillaan; dan noordwaarts met Cecillaan langs tot by Jellicoeaan; dan weswaarts met Jellicoeaan langs tot by Oxfordweg; dan noordooswaarts met Oxfordweg langs tot by Northstraat; die beginpunt; en

(e) stemdistrik No. 29 begrens soos volg:

Vanaf die noordwestelike baken van Dunkeld West Dorp; dan suidooswaarts met die noordoostelike grense van die volgende dorpe langs: Dunkeld West en Dunkeld tot by die noordoostelike baken van die laasgenoemde Dorp; dan suidweswaarts met Oxfordweg langs tot by Jellicoeaan; dan ooswaarts met Jellicoeaan langs tot by Cecillaan; dan suidwaarts met Cecillaan langs tot by Tyrwhittlaan; dan ooswaarts met Tyrwhittlaan langs tot by Jamesonlaan; dan suidwaarts met Jamesonlaan langs tot by

Melrosestraat; dan suidweswaarts met Melrosestraat langs tot by Oxfordweg; dan suidwaarts met Oxfordweg langs tot by die suidoostelike baken van Rosebank Dorp; dan weswaarts en algemeen noordwaarts met die grense van die volgende dorpe langs sodat hulle in hierdie gebied ingesluit word: Rosebank en Dunkeld West tot by die noordwestelike baken van die laasgenoemde dorp; die beginpunt; en

(f) stembedstrik No. 278 begrens soos volg:

Vanaf die noordwestelike hoek van Bramley Dorp; dan noordooswaarts en suidooswaarts met die noordwestelike en noordoostelike grense van Bramley Dorp langs tot by Silwoodweg; dan algemeen weswaarts met Silwoodweg langs tot by die noordoostelike grens van Waverley Dorp; dan noordweswaarts met die genoemde noordoostelike grens langs tot by Clydeweg; dan algemeen weswaarts met Clydeweg langs tot by die Orange Grovespruit; dan algemeen noordwaarts met die Orange Grovespruit langs tot by die noordwestelike hoek van Bramley Dorp; die beginpunt.

27. KIESAFDELING JOHANNESBURG-WES bestaande uit

(a) Stembedstrikte Nos. 25, 27, 38 en 61;

(b) stembedstrik No. 42 begrens soos volg:

Vanaf die kruising van die Klein Jukskeirivier en Empireweg; dan suidooswaarts met Empireweg langs tot by Jan Smutslaan; dan noordwaarts met Jan Smutslaan langs tot by die suidelike grens van Parktown Dorp; dan ooswaarts met die suidelike grens van Parktown Dorp langs tot by Clarenden Place; dan suidweswaarts met Clarenden Place en die noordwestelike grens van Gedeelte 8 (Kaart L.G.A. 582/07) van die plaas Randjeslaagte 97-IR langs tot by Kotzestraat; dan ooswaarts met Kotzestraat langs tot by Kleinstraat; dan suidwaarts met Kleinstraat langs tot by Smitstraat; dan weswaarts met Smitstraat langs tot by Biccardstraat; dan suidwaarts met Biccardstraat langs tot by Queen Elizabethrylaan; dan noordweswaarts met Queen Elizabethrylaan langs tot by Smitstraat; dan weswaarts met Smitstraat langs tot by Solomonstraat; dan noordwaarts met Solomonstraat langs tot by die suidelike grens van Cottesloe Dorp; dan ooswaarts met die suidelike grense van Cottesloe Dorp en Braamfontein Werf Township langs tot by die suidoostelike hoek van die laasgenoemde Dorp; dan algemeen noordwaarts tot by die Klein Jukskeirivier langs tot by Empireweg; beginpunt.

28. KIESAFDELING KEMPTON PARK bestaande uit

- (a) Stemdistrikte Nos. 292 en 635;
- (b) stemdistrik No. 166 beqrens soos volg:

Vanaf baken geletter D op Algemene Plan L.G.A. 8679/48 van die dorp Rhodesfield; dan noord=

ooswaarts met die grense van die genoemde dorp Rhodesfield, sodat dit uit hierdie gebied uitgesluit word tot by die noordelikste baken daarvan; dan noordooswaarts en suidooswaarts met die noordwestelike en noordoostelike grense van die plaas Witkoppie 63 IR tot by die noordelikste baken van Hoewe 37 van Caro Nome Landbouhoewes; dan algemeen weswaarts met die noordelike grense langs van die genoemde Caro Nome Landbouhoewes tot by baken geletter M op Algemene Plan L.G.A. 5418/50 van die genoemde Caro Nome Landbouhoewes; dan weswaarts in 'n reguitlyn tot by baken geletter G op die genoemde Algemene Plan; dan suidweswaarts met Nelsonweg in die genoemde Caro Nome Landbouhoewes tot waar dit gekruis word deur die oostelike grens van Bonaeropark Uitbreiding 3 Dorp; dan noordwaarts met die oostelike grens van die genoemde dorp Bonaeropark Uitbreiding 3 tot by baken geletter G op Algemene Plan L.G.A. 5841/65 van Bonaeropark Dorp; dan in 'n reeks reguitlyne deur bakens geletter G, H, O, P, S, T, X, OH1, Y, Bb, Cc, Hh, Jj, Oo, Pp, Ss, Tt, Yy, Zz tot baken Aa2 op die genoemde Algemene Plan van Bonaeropark Dorp; dan weswaarts in 'n reguitlyn tot by baken geletter D op Algemene Plan L.G.A. 8679/48 van die dorp Rhodesfield, die beginpunt.

29. KIESAFDELING KLERKSDORP bestaande uit

Stemdistrik No. 222 begrens soos volg:

Vanaf die westelikste baken van die plaas Tusschenin 398-IP; dan algemeen Ooswaarts met die grense van en insluitende die volgende plase: die genoemde plaas Tusschenin 398-IP, Kafferskraal 400-IP, Elandsheuvel 402-IP en Plamietfontein 403-IP tot by die noordoostelike baken van laasgenoemde plaas; dan suidwaarts met die grense van en insluitende die volgende plase: die genoemde plaas Palmietfontein 403-IP, Stilfontein 401-IP, en Zandpan 423-IP tot by die suidoostelike baken van laasgenoemde plaas; dan algemeen suidweswaarts met die grense van en insluitende die volgende plase: die genoemde plaas Zandpan 423-IP, Dorpsgronde van Klerksdorp 424-IP en Strathmore 436-IP tot waar die suidelike grens van laasgenoemde plaas die Klerksdorp - Kimberley spoorlyn sny; dan noordwaarts met die genoemde spoorlyn langs tot waar dit die noordelike grens van die genoemde plaas Strathmore 436-IP sny; dan weswaarts met die noordelike grens van genoemde plaas Strathmore 436-IP langs tot by die punt waar genoemde grense gesny word deur die verlenging noordweswaarts van die suidwestelike grens van Erf 723 in die dorp Ellaton; dan verder noordweswaarts langs die verdere verlenging van laasgenoemde grens van Erf 723 tot waar dit die Klerksdorp - Ottosdal spoorlyn sny; dan noordweswaarts met genoemde spoorlyn langs tot waar dit gesny word deur die verlenging noordooswaarts van die noordwestelike grens van gedeelte 225 (Kaart L.G. A4026/57 Groot 1,4015 hektaar) van die plaas Townlands of Klerksdorp 424-IP, dan suidweswaarts met die genoemde verlenging en genoemde noordwestelike grens van Gedeelte 225 tot by die suidwestelike baken daarvan; dan weswaarts en algemeen noordwaarts met die grense van en insluitende die volgende plase: die genoemde plaas Townlands of Klerksdorp 424-IP en Tusschenin 3980-IP tot by westelikste baken van laasgenoemde plaas, die beginpunt.

30. KIESAFDELING KOEDOESPOORT bestaande uit

- (a) Stemdistrikte Nos. 333 en 573;
- (b) stemdistrik No. 599 begrens soos volg:

Vanaf die noordwestelike baken van Villieria Dorp; dan ooswaarts met die noordelike grens van Villieria Dorp langs tot by die noordwestelike baken van Waverley Dorp; dan ooswaarts, suidwaarts en weswaarts met die grense van Waverley Dorp langs sodat dit in hierdie gebied ingesluit word tot by die oostelikste baken van Waverley Uitbreiding 1 Dorp; dan suidweswaarts met die suidoostelike grense van Waverley Uitbreiding 1 Dorp en Mōregloed Dorp langs tot by die suidwestelike baken van die laasgenoemde Dorp; dan noordwaarts met die westelike grense van Mōregloed Dorp en Waverley Dorp langs tot waar die westelike grens van die laasgenoemde dorp gesny word deur Cunninghamlaan, dan weswaarts met Cunninghamlaan langs tot by Twee-en-Dertigstelaan; dan noordwaarts met Twee-en-Dertigstelaan tot by die noordwestelike grens van Villieria Dorp; dan noordooswaarts met die genoemde noordwestelike grens langs tot by die noordwestelike baken van Villieria Dorp; die beginpunt.

31. KIESAFDELING KRUGERSDORP bestaande uit

- (a) Stemdistrikte Nos. 64 en 267; en
- (b) stemdistrik No. 63 bestaande uit die plaas Waterval 175-IQ.

32. KIESAFDELING LANGLAAGTE bestaande uit

(a) Stemdistrikte Nos. 37, 50 en 631;

(b) stemdistrik No. 52 begrens soos volg:

Vanaf die noordwestelike baken van die plaas Vierfontein 321-IQ; dan ooswaarts met die noordelike grense van die plase Vierfontein 321-IQ en Ormonde 99-IR langs tot by die westelike grens van die plaas Turmonde 105-IR en verder ooswaarts in 'n reguit lyn oor die plaas Turmonde 105-IR en die noordelike grens van die plaas Ormonde 99-IR langs tot by die noordwestelike baken van die plaas Booyens Estate 98-IR; dan noordooswaarts met die noordwestelike grens van die plaas Booyens Estate 98-IR langs tot by die suidwestelike baken van Ophirton Dorp; dan noordooswaarts met die grense van die volgende dorpe langs sodat hulle in hierdie gebied ingesluit word: Ophirton, Lakeview Estate en Ophirton tot by die noordwestelike baken van die laasgenoemde dorp; dan ooswaarts met die noordelike grens van Ophirton Dorp langs tot by die suidoostelike baken van Gedeelte 175 (Kaart L.G.A. 1083/28) van die plaas Turffontein 96-IR; dan noordwaarts met die oostelike grens van die genoemde Gedeelte 175 (d.i. met die Stormwatersloot) langs tot by die Canada Junction-Booyens Spoorlyn; dan ooswaarts met die genoemde Spoorlyn langs tot by Booyensweg; dan algemeen suidwaarts met

Booyensweg langs tot by Heronmereweg; dan suidooswaarts met Heronmereweg langs tot by Benrayweg; dan suidooswaarts met die noordoostelike grens van Reuven Uitbreiding 1 Dorp langs tot by die suidoostelike baken daarvan; dan noordweswaarts met Eastwoodstraat langs tot by West Turffonteinweg; dan suidweswaarts met West Turffonteinweg langs tot by Webbstraat; dan suidweswaarts met Webbstraat langs tot by Nelsonweg; dan suidwaarts met Nelsonweg langs tot by Derdestraat, dan suidweswaarts met Derdestraat langs tot by Sideweg; dan suidwaarts met Sideweg langs tot by Rifle Rangeweg; dan weswaarts met Rifle Rangeweg langs tot by die westelike grens van die plaas Turffontein 100-IR; dan suidwaarts met die genoemde westelike grens tot by die suidelike grens van die ou Johannesburg Munisipale Gebied (Kaart L.G. A7655/56); dan weswaarts met die suidelike grens van die genoemde ou Munisipale gebied langs tot by die noordoostelike grens van Mondeor Dorp; dan noordweswaarts met die noordoostelike grens van Mondeor Dorp en die suidwestelike grens van die plaas Kroonheuvel 111-IR langs en verder noordweswaarts met die suidwestelike grens van die ou Johannesburg Munisipale Gebied (Kaart L.G.A. 7655/56) tot by die westelike grens van die plaas Vierfontein 321-IQ; dan noordooswaarts met die westelike grens van die plaas Vierfontein 321-IQ langs tot by die noordwestelike baken daarvan, die beginpunt; en

(c) stembedstrik No. 51 beqrens soos volq:

Vanaf die kruising van die Vrededorpduikweg en die suidelike grens van Vrededorp Dorp; dan ooswaarts

met die suidelike grens van Vrededorp Dorp langs tot by Solomonstraat; dan noordwaarts met Solomonstraat langs tot by Smitstraat; dan algemeen ooswaarts met Smitstraat langs tot by Queen Elizabethrylaan; dan suidooswaarts met Queen Elizabethrylaan langs tot by die Braamfontein-Germiston Spoorlyn; dan suidooswaarts met die Braamfontein-Germiston Spoorlyn langs tot by Harrisonstraat; dan suidwaarts met Harrisonstraat langs tot by Breestraat; dan weswaarts met Breestraat tot by Diagonalstraat; dan suidweswaarts met Diagonalstraat langs tot by Marketstraat; dan weswaarts met Marketstraat langs tot by die westelike grens Ferreira's Dorp; dan suidwaarts met die genoemde westelike grens langs tot by Marshallstraat; dan weswaarts en noordweswaarts met Marshallstraat langs tot by Main Reefweg; dan suidweswaarts met Main Reefweg en die suid-oostelike grens van Gedeelte 177 (Kaart L.G.A. 1543/28) van die plaas Turffontein 96-IR langs tot by die suidwestelike baken van die laasgenoemde gedeelte; dan algemeen suidweswaarts met die grense van die volgende langs sodat hulle in hierdie gebied ingesluit word: Gedeelte 294 (Kaart L.G.A. 1970/37) en Gedeelte 287 (Kaart L.G.A. 1423/36) van die plaas Turffontein 96-IR en Mayfair Dorp tot by die suidelikste baken van die laasgenoemde dorp; dan noordwaarts met Churchstraat langs tot by Negendelaan; dan ooswaarts met Negendelaan langs tot by Somersetstraat; dan noordwaarts met Somersetstraat langs tot by die Krugersdorp-Braamfontein Spoorlyn; dan noordwaarts met die genoemde Spoorlyn langs tot by die Vrededorpduikweg; dan noordwaarts met die genoemde Duikweg langs tot by die suidelike grens van Vrededorp Dorp; die beginpunt.

33. KIESAFDELING LICHTENBURG bestaande uit

(a) Stemdistrikte Nos. 177, 183, 184, 225, 230, 231, 303, 304, 305, 306, 307, 309, 310, 312, 314, 315, 442 en 543;

(b) stemdistrik No. 443 begrens soos volg:

Vanaf die westelikste baken van die plaas Gruisfontein 40-IP; dan noordooswaarts met die grense van die volgende plase langs nadat hulle in hierdie gebied ingesluit word: Gruisfontein 40-IP, Gouwspan 16-IP, Gouwspan 472-IP, Schaapplaats 473-IP, Klippan 471-IP, Klippan 15-IP, Goedvoorzicht 120-IP en Dunbar 119-IP tot by die oostelikste baken van die laasgenoemde plaas; dan algemeen suidwaarts met die grense van die volgende plase langs sodat hulle uit hierdie gebied uitgesluit word: Zwartrand 123-IP, Boschhoek 129-IP, Vogelstruispan 151-IP, Grootvlei 161-IP, Bets 159-IP, Concordia 199-IP, Cecilias Home 200-IP, Sweethome 197-IP, Rooipoort 202-IP en Kafferskraal 218-IP tot by die noordwestelike baken van die laasgenoemde plaas; dan noordweswaarts met die grense van die volgende plase langs sodat hulle in hierdie gebied ingesluit word: Leeuwfontein 64-IP, Holgat 63-IP, Putfontein 62-IP, Annie 60-IP, Kafferspan 44-IP en Gruisfontein 40-IP tot by die westelikste baken van die laasgenoemde plaas; die beginpunt; en

(c) stemdistrik No. 444 begrens soos volg:

Vanaf die noordelikste baken van die plaas Vark=

fontein 59-IP; dan suidooswaarts met die grense van die volgende plase langs sodat hulle in hierdie gebied ingesluit word: Varkfontein 59-IP, Bulfontein 61-IP, Uitkyk 66-IP, Vogelstruisknop 65-IP, Rietgat 108-IP en Vaalbank 110-IP tot by die oostelike baken van die laasgenoemde plaas; dan algemeen suidweswaarts met die grense van die volgende plase langs sodat hulle in hierdie gebied ingesluit word: Vaalbank 110-IP en Rietfontein 115-IP tot by die suidwestelike baken van die laasgenoemde plaas; dan algemeen noordweswaarts en noordooswaarts met die grense van die volgende plase langs sodat hulle in hierdie gebied ingesluit word: Rietfontein 115-IP, Erfdeel 83-IP, Malgasfontein 105-IP, Uitkyk 103-IP, Slypsteen 102-IP, Kareeboschbult 76-IP, Syferpan 72-IP, Syferpan 78-IP, Rietvly 70-IP en Varkfontein 59-IP tot by noordelike baken van die laasgenoemde plaas, die beginpunt; en

University of Fort Hare
Together in Excellence

(d) stemdistrik No. 178 begrens soos volg:

Vanaf die noordelike baken van die plaas Bethlehem 75-IO; dan suidooswaarts met die grense van die volgende plase langs sodat hulle in hierdie gebied ingesluit word: Bethlehem 75-IO, Kalkfontein 77-IO, Loslapdoorns 94-IO en Kalkspruit 111-IO tot by die suidoostelike baken van die laasgenoemde plaas; dan algemeen weswaarts en noordweswaarts van die grense van die volgende plase langs sodat hulle in hierdie gebied ingesluit word: Kalkspruit 111-IO, Albert 110-IO, Makoeiespan 97-IO, Omkyk 92-IO en Bloedzuigerspan 91-IO tot by die westelike baken van die laasgenoemde plaas; dan algemeen noordoos=

waarts met die grense van die volgende plase sodat hulle in hierdie gebied ingesluit word: Bloedzuigerspan 91-IO, Lusthof 79-IO, Klein Westerford 78-IO en Bethlehem 75-IO tot by die noordelikste baken van die laasgenoemde plaas; die beginpunt; en

(e) stembedstrik No. 295 begrens soos volg:

Vanaf die noordwestelike baken van die plaas Kopfontein 78-KP; dan noordooswaarts met die grense van die volgende plase sodat hulle in hierdie gebied ingesluit word: Kopfontein 78-KP, Naauwpoort 80-KP, Turfsloot 81-KP, Brakspruit 82-KP, Moogenoeg 83-KP en Derde Poort 84-KP tot by die noordoostelike hoek van die laasgenoemde plaas; dan algemeen suidwaarts met die Maricorivier langs tot by die suidoostelike hoek van die plaas Lotteringskop 115-KP; dan algemeen suidweswaarts met die grense van die volgende plase langs sodat hulle in hierdie gebied ingesluit word: Lotteringskop 115-KP, Genadendal 116-KP, Rooderand 117-KP, Brandwacht 118-KP, Ophir 133-KP, Droogedal 120-KP, Welgevonden 126-KP en Logaga 124-KP tot by die suidelikste baken van die laasgenoemde plaas; dan algemeen noordwaarts met die grense van die volgende plase langs sodat hulle in hierdie gebied ingesluit word: Logaga 124-KP, Koedoesrand 9-KO, Grootpoort 123-KP, Heimwehbo, 121-KP, Lekkerdorst 104-KP, Vleifontein 105-KP, Slalaagte 100-KP en Kopfontein 78-KP tot by die noordwestelike baken van die laasgenoemde plaas; die beginpunt; en

(f) stemdistrik No. 296 begrens soos volg:

Vanaf die suidelikste baken van die plaas Logaga 124-KP, dan algemeen noordooswaarts met die grense van die volgende plase langs sodat hulle uit hierdie gebied uitgesluit word: Logaga 124-KP, Welgevonden 126-KP, Droogedal 120-KP, Ophir 133-KP, Brandwacht 118-KP, Rooderand 117-KP, Genadendal 116-KP en Lotteringskop 115-KP tot by die suidoostelike hoek van die laasgenoemde plaas; dan suidwaarts met die grense van die volgende plase langs sodat hulle in hierdie gebied ingesluit word: Eersteport 136-KP, Welgevonden 140-KP en Nooitgedacht 146-KP tot by die suidoostelike hoek van die laasgenoemde plaas; dan algemeen weswaarts met die grense van die volgende plase langs sodat hulle in hierdie gebied ingesluit word: Nooitgedacht 146-KP, Leeuwkopje 145-KP en Barboonrandjies 144-KP tot by die suidwestelike baken van die laasgenoemde plaas; dan suidweswaarts en algemeen suidooswaarts met die grense van die volgende plase langs sodat hulle in hierdie gebied ingesluit word: Turfbult of Kanaan 10-JP, Driekop 14-JP, Alewyns Poort 29-JP, Rooderand 41-JP, Klipbult 26-JP en Klipbult 25-JP tot by die suidoostelike baken van die laasgenoemde plaas; dan algemeen suidweswaarts met die grense van die volgende plase langs sodat hulle in hierdie gebied ingesluit word: Klipbult 25-JP, Rooderand 41-JP, Kuilenburg 39-JP, Cyfergat 38-JP, Rooie Kopjes Put 32-JP, Murgfontein 36-JP en Zandfontein 35-JP tot by die suidelikste baken van die laasgenoemde plaas; dan algemeen noordwaarts met die grense van die volgende plase langs sodat hulle in hierdie gebied ingesluit word: Zandfontein 35-JP, Zwartfontein 34-JP en Kalkfontein



CONT

University of Fort Hare
Together in Excellence



1-JP tot by die suidelikste baken van die plaas Logaga 124-KP; die beginpunt; en

(g) stemdistrik No. 302 begrens soos volg:

Vanaf die noordelikste baken van die plaas Gauwgekregen 57-JP; dan noordooswaarts en suidooswaarts met die grense van die volgende plase langs sodat hulle in hierdie gebied ingesluit word: Langgezocht 56-JP, Petrusdam 55-JP, Magdalenas Kuil 37-JP, Vriendschap 53-JP, Medfort Park 52-JP, Olifantsvallei 65-JP, Wicht 66-JP, Olifantsvallei 65-JP, Syferfontein 76-JP en Rodesloot 84-JP tot by die suidelikste baken van die laasgenoemde plaas; dan algemeen noordweswaarts en noordooswaarts met die grense van die volgende plase langs sodat hulle in hierdie gebied ingesluit word: Rodesloot 84-JP, Kareepoortfontein 86-JP, Ella 87-JP, Bloemfontein 3-JP, Kleinfontein of Olifantspruit 62-JP, Leeuwfontein 61-JP, Bergfontein 60-JP, Hartbeestlaagte 58-JP, Bergvliet 23-JO en Gauwgekregen 57-JP tot by die noordelikste baken van die laasgenoemde plaas; die beginpunt; en

(h) stemdistrik No. 311 begrens soos volg:

Vanaf die noordwestelike baken van die plaas Rietgat 91-JP; dan algemeen suidooswaarts en ooswaarts met die grense van die volgende plase langs sodat hulle in hierdie gebied ingesluit word; Rietgat 91-JP, Braklaagte 90-JP, Rietfontein 89-JP, Witpoortjie Nooitgedacht 100-JP, Doornrivier 98-JP, Kalkdam 241-JP, Klein Maricos Poort 242-JP en Honingkrans 269-JP tot by die suidoostelike baken van die laasgenoemde plaas; dan algemeen weswaarts met die

grense van die volgende plase langs sodat hulle in hierdie gebied ingesluit word: Honingkrans 269-JP, Kruisrivier 270-JP, Kalkfontein 277-JP, Uitvlugt 275-JP, Uitvalgrond 60-JO tot by die suidwestelike baken van die laasgenoemde plaas; dan algemeen noordooswaarts met die grense van die volgende plase langs sodat hulle in hierdie gebied ingesluit word: Stinkhoutboom 43-JO, Briar 42-JO, Willowpark 41-JO, Klarastroom 237-Jp, Buffelfontein 94-JP, Palmietfontein 92-JP en Rietgat 91-JP tot by die noordwestelike baken van die laasgenoemde plaas, die beginpunt; en

(1) stembedstrik No. 313 begrens soos volg:

Vanaf die noordwestelike baken van Moilos Suid 36-JO; dan noordooswaarts en algemeen suidooswaarts met die grense van die volgende plase langs sodat hulle in hierdie gebied ingesluit word: Moilos Suid 36-JO, Olyven Bult 61-JO, Doornfontein 65-JO, Rietpoort 69-JO, Wonderhoek 70-JO, Windheuvel 86-JO, Stinkhoutboom 84-JO, Doornplaat 85-JO, Kaalplaats 330-JP, Naauwpoort 328-JP, Oog van Malmanie 333-JP en Mallepoos Oog alias Nooitgedacht 332-JP tot by die suidelikste baken van die laasgenoemde plaas; dan algemeen noordweswaarts met die grense van die volgende plase langs sodat hulle in hierdie gebied ingesluit word: Mallepoos Oog alias Nooitgedacht 332-JP, Zeekoegat 331-JP, Uitzigt 109-JO, Klipplaat 108-JO, Welgedacht 103-JO, Kareebosch 90-JO, Karee Laagte 82-JO, Klippan 81-JO, Zondagspan 72-JO, Zondagspan 78-JO, Zondagspan 72-JO, Vangat Bult 64-JO en Moilos Suid 36-JO tot by die noordwestelike baken van die laasgenoemde plaas; die beginpunt.

34. KIESAFDELING LOSBERG bestaande uit

Stemdistrikte Nos. 9, 233, 234, 235, 236, 237, 242, 244, 246, 363, 365, 449 en 664.

35. KIESAFDELING LYDENBURG bestaande uit

(a) Stemdistrikte Nos. 11, 13, 248, 249, 250, 251, 252, 253, 254, 255, 256, 257, 258, 259, 260, 261, 263, 277, 294, 297, 298, 316 en 637.

(b) stemdistrik No. 301 bearens soos volg:

Vanaf die noordelikste hoek van die plaas Mooiplaats 516-KS; dan algemeen suidwaarts met die grense van die volgende plase langs sodat hulle in hierdie gebied ingesluit word: Mooiplaats 516-KS, Strydkraal 537-KS, Heerlykheid 768-KS, Drakenstein 784-KS, Kanaan 783-KS, Sterkspruit 807-KS en Hoegelegen 809-KS tot by die suidoostelike baken van die laasgenoemde plaas; dan suidweswaarts met die grense van die volgende plase langs sodat hulle in hierdie gebied ingesluit word: Hoegelegen 809-KS, Bothas Spruit 820-KS, Weltevreden 822-KS, Goede-
hoop 832-KS, Montevideo 833-KS, Vooruitzicht 855-KS, Klipkloof 858-KS, Welgelegen 756-KS, Potgietershoop 758-KS en Leeuwlaagte 18-JS tot by die noordwestelike baken van die laasgenoemde plaas; dan noordwaarts met die grense van die volgende plase langs sodat hulle in hierdie gebied ingesluit word: Leeuwfontein 750-KS, Brakfontein 751-KS, Rietvallei 754-KS en Nooitgezien 716-KS tot by die noordwestelike hoek van die laasgenoemde plaas; dan algemeen noordooswaarts met die Olifantsrivier langs tot by die noordelikste hoek van die plaas Mooiplaats 516-KS, die beginpunt.

36. KIESAFDELING MARAISBURG bestaande uit

Stemdistrikte Nos. 36, 70 en 609.

37. KIESAFDLEING MEYERTON bestaande uit

- (a) Stemdistrikte Nos. 214, 450, 451, 452, 472 en 491;
- (b) stemdistrik No. 632 begrens soos volq:

Vanaf die punt waar die Meyerton - Vereeniging spoorlyn die noordelike grens van die plaas Kookfontein 545-IQ sny, suidooswaarts met die genoemde noordelike grens langs tot die noordoostelike baken van die genoemde plaas Kookfontein 545-IQ; dan suidwaarts met die oostelike grens van die genoemde plaas langs tot by die noordelike grens van die plaas Waldrift 599-IQ; dan ooswaarts, suidwaarts en weswaarts met die noordelike, oostelike en suidelike grense van die plaas Waldrift 599-IQ langs, tot by die suidwestelike baken van die dorp Risiville; dan algemeen noordweswaarts en suidweswaarts met die grense van die dorp Risiville langs, sodat dit uit hierdie gebied uitgesluit word, tot by die suidwestelike baken daarvan; dan algemeen weswaarts met die suidelike grense van die plase McKay 602-IQ en Waldrift 599-IQ langs tot by die Vereeniging - Meyerton spoorlyn; dan noordooswaarts met die genoemde spoorlyn langs tot waar dit die noordelike grens van die plaas Kookfontein 545-IQ sny, die beginpunt.

38. KIESAFDELING MIDDELBURG bestaande uit

Stemdistrikte Nos. 149, 156, 317, 321, 323, 325, 326, 328, 329, 395, 523 en 524.

39. KIESAFDELING MODDERFONTEIN bestaande uit

- (a) Stemdistrik No. 77;
- (b) stemdistrik No. 188 begrens soos volg:

Vanaf die noordoostelike baken van Linbro Park Landbouhoewes; dan ooswaarts en suidwaarts met die noordelike en oostelike grens van die plaas Modderfontein 35-IR langs tot by die suidoostelike baken daarvan; dan suidwaarts met die oostelike grens van die plaas Rietfontein 63-IR tot by Spesiale Pad S. 15 (R.24); dan suidweswaarts met Spesiale Pad S. 15 (R. 24) langs tot by die westelikste baken van Buurendal Dorp; dan noordooswaarts met die noordwestelike grens van Buurendal Dorp tot by die noordelikste baken daarvan; dan algemeen noordwaarts en noordweswaarts met die grense van die volgende dorpe langs sodat hulle uit hierdie gebied uitgesluit word: Murlyvale Uitbreiding 1, Eastleigh and Edenvale tot by die noordwestelike baken van die laasgenoemde dorp; dan noordweswaarts met die suidwestelike grens van die plaas Modderfontein 35-IR langs tot by die suidwestelike baken van Linbro Park Landbouhoewes; dan ooswaarts, noordwaarts en noordweswaarts met die suidelike, oostelike en noordoostelike grense van die genoemde Landbouhoewes langs tot by die noordoostelike baken daarvan; die beginpunt; en

(c) stemdistrik No. 192 begrens soos volg:

Vanaf die westelikste baken van Birchleigh North Uitbreiding 3 Dorp; dan noordooswaarts met die noordwestelike grens van Birchleigh North Uitbreiding 3 Dorp tot by die noordelikste baken daarvan; dan algemeen suidooswaarts met die grense van die volgende dorpe langs sodat hulle in hierdie gebied ingesluit word: Birchleigh North Uitbreiding 3, Birchleigh North en Birchleigh Uitbreiding 1 tot by die oostelike baken van die laasgenoemde Dorp; dan suidweswaarts met die Pretoria-Kempton Park Spoorlyn langs tot waar dit die noordoostelike grens van die plaas Zuurfontein 33-IR sny; dan noordweswaarts met die noordoostelike grens van die plaas Zuurfontein 33-IR langs tot by die noordelikste baken daarvan; dan noordweswaarts met Mooirivierrylaan langs tot by die noordwestelike grens van Norkem Park Uitbreiding 2 Dorp; dan noordooswaarts met die grense van die volgende dorpe langs sodat hulle in hierdie gebied ingesluit word: Norkem Park Uitbreiding 2 en Birchleigh North Uitbreiding 3 tot by die westelikste baken van die laasgenoemde dorp; die beginpunt; en

(d) stemdistrik No. 200 begrens soos volg:

- (i) Modderfontein Landbouhoewes (Algemene Plan L.G. A668/38)
- (ii) Linbro Park Landbouhoewes (Algemene Plan L.G. A1765/44)
- (iii) Linbro Park Uitbreiding 1 Dorp (Algemene Plan L.G.A.6657/74).

40. KIESAFDELING NELSPRUIT, bestaande uit

Stemdistrikte Nos. 8, 10, 12, 15, 16, 18, 20, 21, 410 en 642.

41. KIESAFDELING NIGEL bestaande uit

(a) Stemdistrikte Nos. 102, 211, 271 en 456;

(b) stemdistrik No. 454 begrens soos volg:

Vanaf die Westelkste baken van die plaas Witpoortje 117-IR, noordooswaarts met die noordwestelike grens van die genoemde plaas langs tot by Westweg in The Rand Collieries Small Holdings; dan suidooswaarts met Westweg langs tot by Van Dykweg; dan noordooswaarts met Van Dykweg langs tot by Witpoortjieweg; dan suidooswaarts met Witpoortjieweg langs tot by Heidelbergweg; dan noordooswaarts met Heidelbergweg langs tot by Springsweg; dan suidooswaarts met Springsweg langs tot by Tweedeweg en verder suidooswaarts met Tweedeweg langs tot by Veertiendeweg; dan suidweswaarts met Veertiendeweg langs tot by Elfdeweg; dan suidooswaarts met Elfdeweg langs tot by die suidoostelike grens van die plaas Witpoortje 117-IR; dan suidooswaarts en suidweswaarts met die grense van die volgende plase langs sodat hulle in hierdie gebied ingesluit word: die genoemde Witpoortje 117-IR en Vlakfontein 130-IR tot by die oostelikste baken van laasgenoemde plaas; dan algemeen suidweswaarts en algemeen noordweswaarts met die grense van die volgende plase langs sodat hulle in hierdie gebied ingesluit word: die genoemde Vlakfontein 130 - IR, Withoek 131-IR en Witpoortje 117-IR tot by die

westelikste baken van die laasgenoemde plaas,
die beginpunt; en

(c) stemdistrik No. 606 begrens soos volg:

Vanaf die snypunt van die Klein Blesbokspruit en die noordelike grens van die plaas Daggafontein 125-IR suidooswaarts met die noordelike grens van die genoemde plaas Daggafontein 125-IR langs tot by die noordoostelike baken daarvan; dan suidwaarts met die oostelike grens van die genoemde plaas Daggafontein 125-IR langs tot by die oostelikste baken van die plaas Vogelstruisbult 127-IR; dan algemeen suidweswaarts, suidooswaarts en noordweswaarts met die grense van en insluitende die plaas Vogelstruisbult 127-IR tot by die westelikste baken van die genoemde plaas; dan ooswaarts met die noordelike grens van die genoemde plaas Vogelstruisbult 127-IR langs tot by die suidwestelike baken van die plaas Daggafontein 125-IR; dan noordwaarts met die westelike grens van die genoemde plaas Daggafontein 125-IR langs tot waar dit gesny word deur die verlenging weswaarts van Parryweg in Nuffield Dorp; dan ooswaarts met die genoemde verlenging en Parryweg langs tot by die suidelike grens van die dorp Nuffield; dan algemeen ooswaarts met die genoemde suidelike grens langs tot waar dit gesny word deur die Springs - Daggafonteinspoorlyn, op die suidelike grens van Erf 119 in die Dorp Nuffield; dan suidooswaarts met die genoemde spoorlyn langs tot by Clydesdaleweg; dan algemeen noordooswaarts en algemeen noordweswaarts met genoemde Clydesdaleweg langs tot waar dit gesny word deur Klein Blesbokspruit; dan algemeen noordooswaarts met genoemde Klein Blesbokspruit langs tot waar dit gesny word deur die noordelike grens van die plaas Daggafontein 125-IR, die beginpunt.

42. KIESAFDELING NOORDRAND bestaande uit

- (a) Stemdistrikte Nos. 168, 281, 282 en 654;
- (b) stemdistrik No. 179 begrens soos volg:

Vanaf die westelikste baken van die plaas Klipfontein 12-IR; dan algemeen noordooswaarts met die noordwestelike grense van die volgende plase langs: Klipfontein 12-IR en Mooifontein 14-IR langs tot by die westelikste baken van Gedeelte 10 (Kaart L.G.A.1105/08) van die plaas Mooifontein 14-IR; dan algemeen ooswaarts met die suidelike grense van die volgende gedeeltes van die plaas Mooifontein 14-IR langs: die genoemde Gedeelte 10 en Gedeelte 59 (Kaart L.G.A. 7192/56) tot by die westelikste baken van Birchleigh North Uitbreiding 3 Dorp; dan suidooswaarts en algemeen suidweswaarts met die grense van die volgende dorpe langs sodat hulle uit hierdie gebied uitgesluit word: Birchleigh North Uitbreiding 3 en Norkem Park Uitbreiding 2 tot by Mooirivierrylaan; dan algemeen suidooswaarts met Mooirivierrylaan langs tot by die suidoostelike grens van die plaas Mooifontein 14-IR; dan suidweswaarts, noordweswaarts en noordwaarts met die grense van die volgende plase langs sodat hulle in hierdie gebied ingesluit word: Mooifontein 14-IR en Klipfontein 12-IR tot by die westelikste baken van die laasgenoemde plaas; die beginpunt; en

(c) stemdistrik No. 215 begrens soos volg:

Vanaf die noordelikste hoek van die plaas Klipfontein 203-IQ; dan suidooswaarts met die noordoostelike grens van die plaas Klipfontein 203-IQ langs tot by die noordoostelike baken van Erf 580 Ferndale Dorp; dan weswaarts in 'n reguitlyn tot by die noordwestelike baken van Erf 536 Ferndale Dorp; dan suidwaarts met Yorklaan langs tot by Hillstraat; dan weswaarts en suidweswaarts met Hillstraat en Republiekweg langs tot by die noordelikste baken van Gedeelte 129 (Kaart L.G.A. 1126/42) van die plaas Klipfontein 203-IQ; dan suidweswaarts en suidooswaarts met die noordwestelike en suidwestelike grense van die genoemde Gedeelte 129 langs tot by die noordelikste baken van Gedeelte 45 (Kaart L.G.A. 136/16) van die plaas Klipfontein 203-IQ; dan suidweswaarts en suidooswaarts met die noordwestelike en suidwestelike grense van die genoemde Gedeelte 45 langs tot by die oostelikste baken van Malanshof Uitbreiding 8 Dorp; dan suidweswaarts met die suidoostelike grens van die genoemde Dorp langs tot by die suidelikste baken daarvan; dan suidweswaarts met Republiekweg langs tot by die noordoostelike grens van Fontainebleau Dorp; dan noordweswaarts met die noordoostelike grens van Fontainebleau Dorp langs tot by die noordwestelike hoek daarvan; dan algemeen noordwaarts met die westelike grens van die plaas Klipfontein 203-IQ langs tot by die noordelikste hoek daarvan; die beginpunt; en

(d) stemdistrik No. 285 begrens soos volg:

Vanaf die noordwestelike baken van die plaas Randjiesfontein 405-JR; dan algemeen noordooswaarts en suidooswaarts met die grense van die volgende plase langs sodat hulle in hierdie gebied ingesluit word: Randjiesfontein 405-JR, Olifantsfontein 410-JR, Olifantsfontein 403-JR, Sterkfontein 401-JR en Elandsfontein 412-JR tot by die oostelikste baken van die laasgenoemde plaas; dan suidweswaarts met die grense van die volgende plase langs sodat hulle in hierdie gebied ingesluit word: Elandsfontein 412-JR, Witfontein 16-IR en Witfontein 15-IR tot by die suidwestelike baken van die laasgenoemde plaas; dan noordweswaarts met die suidwestelike grens van die plaas Witfontein 15-IR langs tot by die oostelikste baken van Gedeelte 59 (Kaart L.G.A.7192/56) van die plaas Mooifontein 14-IR; dan suidweswaarts en noordweswaarts met die grense van die volgende gedeeltes van die plaas Mooifontein 14-IR langs sodat hulle in hierdie gebied ingesluit word: die genoemde Gedeelte 59 en Gedeelte 10 (Kaart L.G.A. 1105/08) tot by die westelikste baken van die laasgenoemde gedeelte; dan suidweswaarts en algemeen noordweswaarts met die grense van die volgende plase langs sodat hulle in hierdie gebied ingesluit word: Kaalfontein 13-IR en Randjiesfontein 405-JR tot by die noordwestelike baken van laasgenoemde plaas; die beginpunt.

43. KIESAFDELING OVERVAAL bestaande uit

- (a) Stemdistrikte Nos. 140 en 245;
- (b) stemdistrik No. 72 begrens soos volg:

Vanaf die noordelikste baken van die plaas Vlakfontein 546-IQ algemeen suidooswaarts met die grense van die volgende plase langs sodat hulle in hierdie gebied ingesluit word: Die genoemde plaas Vlakfontein 546-IQ en Smaldeel 542-IQ tot by die noordoostelike baken van die laasgenoemde plaas; dan suidooswaarts met die noordoostelike grens van die plaas Kookfontein 545-IQ langs tot by die punt waar dit gesny word deur die Meyerton - Vereeniging spoorlyn; dan algemeen suidwaarts met die genoemde spoorlyn langs tot by die punt waar dit die suidelike grens van die plaas Waldrift 599-IQ sny; dan algemeen weswaarts met die suidelike grense van die plase Waldrift 599-IQ en Steyn 597-IQ langs, tot by die punt waar die Vereeniging - Evaton spoorlyn die suidelike grens van die laasgenoemde plaas sny; dan noordweswaarts met die genoemde Vereeniging - Evaton spoorlyn langs tot by die suidoostelike baken van die Dorp Steelpark; dan algemeen noordwaarts met die grense van die volgende langs sodat dit uit hierdie gebied uitgesluit word, die genoemde Dorp Steelpark en die volgende gedeeltes van die plaas Houtkop 594-IQ: Gedeelte 148 (Kaart L.G. A.2961/59) en Gedeelte 147 (Kaart L.G. A.2960/59) tot by die noordelikste baken van die laasgenoemde gedeelte; dan suidweswaarts met die noordwestelike grens van die genoemde Gedeelte 147 (Kaart L.G. A.2960/59) en gedeelte 4 (Kaart L.G. A. 1300/09) langs tot by baken geletter C op (Kaart L.G.A. 1244/46) van die plaas Vanderbijlpark 550-IQ; dan algemeen noordweswaarts met die grense van die plaas Vanderbijlpark 550-IQ langs tot by die westelikste

baken van die plaas Houtkop 594-IQ; dan algemeen noordooswaarts met die grende van die volgende plase langs sodat hulle in hierdie gebied ingesluit word: genoemde plaas Houtkop 594-IQ en Vlakfontein 546-IQ tot by die noordelikste baken van die laasgenoemde plaas, die beginpunt; en

(c) stemdistrik No. 139 begrens soos volg:

Vanaf die noordwestelike baken van die plaas Cyferpan 549-IQ, algemeen ooswaarts met die noordelike grens van die genoemde plaas Cyferpan 549-IQ langs, tot by die noordwestelike baken van die plaas Vanderbijlpark 550-IA; dan algemeen ooswaarts en suidwaarts met die noordelike en oostelike grense van die genoemde plaas Vanderbijlpark 550-IQ langs, tot waar dit gesny word deur die Vereeniging - Vanderbijlpark Hoofverkeersweg; dan weswaarts met die genoemde Hoofverkeersweg langs tot by Westinghouse - Boulevard; dan algemeen noordwaarts, weswaarts en suidwaarts met Westinghouse - Boulevard en Faraday - Boulevard langs tot by Curiesingel; dan noordweswaarts met Curiesingel langs tot by die Goue-hoofweg; dan algemeen noordwaarts met die Goue-hoofweg langs tot by die suidelikste baken van die plaas Cyferpan 549-IQ; dan noordwaarts met die westelike grens van die genoemde plaas langs, tot by die noordwestelike baken daarvan, die beginpunt; en

(d) stemdistrik No. 219 begrens soos volg:

Vanaf die noordelikste baken van die dorp Vanderbijlpark Central West No. 6, suidooswaarts met Curie - Boulevard langs tot by Faraday - Boulevard; dan suidwaarts met Faraday - Boulevard langs tot by die Vereeniging - Vanderbijlpark - Hoofverkeersweg; dan weswaarts met die genoemde Hoofverkeersweg langs tot by die Goue-hoofweg; dan noordweswaarts met die Goue-hoofweg langs tot by Curie - Boulevard; dan suidooswaarts met Curie - Boulevard langs tot by die noordelikste baken van die dorp Vanderbijlpark Central West No. 6, die beginpunt.

44. KIESAFDELING PARKTOWN bestaande uit

- (a) Stemdistrikte Nos. 30, 585 en 586;
- (b) stemdistrik No. 583 begrens soos volg:

Vanaf die noordoostelike baken van Franklin Roosevelt Park Uitbreiding 1 Dorp; dan noordooswaarts en suidooswaarts met die suidoostelike en suidwestelike grense van Emmarentia Uitbreiding 1 Dorp langs tot by The Braidsweg; dan algemeen ooswaarts met The Braidsweg langs tot by die suidoostelike baken van Erf 122, Greenside Dorp; dan noordwaarts met die oostelike grens van die genoemde Erf 122 langs tot by die noordoostelike baken daarvan; dan ooswaarts in 'n reguitlyn tot by die suidwestelike baken van Gedeelte 2 (Kaart L.G.A. E.1259/29) van die plaas Emmarentia 52-IR; dan noordwaarts en ooswaarts met die westelike en noordelike grense van die genoemde Gedeelte 2 langs tot by die noordoostelike baken daarvan; dan verder ooswaarts met die Reg van Weg oor Gedeelte 170 (Kaart L.G.A. 450/31) van die plaas Braamfontein 53-IR langs tot by die westelike grens van Greenside East Dorp; dan suidwaarts met die westelike grense van Greenside East en Parkview Dorpe langs tot by Carlowweg; dan suidweswaarts met Carlowweg langs tot by die oostelike grens van die plaas Emmarentia 52-IR; dan weswaarts en noordwaarts met die onreëlmatige

oostelike grens van die Emmarentia 52-IR langs tot by die suidelike grens van Emmarentia Dorp; dan algemeen noordwaarts met Barry Hertzoglaan tot by Umgeniweg; dan weswaarts met Umgeniweg langs tot by die westelike grens van Emmarentia Uitbreiding 1 Dorp; dan suidwaarts met die westelike grense van Emmarentia Uitbreiding 1 en Emmarentia Dorpe langs tot by die suidwestelike baken van die laasgenoemde dorp; dan algemeen weswaarts met die noordelike grens van Melville Dorp langs tot by D.F. Malanrylaan; dan algemeen noordweswaarts met D.F. Malanrylaan langs tot by die suidelikste baken van Franklin Roosevelt Park Uitbreiding 1 Dorp; dan noordwaarts met die oostelike grens van die genoemde dorp langs tot by die noordoostelike baken daarvan; die beginpunt; en

(c) stemdistrik No. 661 begrens soos volg:

Vanaf die kruising van Vyfdelaan en Tanaweg, Linden Dorp; dan noordooswaarts met Tanaweg en Victoryweg langs tot by die suidwestelike grens van Parkhurst Dorp; dan suidooswaarts met die suidwestelike grense van Parkhurst en Parktown North Dorpe langs tot by Dorsetweg; dan suidooswaarts met Dorsetweg langs tot by Chesterweg; dan suidweswaarts met Chesterweg en weswaarts met die noordelike grens van Greenside East Dorp langs tot by die noordwestelike baken van die laasgenoemde dorp; dan suidwaarts met die westelike grens van Greenside East Dorp langs tot by die Reg

van Weg oor Gedeelte 170 (Kaart L.G.A. 450/31) van die plaas Braamfontein 53-IR; dan weswaarts met die genoemde Reg van Weg langs tot by die noordoostelike baken van Gedeelte 2 (Kaart L.G.A. 1259/29) van die plaas Emmarentia 52-IR; dan weswaarts en suidwaarts met die noordelike en westelike grense van die genoemde Gedeelte 2 langs tot by die suidwestelike baken daarvan; dan weswaarts in 'n reguitlyn tot by die noordoostelike baken van Erf 122 Greenside Dorp; dan suidwaarts met die oostelike grens van die genoemde Erf 122 langs tot by The Braidsweg; dan algemeen weswaarts met The Braidsweg langs tot by die westelike grense van Emmarentia Uitbreiding 1 Dorp; dan noordwaarts met die genoemde westelike grens langs tot Olifantsweg; dan suidweswaarts met Olifantsweg langs tot by Vyfdelaan, dan noordweswaarts met Vyfdelaan langs tot by Tanaweg; die beginpunt; en

(d) stembedstrik No. 291 begrens soos volg:

- (i) Riviera Dorp (Algemene Plan S.G. 2080/95).
- (ii) Killarney Dorp. (Algemene Plan L.G.A. 5175/06).

45. KIESAFDELING PIETERSBURG bestaande uit

Stemdistrikte Nos. 324, 334, 335, 337, 338, 342, 343, 344, 346, 347, 348, 349, 350, 351, 353, 356, 357, 381, 383, 386 en 600.

46. KIESAFDELING POTCHEFSTROOM bestaande uit

Stemdistrik No. 361.

47. KIESAFDELING POTGIETERSRUS bestaande uit

(a) Stemdistrikte Nos. 366, 367, 368, 369, 370, 371, 372, 373, 374, 375, 376, 377, 378, 379, 380, 382, 385, 391, 511, 626 en 638.

(b) stemdistrik No. 273 begrens soos volg:

University of Fort Hare

vanaf die noordwestelike baken van die plaas Tweefontein 154-JR; dan noordooswaarts met die grense van die volgende plase langs sodat hulle in hierdie gebied ingesluit word: Tweefontein 154-JR, Witfontein 1-JS, Tambootielaagte 733-KS, Elandsdrift 8-JS, Rietfontein 736-KS, Vlakfontein 723-KS, Cyferfontein 704-KS, Palmietfontein 708-KS, Rooibok 707-KS, Kwarriehoek 719-KS, Kwarriehoek 710-KS en Roodewal 678-KS tot by die noordoostelike hoek van die laasgenoemde plaas; dan algemeen suidwaarts met die Olifantsrivier langs tot by die noordwestelike hoek van die plaas Nooitgezien 716-KS; dan algemeen suidwaarts met die grense van die volgende plase langs sodat hulle uit hierdie gebied uitgesluit word: Nooitgezien 716-KS, Rietvallei 754-KS, Brakfontein 751-KS, Leeuwfontein 750-KS, Ramshoorn 15-JS, Blaauwildebeestfontein 16-JS, Kameelkop 17-JS, Krokodilsdrift 25-JS en Vaalfontein 14-JS tot by die suidwestelike

baken van die laasgenoemde plaas; dan suidweswaarts in 'n reguit lyn tot by die oostelikste baken van die plaas Kuilsrivier 31-JS; dan algemeen noordweswaarts met die grense van die volgende plase langs sodat hulle in hierdie gebied ingesluit word: Kuilsrivier 31-JS, Valschfontein 33-JS, Weltevreden 158-JR, Matjesgoedkuil 3-JS en Tweefontein 154-JR tot by die noordwestelike baken van die laasgenoemde plaas, die beginpunt; en

(c) stemdistrik No. 392 begrens soos volg:

Vanaf die westelikste baken van die plaas Vaalboschbult 66-JR; dan algemeen noordooswaarts met die grense van die volgende plase langs sodat hulle in hierdie gebied ingesluit word: Vaalboschbult 66-JR (Kaart L.G. A1528/54) Turflaagte 35-JR en Middelkopje 33-JR tot by die noordoostelike baken van die laasgenoemde plaas; dan suidooswaarts, algemeen suidweswaarts en algemeen suidwaarts met die grense van die volgende plase langs sodat hulle in hierdie gebied ingesluit word: Middelkopje 33-JR, Turflaagte 35-JR, Valbosch 38-JR (Kaart L.G. A1528/54), Graspan 37-JR Ruimte 74-JR, Haakdoornfontein 85-JR en Rondefontein 84-JR tot by die suidoostelike baken van die laasgenoemde plaas; dan weswaarts en noordweswaarts met die grense van die volgende plase langs sodat hulle in hierdie gebied ingesluit word: Rondefontein 84-JR, Haakdoornfontein 85-JR, De Witskraal 86-JR, De Witskraal 68-JR, Irrigasie 69-JR en Vaalboschbult 66-JR tot by die westelikste baken van die laasgenoemde plaas, die beginpunt; en

(d) stemdistrik No. 407 begrens soos volg:

Vanaf die noordwestelike baken van die plaas Grys=
bult 477-KR; dan algemeen ooswaarts en suidooswaarts
met die grense van die volgende plase langs sodat
hulle in hierdie gebied ingesluit word: Grysbult 477-KR,
Newlands 479-KR, Vlakplaats 483-KR, Aliwal 486-KR,
nooitgedacht 489-KR, Driefontein 493-KR, Merinovlak=
te 495-KR, Bothasvley 19-JR, Vlaklaagte 22-JR,
Turfpan 24-JR en Palmietgat 34-JR tot by die suid=
oostelike baken van die laasgenoemde plaas; dan
suidweswaarts met die grense van die volgende plase
langs sodat hulle uit hierdie gebied uitgesluit word:
Middelkopje 33-JR, Turflaagte 35-JR, Vaalbosch 38-JR
(Kaart L.G. A1528/54), en Vaalboschbult 66-JR tot
by die westelikste baken van die laasgenoemde plaas;
dan algemeen noordweswaarts met die grense van die
volgende plase langs sodat hulle in hierdie gebied
ingesluit word: Klipplaatdrift 43-JR, Wolfhuis=
kraal 45-JR, Zaagkuildrift 46-JR en Haakdoornbult
49-JR tot by die suidoostelike baken van Gedeelte
1 (Kaart L.G. A996/35) van die plaas Haakdoornbult
49-JR; dan noordwaarts met die oostelike grens
van die genoemde Gedeelte 1 langs tot by die noord=
oostelike baken daarvan; dan ooswaarts met die
grense van die volgende plase langs sodat hulle
in hierdie gebied ingesluit word: Haakdoorn=
bult 49-JR, Uitval 48-JR en Rhenostervallei 47-JR
tot by die noordoostelike baken van Gedeelte 3
(Kaart L.G. A3044/41) van die laasgenoemde plaas;
dan suidooswaarts met die noordoostelike grens van
die genoemde Gedeelte 3 langs tot by die suid=
oostelike baken daarvan; dan suidooswaarts, noord=
ooswaarts en algemeen noordweswaarts met die grense

van die volgende plase langs sodat hulle in hierdie gebied ingesluit word: Wolfhuiskraal 45-JR, Klipplaatdrift 43-JR, Gruispan 16-JR, Welgegund 17-JR, Langkuil 13-JR, Vlaklaagte 8-JR, Voortuitzicht 7-JR, Worcester 481-KR, Tower 480-KR, Lochners 478-KR en Grysult 477-KR tot by die noordwestelike baken van die laasgenoemde plaas; die beginpunt; en

(e) stemdistrik No. 408 begrens soos volg:

Vanaf die noordwestelike baken van die plaas Tweefontein 462-KR; dan algemeen ooswaarts met die grense van die volgende plase langs sodat hulle in hierdie gebied ingesluit word: Tweefontein 462-KR, Doornput 458-KR, Malmesbury 609-KR, Lisbon 610-KR en Winburg 612-KR tot by die noordoostelike baken van die laasgenoemde plaas; dan suidooswaarts met die grense van die volgende plase langs sodat hulle in hierdie gebied ingesluit word: Winburg 612-KR, Napier 640-KR en Hopefield 675-KR tot by die suidoostelike baken van die laasgenoemde plaas; dan algemeen suidweswaarts met die grense van die volgende plase langs sodat hulle in hierdie gebied ingesluit word: Hopefield 675-KR, Darling 672-KR, Kalkfontein 143-JR, Afzet 140-JR, Kalkbult 139-JR en De Kuil 28-JR tot by die suidwestelike baken van die laasgenoemde plaas; dan noordweswaarts met die grense van die volgende plase langs sodat hulle in hierdie gebied ingesluit word: De Kuil 28-JR, Zoetdoornlaagte 25-JR, Leeuwkuil 500-KR, Turffontein 499-KR en Tweefontein 462-KR tot by die noordwestelike baken van die laasgenoemde plaas; die beginpunt.

48. KIESAFDELING PRETORIA-OOS bestaande uit

(a) stemdistrik No. 643 begrens soos volg:

Vanaf die punt waar die Pretoria-Witbank Snelweg die oostelike grens van die plaas Koedoespoort 325-JR sny; dan suidooswaarts met die genoemde Pretoria-Witbank Snelweg langs tot by Watermeyerstraat; dan noordooswaarts met Watermeyerstraat langs tot by Erasmusstraat; dan ooswaarts met Erasmusstraat langs tot by Margarithastraat; dan suidwaarts met Margarithastraat langs tot waar dit die suidelike grens van Meyerspark Dorp sny; dan algemeen ooswaarts, noordooswaarts en suidooswaarts met die grense van die volgende dorpe langs sodat hulle uit hierdie gebied uitgesluit word: Meyerspark, Meyerspark Uitbreiding 2, Meyerspark Uitbreiding 3 en Meyerspark Uitbreiding 8 tot by die punt waar die suidwestelike grens van die laasgenoemde Dorp gesny word deur Simon Vermootenweg; dan algemeen suidwaarts met Simon Vermootenweg langs tot by die Pretoria-Onbekendweg; dan suidooswaarts met die Pretoria-Onbekendweg langs tot waar dit die suidoostelike grens van die plaas The Willows 340-JR; dan suidweswaarts met die suidoostelike grens van die plaas The Willows 340-JR tot by die oostelikste baken van die plaas Valley Farm 379-JR; dan algemeen noordweswaarts met die grense van die volgende plase langs sodat hulle uit hierdie gebied uitgesluit word: Valley Farm 379-JR, Hartebeestpoort 362-JR, Koedoesnek 341-JR en Hartebeestpoort 362-JR

tot by die noordoostelike baken van Gedeelte 22 (Kaart L.G.A. 3369/40) van die plaas Hartebeestpoort 362-JR; dan weswaarts en noordwaarts met die grense van die plaas Murrayfield 343-JR langs sodat dit in hierdie gebied ingesluit word tot by die suidoostelike hoek van die plaas Mopani 342-JR; dan weswaarts met die suidelike grens van die plaas Mopani 342-JR langs tot by die suidwestelike baken daarvan; dan algemeen noordwaarts met die oostelike grense van die plase Scientia 416-JR en Koedoespoort 325-JR langs tot by die punt waar die Pretoria-Witbank Snelweg die oostelike grens van die laasgenoemde plaas sny; die beginpunt; en

(b) stemdistrik No. 658 begrens soos volg:

University of Fort Hare

Vanaf die punt waar die Pretoria-Oostelike Verbypad die noordelike grens van die plaas Hartebeestpoort 362-JR sny; dan ooswaarts met die noordelike grens van die genoemde plaas langs tot by baken geletter N op Kaart L.G.A.225/61 van die plaas Scientia 416-JR; dan ooswaarts langs konsolidasielyn geletter Z, V op die genoemde kaart tot by baken geletter G daarop; dan ooswaarts met die suidelike grens van die plaas Mopani 342-JR tot by die suidoostelike hoek daarvan; dan suidwaarts en ooswaarts met die grense van die plaas Murrayfield 343-JR langs sodat dit uit hierdie gebied uitgesluit word tot by die noordoostelike baken van Gedeelte 22 (Kaart L.G.A. 3369/40) van die plaas Hartebeestpoort

362-JR; dan algemeen suidwaarts met die grense van die volgende plase langs sodat hulle in hierdie gebied ingesluit word: Hartebeestpoort 362-JR, Koedoesnek 341-JR, Hartebeestpoort 362-JR, Valley Farm 379-JR, Hartebeestpoort 362-JR, Valley Farm 379-JR en Garstfontein 374-JR tot by die oostelikste baken van die laasgenoemde plaas; dan suidweswaarts en weswaarts met die grense van die volgende plase langs sodat hulle in hierdie gebied ingesluit word: Garstfontein 374-JR, Waterkloof 360-JR en Waterkloof 378-JR tot by die suidwestelike baken van die laasgenoemde plaas; dan noordweswaarts en noordooswaarts met die suidwestelike en noordwestelike grense van die plaas Waterkloof 378-JR tot by die noordoostelike baken van Gedeelte 1 (Kaart L.G.A.1342/32) van die plaas Waterkloof 378-JR; dan suidooswaarts met die grense van die volgende gedeeltes van die plaas Waterkloof 378-JR langs sodat hulle in hierdie gebied ingesluit word: die genoemde Gedeelte 1, Gedeelte 7 (Kaart L.G.A. 2938/35) en Gedeeltes (Kaart L.G.A. 945/35) tot by die suidwestelike baken van Gedeelte 20 (Kaart L.G.A. 1214/38) van die plaas Waterkloof 378-JR; dan noordooswaarts met die suidoostelike grens van die genoemde Gedeelte 20 langs en die verlenging noordooswaarts daarvan tot by die punt waar die genoemde verlenging die Pretoria-Jan Smuts Hoofweg sny; dan suidooswaarts met die genoemde Pretoria-Jan Smuts Hoofweg langs tot by die Oostelike Verbypad; dan noordooswaarts met die Oostelike Verbypad langs tot by die punt waar dit gesny word deur die verlenging suidwaarts van die oostelike grens van Erasmusrand Dorp;

dan algemeen noordwaarts met die grense van die volgende Dorpe langs sodat hulle uit hierdie gebied uitgesluit word: Erasmusrand, Waterkloof Ridge en Waterkloof Uitbreiding 1 tot by die suidoostelike baken van die laasgenoemde Dorp; dan algemeen noordwaarts met die oostelike grens langs van Alphen Park Dorp tot by die noordoostelike baken daarvan; dan weswaarts en algemeen noordooswaarts met die grense van Erf 757 (Reserve) van Menlo Park Dorp langs sodat dit in hierdie gebied ingesluit word tot by die noordelikste baken daarvan; dan suidooswaarts met die suidwestelike grens van Lynnwood Dorp langs tot by die suidwestelike baken daarvan; dan ooswaarts met die suidelike grens van Lynnwood Dorp en sy verlenging ooswaarts langs tot by die punt waar die genoemde verlenging die Oostelike Verbypad sny; dan algemeen noordwaarts met die genoemde Oostelike Verbypad langs tot waar dit die noordelike grens van die plaas Hartebeestpoort 362-JR sny; die beginpunt.

49. KIESAFDELING PRETORIA-SENTRAAL bestaande uit

- (a) stemdistrik No. 624;
- (b) stemdistrik No. 107 begrens soos volg:

Vanaf die punt waar Vermeulenstraat gesny word deur Van der Waltstraat; dan ooswaarts met Vermeulenstraat langs tot waar dit gesny word deur die Apiearivier; dan suidooswaarts met die

Apiesrivier langs tot by sy samevloeiing met die Walkerspruit, dan suidooswaarts met die Walkerspruit langs tot waar dit gesny word deur Schoemanstraat; dan ooswaarts met Schoemanstraat en Parkstraat langs tot by Troyestraat; dan suidweswaarts met Troyestraat langs tot by Kotzestraat; dan noordweswaarts met Kotzestraat langs tot by Jeppestraat; dan suidweswaarts met Jeppestraat langs tot by Walkerstraat; dan weswaarts met Walkerstraat langs tot waar dit gesny word deur die Apiesrivier; dan algemeen noordwaarts met die Apiesrivier langs tot waar dit gesny word deur Jacob Marestraat; dan weswaarts met Jacob Marestraat langs tot by Van der Waltstraat; dan noordwaarts met Van der Waltstraat langs tot by Vermeulenstraat; die beginpunt; en

(c) stemdistrik No. 603 begrens soos volg:

Vanaf die punt waar Princes Parklaan gesny word deur Kerkstraat; dan ooswaarts met Kerkstraat langs tot by Schubartstraat; dan noordwaarts met Schubartstraat langs tot by Proesstraat; dan ooswaarts met Proesstraat langs tot by Van der Waltstraat; dan suidwaarts met Van der Waltstraat langs tot by Jacob Marestraat; dan ooswaarts met Jacob Marestraat langs tot waar dit gesny word deur die Apiesrivier; dan algemeen noordwaarts met die Apiesrivier langs tot waar dit die Rissik-Pretoria-Wes Spoorlyn sny; dan algemeen noordweswaarts met die genoemde Spoorlyn langs tot waar dit

Potgieterstraat sny; dan noordwaarts met Potgieterstraat langs tot by Visagiestraat; dan weswaarts met Visagiestraat langs tot by Princes Parklaan; dan noordwaarts met Princes Parklaan langs tot by Kerkstraat; die beginpunt; en

- (d) stemdistrik No. 136 begrens soos volg:

Vanaf die punt waar die Pretoria-Hercules Spoorlyn gesny word deur Kerkstraat; dan ooswaarts met Kerkstraat langs tot by Princes Parklaan; dan suidwaarts met Princes Parklaan langs tot by Visagiestraat; dan ooswaarts met Visagiestraat langs tot by Potgieterstraat; dan suidwaarts met Potgieterstraat langs tot waar dit gesny word deur die Pretoria-Hercules Spoorlyn; dan weswaarts en noordwaarts met die genoemde spoorlyn langs tot waar dit deur Kerkstraat gesny word; die beginpunt.

50. KIESAFDELING PRETORIA-WES bestaande uit

- (a) Stemdistrikte Nos. 109, 114, 115, 138, 614 en 621;
- (b) stemdistrik No. 623 begrens soos volg:

Vanaf die punt waar die Pretoria-Hercules Spoorlyn gesny word deur die noordelike grens van Gedeelte 28 (Les Marais) (Kaart geheg aan Akte van Transport 1850/1890) van die plaas Daspoort 319-JR; dan

ooswaarts met die genoemde noordelike grens langs tot waar dit gesny word deur Von Wiellighstraat; dan algemeen suidwaarts met die genoemde Von Wiellighstraat langs tot by Kerkstraat; dan weswaarts met Kerkstraat langs tot waar dit gesny word deur die Pretoria-Hercules Spoorlyn; dan suidwaarts en ooswaarts met die genoemde Pretoria-Hercules Spoorlyn langs tot by die noordoostelike baken van Gedeelte 83 (Kaart L.G.A.3717/35) van die plaas Pretoria Town and Townlands 351-JR; dan suidwaarts, weswaarts en noordwaarts met die grense van die volgende gedeeltes van die plaas Pretoria Town and Townlands 351-JR langs sodat hulle in hierdie gebied ingesluit word: die genoemde Gedeelte 83, Gedeelte 222 (Kaart L.G.A. 4115/57), Gedeelte 20 (Kaart L.G.A. 2048/14), Gedeelte 113 (Kaart L.G.A. 3278/41), Gedeelte 99 (Kaart L.G.A. 4659/38), Gedeelte 268 (Kaart L.G.A. 7309/69), Gedeelte 256 (Kaart L.G.A. 7381/65), Gedeelte 269 (Kaart L.G.A. 7310/69), die genoemde Gedeelte 99, die genoemde Gedeelte 113, die genoemde Gedeelte 20, die genoemde Gedeelte 222, Gedeelte 342 (Kaart L.G.A. 3350/77), Gedeelte 951 (Diagram S.G.A. 4492/37), Gedeelte 192 (Kaart L.G.A. 1826/53), die genoemde Gedeelte 95 en Gedeelte 28 (Kaart L.G.A. 1656/17) tot by die noordwestelike baken van die laasgenoemde gedeelte op Carlstraat; dan weswaarts met Carlstraat langs tot by Rose-Ettastraat; dan noordwaarts met Rose-Ettastraat langs tot by Vom Hagenstraat; dan ooswaarts met Vom Hagenstraat langs tot waar dit die Pretoria-Hercules Spoorlyn sny; dan noord-ooswaarts met die genoemde Spoorlyn langs tot waar dit die noordelike grens van Gedeelte 28 (Les Marais) van die plaas Daspoort 319-JR sny; die beginpunt.

51. KIESAFDELING PRIMROSE bestaande uit

Stemdistrikte Nos. 80, 84, 146 en 147.

52. KIESAFDELING RANDBURG bestaande uit

(a) Stemdistrik No. 653;

(b) stemdistrik No. 22 begrens soos volg:

Vanaf die noordwestelike hoek van Fontainebleau Dorp; dan suidooswaarts met die noordoostelike grens van Fontainebleau Dorp tot by Republiekweg; dan noordooswaarts met Republiekweg langs tot by die suidelikste baken van Malanshof Uitbreiding 8 Dorp; dan noordooswaarts en noordweswaarts met die suidoostelike en noordoostelike grense van die genoemde Malanshof Uitbreiding 8 Dorp langs tot by die westelikste baken van Gedeelte 45 (Kaart L.G.A. 136/16) van die plaas Klipfontein 203-IQ; dan noordooswaarts met die noordelike grens van die genoemde Gedeelte 45 langs tot by die noordelikste baken daarvan; dan noordooswaarts en noordweswaarts met die suidwestelike en noordwestelike grense van Gedeelte 129 (Kaart L.G.A. 1126/42) van die plaas Klipfontein 203-IQ langs tot by die noordelikste baken daarvan; dan algemeen noordooswaarts en ooswaarts met Republiekweg en Hillstraat langs tot by Hendrik Verwoerdlaan; dan oor Hendrik Verwoerdrylaan langs tot by sy kruising met Jan Smutslaan; dan suidooswaarts met Jan Smutslaan langs tot by Neeronweg; dan suidwaarts met Neeronweg langs tot by Republiekweg; dan weswaarts met Republiekweg tot by Hendrik

Verwoerdrylaan; dan suidwaarts met Hendrik Verwoerdrylaan langs tot by die suidoostelike grens van Robindale Dorp; dan suidooswaarts en suidweswaarts met die noordoostelike en suidoostelike grense van Robindale Dorp langs tot by die suidoostelike baken daarvan; dan weswaarts met die noordelike grense van Linden Uitbreiding Dorp en Robindale Uitbreiding 4 Dorp langs tot by die noordwestelike baken van die laasgenoemde dorp; dan weswaarts met die suidelike grens van Robindale Uitbreiding 1 Dorp langs tot by die suidwestelike baken daarvan; dan weswaarts in 'n reguitlyn tot by die noordoostelike baken van Windsor Dorp; dan weswaarts met die grense van die volgende langs sodat hulle uit hierdie gebied uitgesluit word: Windsor Dorp, Randpark Uitbreiding 3 Dorp, Gedeelte 154 (Kaart L.G.A. 1880/46) van die plaas Klipfontein 203-IQ en die genoemde Windsor Dorp tot by die noordwestelike baken van die laasgenoemde dorp; dan algemeen noordwaarts met die westelike grens van die plaas Klipfontein 203-IQ langs tot by die noordwestelike hoek van Fontainebleau Dorp; die beginpunt; en

(c) stemdistrik No. 630 begrens soos volg:

Vanaf die noordelikste baken van Northcliff Uitbreiding 4 Dorp; dan suidooswaarts met D.F. Malanrylaan langs tot by die noordelikste baken van Risidale Dorp; dan algemeen suidweswaarts met die grense van die volgende dorpe langs sodat hulle uit hierdie gebied uitgesluit word: Risidale, Northcliff Uitbreiding 3 en Northcliff

tot by die suidelikste baken van die laasgenoemde dorp; dan suidweswaarts en noordweswaarts met die suidoostelike en suidwestelike grense van Gedeelte 256 (Kaart L.G.A. 3056/69) van die plaas Waterval 211-IQ langs tot by Baken geletter R op Algemene Plan L.G.A. 3240/69 van Northcliff Uitbreiding 12 Dorp; dan algemeen suidweswaarts en algemeen noordweswaarts met die grense van die volgende dorpe langs sodat hulle in hierdie gebied ingesluit word: Northcliff Uitbreiding 12 en Northcliff Uitbreiding 15 tot by die westelikste baken van die laasgenoemde dorp; dan weswaarts met die noordelike grense van die volgende langs: Gedeelte 218 (Kaart L.G.A. 3315/51), Gedeelte 57 (Kaart L.G.A. 3158/22) en Gedeelte 128 (Kaart L.G.A. 1771/34) almal van die plaas Waterval 211-IQ en Florida Glen Uitbreiding 1 Dorp tot by die noordwestelike baken van die laasgenoemde dorp; dan noordooswaarts met die suidoostelike grens van die plaas Weltevreden 202-IQ tot by die suidoostelike baken van Fairland Dorp; dan ooswaarts met die noordelike grens van Gedeelte 40 (Kaart L.G.A. 3450/09) van die plaas Waterval 211-IQ langs tot by die noordoostelike baken daarvan; dan noordwaarts met die westelike grens van Northcliff Uitbreiding 6 Dorp langs tot by Valerielaan; dan weswaarts met Valerielaan langs tot by Normanrylaan, dan noordweswaarts met Normanrylaan langs tot by Weltevredenweg; dan noordweswaarts met Weltevredenweg langs tot by die westelikste baken van Northcliff Uitbreiding 10 Dorp; dan algemeen noordooswaarts met die grense van Northcliff Uitbreiding 10 Dorp langs

sodat dit in hierdie gebied ingesluit word tot by Gaillelaan; dan noordwaarts met Gaillelaan langs tot by Sewendelaan; dan ooswaarts met Sewendelaan langs tot by San Juanlaan; dan noordooswaarts met San Juanlaan langs tot by die suidwestelike grens van Berario Dorp; dan noordweswaarts en noordooswaarts met die grense van die volgende dorpe langs sodat hulle in hierdie gebied ingesluit word: Berario en Northcliff Uitbreiding 4 tot by die noordelikste baken van die laasgenoemde Dorp; die beginpunt.

53. KIESAFDELING RANDFONTEIN bestaande uit

- (a) Stemdistrikte Nos. 62, 67 en 459;
- (b) stemdistrik No. 65 begrens soos volg:

University of Fort Hare
Together in Excellence

Vanaf die punt waar die Johannesburg-Krugersdorp Spoorlyn die oostelike grens van Gedeelte 3 (Kaart Boek 62 folio 17) van die plaas Witpoortjie 245-IQ; dan suidwaarts met die genoemde oostelike grens langs tot by die noordoostelike baken van Mindalore Uitbreiding 1 Dorp; dan weswaarts, suidwaarts, weswaarts, suidwaarts en ooswaarts met die grense van Mindalore Uitbreiding 1 Dorp langs sodat dit uit hierdie gebied uitgesluit word tot by die suidoostelike baken daarvan; dan suidwaarts en weswaarts met die oostelike en suidelike grense langs van die volgende gedeeltes van die plaas Witpoortjie 245-IQ: Gedeelte 3 (Kaart Boek 62 folio 17) en Gedeelte 2 (Kaart Boek 62 folio 16) tot by die suidwestelike baken van

die laasgenoemde gedeelte; dan weswaarts met die suidelike grens van Gedeelte 26 (Kaart L.G.A. 7459/55) van die plaas Rietvalei 241-IQ langs tot by baken geletter V op Kaart L.G.A. 4444/26 van Gedeelte 9 (Pessens Farm) van die plaas Rietvalei 241-IQ; dan algemeen weswaarts met grens geletter U, T tot by baken geletter S op die genoemde kaart van Gedeelte 9; dan noordwaarts met die westelike grens van die plaas Rietvalei 241-IQ langs tot by die Randfontein-Krugersdorp Spoorlyn; dan noordwaarts met die genoemde Spoorlyn langs tot by sy aansluiting met die Mafeking-Krugersdorp Spoorlyn; dan algemeen ooswaarts met die Mafeking-Krugersdorp-Johannesburg Spoorlyn langs tot by die oostelike grens van Gedeelte 3 (Kaart Boek 62 folio 17) van die plaas Witpoortjie 245-IQ; die beginpunt.

54. KIESAFDELING RISSIK bestaande uit

- (a) stemdistrikte Nos. 116, 151, 194 en 649;
- (b) stemdistrik No. 145 begrens soos volg:

Vanaf die punt waar die Apiesrivier gesny word deur Vermeulenstraat; dan ooswaarts met Vermeulenstraat langs tot by Zeederbergstraat; dan suidwaarts met Zeederbergstraat langs tot by Kerkstraat Oos; dan ooswaarts met Kerkstraat Oos langs tot by Leydsstraat; dan suidwaarts met Leydsstraat langs tot by Parkstraat; dan weswaarts met Parkstraat en Schoemanstraat langs tot waar die laasgenoemde straat gesny word deur die Walkerspruit; dan noordweswaarts met die

Walkerspruit langs tot by sy samevloeiing met die Apiesrivier; dan noordweswaarts met die Apiesrivier langs tot waar dit gesny word deur Vermeulenstraat; die beginpunt.

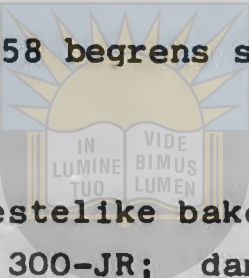
55. KIESAFDELING ROODEPLAAT bestaande uit

- (a) Stemdistrikte Nos. 400 en 659;
- (b) stemdistrik No. 154 begrens soos volg:

Vanaf die punt waar die Apiesrivier die noordelike grens van die plaas De Onderstepoort 300-JR sny; dan ooswaarts met die genoemde noordelike grens van die plaas De Onderstepoort 300-JR langs tot by die noordoostelike baken daarvan; dan algemeen suidwaarts met die oostelike grense van die volgende plase langs: De Onderstepoort 300-JR en Wonderboom 302-JR tot waar die laasgenoemde grens Zambesiryiaan sny; dan ooswaarts met die genoemde Zambesiryiaan langs tot by die suidoostelike baken van Wonderboom Landbouhoewes; dan weswaarts, noordwaarts en ooswaarts met die grense van die genoemde Wonderboom Landbouhoewes langs sodat hulle in hierdie gebied ingesluit word tot waar die noordelike grens van die genoemde Landbouhoewes die Warmbad-Wonderboom Pad sny; dan noordooswaarts met die genoemde Warmbad-Wonderboom Pad tot waar dit die noordelike grens van Wonderboom Landbouhoewes Uitbreiding 1 sny; dan weswaarts met die noordelike

grens van die genoemde Landbouhoewes langs tot by die noordwestelike hoek daarvan; dan algemeen noordwaarts met die Apiesrivier langs tot waar dit die Hoogwatermerk van die Bon Accord Dam sny; dan algemeen noordwaarts met die genoemde Hoogwatermerk van die Bon Accord Dam langs sodat dit in hierdie gebied ingesluit word tot by die Apiesrivier; dan algemeen noordwaarts met die Apiesrivier langs tot waar dit die noordelike grens van die plaas De Onderstepoort 300-JR sny; die beginpunt; en


(c) stemdistrik No. 158 begrens soos volg:



Vanaf die noordwestelike baken van die plaas De Onderstepoort 300-JR; dan ooswaarts met die noordelike grens van die De Onderstepoort 300-JR tot waar die genoemde noordelike grens die Apiesrivier sny; dan algemeen suidwaarts met die Apiesrivier langs tot by die Bon Accord Dam; dan algemeen suidwaarts met die Hoogwatermerk van die genoemde Bon Accord Dam langs sodat dit uit hierdie gebied uitgesluit word tot waar die genoemde Hoogwatermerk die Apiesrivier sny; dan algemeen suidwaarts met die genoemde Apiesrivier langs tot by die noordwestelike hoek van Wonderboom Landbouhoewes Uitbreiding 1; dan ooswaarts met die noordelike grense van die genoemde Landbouhoewes langs tot waar dit gesny word deur Pretoria-Warmbad pad; dan algemeen suidweswaarts met die genoemde Pretoria-Warmbad pad langs tot waar dit gesny word deur die verlenging ooswaarts van

President Steynstraat, Pretoria Noord Dorp;
dan weswaarts met die genoemde verlenging langs
tot waar dit die Pretoria-Rosslyn Spoorlyn sny;
dan algemeen noordweswaarts met die genoemde
Spoorlyn langs tot waar dit die westelike grens
van die plaas Wonderboom 302-JR sny; dan
noordwaarts met die genoemde westelike grens van
die plaas Wonderboom 302-JR langs tot by die
noordwestelike baken daarvan; dan weswaarts en
noordwaarts met die suidelike en westelike grense
van die plaas De Onderstepoort 300-JR langs tot
by die noordwestelike baken daarvan; die beginpunt;
en

(d) stembedistrik No. 159 begrens soos volg:



Vanaf die punt waar die Moreletaspruit Pretoriaweg
sny; dan ooswaarts met Pretoriaweg langs tot by
Simon Vermootenweg; dan suidwaarts met Simon
Vermootenweg tot waar dit die suidwestelike grens
van Meyerspark Uitbreiding 8 Dorp; dan noordoos=
waarts, suidweswaarts en weswaarts met die grense
van die volgende dorpe langs sodat hulle in
hierdie gebied ingesluit word: Meyerspark
Uitbreiding 8, Meyerspark Uitbreiding 3,
Meyerspark Uitbreiding 2 en Meyerspark tot waar die
suidelike grens van die laasgenoemde Dorp gesny
word deur Margarithastraat; dan noordwaarts met
Margarithastraat langs tot by Erasmustraart; dan
weswaarts met Erasmusstraat langs tot Watermeyerstraat
dan suidweswaarts met Watermeyerstraat langs tot
waar dit die westelike grens van Meyerspark Dorp
sny; dan noordwaarts en ooswaarts met die westelike

en noordelike grense van Meyerspark Dorp tot waar die laasgenoemde grens die Moreletaspruit sny; dan algemeen noordwaarts met die Moreletaspruit langs tot waar dit Pretoriaweg sny; die beginpunt; en

(e) stemdistrik No. 648 begrens soos volg:

Vanaf die noordwestelike baken van die plaas Doornpoort 295-JR; dan algemeen noordooswaarts met die grense van die volgende plase langs sodat hulle in hierdie gebied ingesluit word: Doornpoort 295-JR, Zeekoegat 296-JR, Roodeplaat 293-JR en Paardefontein 282-JR tot by die noord-oostelike baken van die laasgenoemde plaas; dan algemeen suidwaarts met die grense van die volgende plase langs sodat hulle in hierdie gebied ingesluit word: Paardefontein 282-JR, Doornfontein 291-JR, Kameelfontein 297-JR en Leeuwfontein 299-JR tot by die suidelikste baken van die laasgenoemde plaas; dan noordweswaarts, algemeen suidwaarts en weswaarts met die grense van Gedeelte 1 (KB 76/64) van die plaas Baviaanspoort 330-JR en Vlakfontein 329-JR langs sodat hulle uit hierdie gebied uitgesluit word tot by die noordoostelike baken van Gedeelte 28 (Kaart L.G. A1067/21) van die plaas Derdepoort 326-JR; dan suidwaarts met die oostelike grens van die plaas Derdepoort 326-JR langs tot waar dit die Witbank-Koedoespoort Spoorlyn sny; dan algemeen weswaarts met die genoemde Spoorlyn langs tot waar dit die Moreletaspruit sny; dan algemeen noordwaarts met die

Moreletaspruit langs tot by die noordoostelike hoek van Gedeelte 10 (Kaart L.G.A. 3170/05) van die plaas Derdepoort 326-JR; dan algemeen weswaarts met die noordelike grense van die genoemde Gedeelte 10 en Jan Niemandpark Dorp langs tot by die suidoostelike baken van Gedeelte 157 (Kaart L.G. A6305/45) van die plaas Derdepoort 326-JR; dan noordwaarts met die oostelike grense van die genoemde Gedeelte 157 en Gedeelte 226 (Kaart L.G.A406/56) van die plaas Derdepoort 326-JR langs tot by die noordoostelike baken van die laasgenoemde gedeelte; dan suidweswaarts met die Pretoria-Baviaanspoort Pad langs tot by sy kruising met die Pretoria-Moloto Pad; dan noordwaarts met die Pretoria-Moloto Pad langs tot waar dit gesny word deur die verlenging ooswaarts van die noordelike grens van Gedeelte 256 (Kaart L.G.A. 5477/64) van die plaas Derdepoort 326-JR; dan weswaarts met die genoemde verlenging en noordelike grens van Gedeelte 256 langs tot by die noordwestelike baken daarvan; dan algemeen weswaarts met die noordelike grense van Eastlynne Dorp, Waverley Dorp, Villieria Dorp en Rietfontein Dorp tot by die suidwestelike baken van Montana Landbouhoewes; dan noordwaarts met die westelike grens van Montana Landbouhoewes langs tot waar dit Zambesiryiaan sny; dan algemeen weswaarts met Zambesiryiaan langs tot waar dit die westelike grens van die plaas Hartebeestfontein 324-JR sny; dan noordwaarts met die westelike grense van die plase Hartebeestfontein 324-JR en Doornpoort 295-JR langs tot by die noordwestelike baken van die laasgenoemde plaas; die beginpunt;

(f) Stembedstrik 396 begrens soos volg:

Vanaf die noordelikste baken van die plaas Uitspan 98-JR; dan suidooswaarts met die noordoostelike grens van die plaas Uitspan 98-JR langs tot by die noordwestelike baken van Gedeelte 3 (Kaart L.G.A.371/32) van die plaas Stinkwater 97-JR; dan noordooswaarts, algemeen suidwaarts en suidweswaarts met die grense van die genoemde Gedeelte 3 van die plaas Stinkwater 97-JR langs sodat dit in hierdie gebied ingesluit word tot by die suidwestelike baken daarvan; dan suidwaarts met die oostelike grense van die volgende plase langs: Uitspan 98-JR, Zoutpan 104-JR en Rietgat 105-JR tot by die noordwestelike baken van die plaas Sterkwater 106-JR; dan ooswaarts met die noordelike grens van die genoemde plaas Sterkwater 106-JR langs tot by die suidwestelike baken van Gedeelte 4 (Kaart L.G. A5120/37) van die plaas Stinkwater 97-JR; dan noordwaarts en ooswaarts met die grense van die genoemde Gedeelte 4 van die plaas Stinkwater 97-JR langs sodat dit in hierdie gebied ingesluit word tot by die noordoostelike baken daarvan; dan algemeen ooswaarts met die grense van die volgende plase langs sodat hulle in hierdie gebied ingesluit word: Zandkop Zijn Laagte 108-JR en Hamanskraal 112-JR tot by Bakens A op Kaart vir Proklamasiedoeleindes L.G. A1982/77 oor Gedeelte 2 (Kaart L.G. 449/1892) van die plaas Leeuwkraal 92-JR; dan noordwaarts en noordooswaarts in 'n reeks reguit lyne deur Bakens B, C, D en E tot by Bakens F

op die genoemde Kaart vir Proklamasiedoeleindes L.G. A1982/77; dan noordwaarts met die westelike grens van die volgende gedeeltes van die plaas Leeuwkraal 92-JR langs: Gedeelte 7 (Kaart L.G. A8184/73) en Gedeelte 10 (Kaart L.G. A5999/76) tot by die noordwestelike baken van die laasgenoemde gedeelte wat Bakens A op Kaart vir Proklamasiedoeleindes L.G. A2011/77 oor die plaas Boschplaats 91-JR is; dan noordwaarts in 'n reeks reguit lyne deur Bakens B, C, D en E tot by die punt waar die reguitlyn wat Bakens E en F op die genoemde Kaart vir Proklamasiedoeleindes L.G. A2011/77 verbind, gesny word deur die verlenging weswaarts van die noordelike grens van Gedeelte 2 (Kaart L.G. A5048/03) van die plaas Boekenhoutkloof 87-JR; dan ooswaarts met die genoemde verlenging en noordelike grens van Gedeelte 2 (Kaart L.G. A5048/03) van die plaas Boekenhoutkloof 87-JR tot by die noordoostelike baken daarvan; dan ooswaarts met die noordelike grens van Gedeelte 1 (Kaart Boek 97 folio 46) van die plaas Boekenhoutkloof 87-JR langs tot by die noordoostelike baken daarvan; dan suidwaarts en ooswaarts met die grense van die volgende plase langs sodat hulle in hierdie gebied ingesluit word: Rooibank 88-JR en Welgevonden 124-JR tot by die noordoostelike baken van die laasgenoemde plaas; dan algemeen suidwaarts met die grense van die volgende plase langs sodat hulle in hierdie gebied ingesluit word: genoemde plaas Welgevonden 124-JR, Hartebeestfontein 123-JR, Boekenhoutkloof 129-JR en Kloppersbos 128-JR, tot by die suidoostelike baken van die laasgenoemde plaas; dan algemeen

weswaarts met die grense van die volgende plase langs sodat hulle in hierdie gebied ingesluit word: Kloppersbos 128-JR, Haakdoornfontein 119-JR, Kromdraai 115-JR, Lusthof 114-JR, Bultfontein 107-JR en Rietgat 105-JR tot by die suidoostelike baken van die laasgenoemde plaas; dan noordwaarts en noordooswaarts met die grense van die volgende plase langs sodat hulle in hierdie gebied ingesluit word: Rietgat 105-JR, Zoutpan 104-JR en Uitspan 98-JR tot by die noordelikste baken van die laasgenoemde plaas; die beginpunt; en

(g) stemdistrik 284 begrens soos volg:

Vanaf die punt waar die oostelike grens van die plaas Koedoespoort 325-JR die Rissik-Witbank Spoorlyn sny; dan noordooswaarts met die genoemde Spoorlyn langs tot waar dit die westelike grens van die plaas Vlakfontein 329-JR sny; dan noordwaarts met die westelike grens van die plaas Vlakfontein 329-JR langs tot by die noordwestelike baken daarvan; dan ooswaarts met die noordelike grens van die plaas Vlakfontein 329-JR langs tot by die suidwestelike hoek van Gedeelte 1 (KB 76/64) van die plaas Baviaanspoort 330-JR; dan algemeen noordwaarts en suidooswaarts met die grense van die genoemde Gedeelte 1 langs tot by die oostelikste baken daarvan; dan noordwaarts met die grense van die volgende plase langs sodat hulle uit hierdie gebied uitgesluit word: Leeu=fontein 299-JR en Kameelfontein 297-JR tot by die oostelike baken van die laasgenoemde plaas; dan suidooswaarts, algemeen suidwaarts en weswaarts met die grense van die volgende plase langs sodat

hulle in hierdie gebied ingesluit word: Beynespoort 335-JR, Nootgedacht 333-JR, Pienaarspoort 339-JR en Pienaarspoort 338-JR tot by die suidoostelike baken van die plaas Hatherley 331-JR; dan noordweswaarts en suidweswaarts met die suidwestelike en suidoostelike grense van die plaas Hatherley 331-JR langs en verder suidweswaarts met die suidoostelike grens van die plaas The Willows 340-JR langs tot waar die laasgenoemde grens die Pretoria-Onbekend Pad sny; dan noordweswaarts met die Pretoria-Onbekend Pad langs tot by sy sluiting met Simon Vermootenweg; dan algemeen noordwaarts met Simon Vermootenweg langs tot by Pretoriaweg; dan weswaarts met Pretoriaweg langs tot waar dit die Moreletaspruit sny; dan algemeen suidwaarts met die Moreletaspruit langs tot by die suidoostelike hoek van Silverton Dorp; dan weswaarts met die suidelike grens van die genoemde Dorp langs tot by die noordwestelike baken van Meyerspark Dorp; dan suidwaarts met die westelike grens van Meyerspark Dorp tot waar dit Watermeyerstraat sny; dan suidweswaarts en noordweswaarts met Watermeyerstraat en die Pretoria-Witbank Snelweg langs tot waar die genoemde Snelweg die oostelike grens van die plaas Koedoespoort 325-JR sny; dan noordwaarts met die oostelike grens van die plaas Koedoespoort 325-JR tot waar dit die Pretoria-Rissik Spoorlyn sny; die beginpunt.

56. KIESAFDELING ROODEPOORT bestaande uit

- (a) Stemdistrik No. 68;

(b) stemdistrik No. 103 begrens soos volg:

Vanaf die noordwestelike baken van die plaas Roodepoort 237-IQ; dan algemeen suidooswaarts en suidwaarts met die noordwestelike en oostelike grense van die plaas Roodepoort 237-IQ langs tot by die noordelikste baken van Georgia Dorp; dan suidweswaarts met die noordwestelike grens van Georgia Dorp langs tot by Sewendelaan; dan noordweswaarts met Sewendelaan langs tot by Derdestraat; dan suidweswaarts met Derdestraat langs tot by Vyfdelaan; dan noordweswaarts met Vyfdelaan langs tot by Paul Krugerlaan; dan suidweswaarts met Paul Krugerlaan langs tot by Derdelaan; dan suidooswaarts met Derdelaan langs tot by Derdestraat; dan suidweswaarts met Derdestraat en sy verlenging suidweswaarts langs tot waar die genoemde verlenging die Johannesburg-Krugersdorp Spoorlyn sny; dan algemeen noordweswaarts met die Johannesburg-Krugersdorp Spoorlyn langs tot waar dit die noordwestelike grens van Witpoortjie Dorp sny; dan noordooswaarts en suidooswaarts met die noordwestelike en noordoostelike grense van Witpoortjie Dorp langs tot by die noordoostelike baken daarvan; dan noordooswaarts met die noordwestelike grens van die plaas Roodepoort 237-IQ langs tot by die noordwestelike baken daarvan; die beginpunt; en

(c) stemdistrik No. 226 begrens soos volg:

Mindalore Uitbreiding 1 Dorp (Algemene Plan L.G.A 5928/52).

57. KIESAFDELING ROSETTENVILLE bestaande uit

- (a) Stemdistrikte Nos. 53, 58, 66 en 78;
- (b) stemdistrik No. 59 begrens soos volg:

Vanaf die kruising van Nephinweg en Southern Klipriviersbergweg, South Hills Dorp; dan ooswaarts met Southern Klipriviersbergweg langs tot by die noordwestelike baken van Steeldale Dorp; dan suidwaarts met die westelike grense langs van die volgende dorpe: Steeldale en Tulisa Park tot by die suidwestelike baken van die laasgenoemde dorp, dan weswaarts met South Randweg langs tot by die suidoostelike baken van Erf 1202 (Park) South Hills Dorp; dan noordwaarts met die oostelike grens van die genoemde Erf 1202 en Nephinweg langs tot by Southern Klipriviersbergweg; die beginpunt.

58. KIESAFDELING RUSTENBURG bestaande uit

stemdistrik No. 413 begrens soos volg:

Vanaf die westelike baken van die plaas Rietvly 271-JQ; dan ooswaarts en suidwaarts langs die noordelike en oostelike grense daarvan, tot by die suidoostelike baken van gedeelte 131 (Kaart L.G. A1423/63) van laasgenoemde plaas Rietvly 271-JQ; dan noordooswaarts met die noordwestelike grens van die plaas Town and Townlands of Rustenburg 272-JQ langs tot by die noordelikste baken van gedeelte 95 (Kaart L.G. A1276/61) van laasgenoemde plaas; dan algemeen suidwaarts en insluitende die volgende gedeeltes van die genoemde plaas Town and Townlands of Rustenburg 272-JQ: die genoemde gedeelte 95 en gedeelte 80 (Kaart L.G. A2753/57) tot die suidelike baken van laasgenoemde gedeelte; dan algemeen suidooswaarts, noordooswaarts en noordweswaarts in 'n reeks reguit lyne deur bakens genoem Knop, Dorn, Add, Weg en Las na baken Uit, geleë op die noordwestelike grens van die plaas Town and Town Townlands of Rustenburg 272-JQ (sien werksplan geliasseer in meesterstukke 81/60) synde die internasionale grens tussen die Republiek van Suid-Afrika en Bophuthatswana; dan algemeen noordooswaarts met die grense van genoemde plaas Town and Townlands of Rustenburg 272-JQ en die plaas Paardekraal 279-JQ langs tot by die baken geletter S (Meetstukke 310/77) geleë op die noordwestelike grens van laasgenoemde plaas; dan algemeen noordooswaarts met 'n reeks reguit lyne deur bakens geletter R, Q, P, N, M, L, K, J, H, G, F, E, D en C tot baken B (Meetstukke 310/77) geleë op die plaas Reinkoyalskraal 278-JQ; dan verder noordooswaarts oor die plase Elandsheuvel 282-JQ

en Tweedepoort 283-JQ deur die bakens geletter N, A, B, C, D, E, F, G, H, J, Tb, K, L en M tot punt geletter X (Meetstukke 414/77) geleë op die onreëlmatige noordwestelike grens van die plaas Boschpoort 284-JQ synde die internasionale grens tussen die Republiek van Suid-Afrika en Bophuthatswana; dan noordoos=waarts met genoemde onreëlmatige grens langs tot by die noordelikste bakens van genoemde plaas Boschpoort 284-JQ; dan algemeen suidwaarts met die grense van die volgende plase langs sodat hulle in hierdie gebied ingesluit word: die genoemde plaas Boschpoort 284-JQ, Elandsheuvel 828-JQ, Paardekraal 279-JQ en Waterval 303-JQ tot by die suidoostelike bakens van gedeelte 5 (Kaart L.G. A2517/23) van die laasgenoemde plaas; dan weswaarts, algemeen suidwaarts en weswaarts met die grense van die volgende langs sodat hulle uit hierdie gebied uitgesluit word: die plase Kroondal 304-JQ, Oorzaak 335-JQ, Lastig 334-JQ en Boschfontein 330-JQ tot by die westelikste bakens van laasgenoemde plaas; dan algemeen noordweswaarts met die grense van die volgende plase langs sodat hulle in hierdie gebied ingesluit word: die plase Baviaanskrans 308-JQ, Rietvallei 314-JQ, Donkerhoek 312-JQ en Rietvly 271-JQ tot by die westelike bakens van die laasgenoemde plaas, die beginpunt.

59. KIESAFDELING SANDTON bestaande uit**(a) stemdistrik No. 76 begrens soos volg:**

Vanaf die suidwestelike baken van Gedeelte 1 (Kaart L.G. A3312/63) van die plaas Narrowdene 4-IR; dan ooswaarts met die suidelike grens van die genoemde Gedeelte 1 langs tot by baken geletter L op die kaart daarvan; dan ooswaarts in 'n reguitlyn langs tot by baken geletter J op Kaart L.G. A3311/63 van die plaas Harrowdene 4-IR; dan ooswaarts en algemeen suidwaarts met die noordelike en oostelike grense van die plaas Bergvlei 37-IR langs tot by die suidoostelike baken daarvan; dan algemeen suidooswaarts met die noordoostelike grens van die plaas Lombardy 36-IR langs tot die suidoostelike baken daarvan; dan weswaarts, algemeen noordweswaarts, ooswaarts en noordweswaarts met die grense van die volgende plase langs sodat hulle in hierdie gebied ingesluit word: Lombardy 36-IR, Kelvin 43-IR, Bergvlei 37-IR en Harrowdene 4-IR tot by die suidwestelike baken van Gedeelte 1 (Kaart L.G. A3312/63) van die plaas Harrowdene 4-IR; die begin punt; en

(b) stemdistrik No. 206 beqrens soos volq:

Vanaf die noordoostelike baken van Kildrummy Landbouhoewes; dan noordooswaarts met die suidoostelike grens van Gedeelte 2 (Leeukop) (Kaart Boek 97 folio 43) van die plaas Rietfontein 2-IR langs tot by die suidoostelike baken daarvan; dan algemeen suidwaarts met die oostelike grens van die plaas Rietfontein 2-IR langs tot by sy suidoostelike baken; dan suidwaarts

met die oostelike grense van die plase Zandfontein 42-IR en Syferfontein 51-IR langs tot by die suidoostelike baken van Alexandra Dorp; dan weswaarts met die suidelike grens van Alexandra Dorp langs tot by Eastlaan; dan suidweswaarts met Eastlaan langs tot by Corlettrylaan; dan suidweswaarts met Corlettrylaan langs tot by Tweedelaan; dan suidooswaarts met Tweedelaan langs tot by Sisdeweg; dan suidweswaarts met Sisdelaan langs tot by die Suidwestelike grens van Kew Dorp; dan noordweswaarts met die suidwestelike grens van die genoemde dorp langs tot by die suidelikste baken van Bramley Uitbreiding 1 Dorp; dan noordweswaarts met die noordoostelike grens van Bramley Dorp langs tot by die noordelikste baken daarvan; dan suidweswaarts met die noordwestelike grens van Bramley Dorp langs tot by die noordoostelike hoek van Elton Hill Uitbreiding 1 Dorp; dan weswaarts met die noordelike grens van die laasgenoemde dorp langs tot by die suidoostelike baken van Atholl Dorp; dan weswaarts met die suidelike grense van Atholl Dorp en Illovo Dorp langs tot by Rivoniaweg; dan noordwaarts met Rivoniaweg langs tot by Harriesweg; dan noordweswaarts met Harriesweg langs tot by Melvilleweg; dan suidwaarts met Melvilleweg langs tot by die noordoostelike grens van Dinkeld Dorp; dan algemeen noordweswaarts met die noordoostelike grense van die volgende Dorpe langs: Dunkeld en Dunkeld West tot by die noordwestelike bakens van die laasgenoemde dorp; dan noordwaarts met die oostelike grense van die volgende dorpe langs: Craighall Park en Craighall tot by Killarneyweg; dan suidooswaarts met Killarneyweg langs tot by Saxonweg; dan noordooswaarts met Saxonweg en Gordonlaan langs tot by die suidwestelike grens van Parkmore Dorp; dan noordweswaarts

en noordooswaarts met die suidwestelike en noordwestelike grense van Parkmore Dorp en Marielaan langs tot by Vyftiendestraat; dan noordweswaarts met Vyftiendestraat langs tot by die suidwestelike baken van Little Fillan Landbouhoewes; dan noordooswaarts met die noordwestelike grens van die plaas Zandfontein 42-IR langs tot by die suidoostelike baken van Bryanston Dorp; dan algemeen noordwaarts met die grense van die volgende langs sodat hulle uit hierdie gebied uitgesluit word: Bryanston Dorp; Petervale Dorp; Paulshof Landbouhoewes Uitbreiding 1, Paulshof Landbouhoewes en Kildrummy Landbouhoewes tot by die noordoostelike baken van die laasgenoemde Landbouhoewes; die begin punt.



University of Fort Hare
Together in Excellence

60. KIESAFDELING SCHWEIZER RENEKE bestaande uit

- (a) Stemdistrikte Nos. 161, 164, 165, 167, 169, 172, 173, 174, 175, 186, 187, 189, 190, 191, 526, 527., 528, 533, 534, 536, 539 en 540.
- (b) stemdistrik No. 535 begrens soos volg:

Vanaf die noordelikste baken van die plaas Uitval 21-HP; dan algemeen suidooswaarts met die grense van die volgende plase sodat hulle in hierdie gebied ingesluit word: Uitval 21-HP, Zwartlaagte 46-HP (KB231/12) tot by die suidoostelike baken van die laasgenoemde plaas; dan algemeen suidwaarts met die grense van die volgende plase langs sodat hulle in hierdie gebied ingesluit word: Zwartlaagte 46-HP (KB231/12), Lange Pan 47-HP, Leeuwbosch 44-HP, Wildebeestkantoor 54-HP, Syfergat 56-HP, Diepkuil 75-HP en Klipspruit 89-HP tot by die suidoostelike hoek van die laasgenoemde plaas; dan algemeen suidweswaarts met die grense van die volgende plase langs sodat hulle in hierdie gebied ingesluit word: Klipspruit 89-HP, Geluksdal 112-HP, Wolvespruit 93-HP, Voetpaddrift 98-HP, Commandodrift 110-HP, Kommandodrif 116-HP en Stroomdrift 124-HP tot by die suidwestelike hoek van die laasgenoemde plaas; dan algemeen noordwaarts en noordooswaarts met die grense van die volgende plase langs sodat hulle in hierdie gebied ingesluit word: Stroomdrift 124-HP, Commandodrift 110-HP, Klipfontein 100-HP, Graspan 99-HP, Rustfontein 70-HP, Rietvallei 62-HP, Louwpan 41-HP, Rietkuil 43-HP, Klipkuil 26-HP, Klipkop 24-HP, Houwater 22-HP en Uitval 21-HP tot by die noordelikste baken van die laasgenoemde plaas, die beginpunt; en

(c) stemdistrik No. 181 begrens soos volg:

Vanaf die noordelikste baken van die plaas Maribogo 10-IO; dan suidooswaarts met die grense van die volgende plase langs sodat hulle in hierdie gebied ingesluit word: Mooi-Plaats 9-IO, Lynplaats 8-IO, Hendriksdal 7-IO, Drie angle 165-IO, Schuins Vlakte 166-IO, Marotzi 167-IO, en Vrischgewaagd 168-IO (KB 95 folio 29); dan algemeen suidweswaarts met die grense van die volgende plase langs sodat hulle in hierdie gebied in gesluit word: Vrischge=waagd 168-IO (KB 95 folio 29), Welfaardt 175-IO, Vrolykheid 180-IO, Bulpan 183-IO, Borneo 185-IO en Excelsior 186-IO tot by die suidelikste baken van die laasgenoemde plaas; dan algemeen noordwaarts met die grense van die volgende plase langs sodat hulle in hierdie gebied ingesluit word: Excelsior 186-IO, Welverdiend 159-IO, Kalkpan 160-IO, Zuurbult 156-IO, Boschrand 157-IO en Maribogo 10-IO tot by die noordelikste baken van die laasgenoemde plaas, die beginpunt; en

(d) stemdistrik No. 182 begrens soos volg:

Vanaf die suidwestelike baken van die plaas Driehoekspan 6-IO (KB 260 f12); dan algemeen noordooswaarts met die grense van die volgende plase langs sodat hulle in hierdie gebied ingesluit word: Driehoekspan 6-IO, Gannalaagte 5-IO, Nooitgedacht 127-IO, Villiershoop 277-IO, Wachteenbietje 130-IO, Klippan 133-IO en Kalkfontein 132-IO tot by die noordelikste baken van die laasgenoemde plaas; dan algemeen suidwaarts met die grense van die volgende plase lang sodat hulle in hierdie gebied ingesluit word Kalkfontein 132-IO, Klippan 133-IO, Doornbult 281-IO,

Zandvallei 301-IO en Welgevonden 312-IO tot by die suidoostelike baken van die laasgenoemde plaas; dan algemeen noordweswaarts met die grense van die volgende plase langs sodat hulle in hierdie gebied ingesluit word: Welgevonden 312-IO, Barberspan 309-IO, Groenfontein 311-IO, Barberspan 309-IO, Welverdiend 304-IO, Strydpan 276-IO, De Hoop 169-IO en Driehoekspan 6-IO (KB 260 Fol. 12) tot by die suidwestelike baken van die laasgenoemde plaas; die beginpunt; en

(e) stemdistrik No. 185 begrens soos volg:

Vanaf die noordelike baken van die plaas Schoon=gezig 120-IO; dan algemeen suidooswaarts met die grense van die volgende plase langs sodat hulle in hierdie gebied ingesluit word: Schoon=gezig 120-IO, Taaiboschpan 134-IO, Klein Uitschot 116-IO, Valleiplaats 142-IO, Platvallei 144-IO, Leeuwkuil 284-IO en Disselboompan 290-IO tot by die suidoostelike baken van die laasgenoemde plaas; dan algemeen suidweswaarts met die grense van die volgende plase langs sodat hulle in hierdie gebied ingesluit word: Disselboompan 290-IO, Wesselsdal 326-IO, Palmietkuil 319-IO, Klipdrift 335-IO (KB 133 fol. 18) en Nooitgedacht 343-IO tot by die suidwestelike baken van die laasgenoemde plaas; dan algemeen noordwaarts met die grense van die volgende plase langs sodat hulle in hierdie gebied ingesluit word: Nooitgedacht 343-IO, Vlakpan 336-IO, Rondepan 317-IO, Leeuwspruit 300-IO, kuigtevlei 298-IO, Leeuwkuil 297-IO, Europafric Blok 137-IO, Taaiboschpan 134-IO en Schoon=gezig 120-IO, tot by die noordelike baken van die laasgenoemde plaas, die beginpunt.

61. KIESAFDELING SOUTPANSBERG bestaande uit

- (a) Stemdistrikte Nos. 544, 545, 546, 548, 549, 550
551, 552, 557, 560, 561 en 562;
- (b) Stemdistrik No. 293 begrens soos volg:

Vanaf die punt waar die suidoostelike grens van die plaas Krause 226 LT gesny word deur die Groot-Shingwidzirivier, algemeen ooswaarts met genoemde rivier langs tot by die punt waar dit die Transvaal-Moqambique grens sny; dan algemeen suidwaarts met laasgenoemde grens (Meetsukke 1762/75) langs tot waar dit gesny word deur die middel van die Olifantsrivier; dan algemeen weswaarts met die middel van laasgenoemde rivier langs tot by sy samevloeiing met die Groot-Letabarivier en verder algemeen noordweswaarts met laasgenoemde rivier langs tot by die suidoostelike hoek van die plaas Constantia 685 LT; dan noordweswaarts en algemeen suidweswaarts met die grense van die volgende plase langs sodat hulle uit hierdie gebied uitgesluit word; genoemde plaas Constantia 685 LT, Vallambrosa 681 LT, Mawa 680 LT, Gamela 679 LT, Makuba 425 LT, Runnymede 426 LT, Meadowbank 429 LT, en Mamitwa's Location 461 LT tot by die oostelike baken van die plaas Deer Park 459 LT; dan algemeen noordwaarts en algemeen noordooswaarts met die grense van die volgende plase langs sodat hulle uit hierdie gebied uitgesluit word: die genoemde Deer Park 459 LT; Strangers Rest 431-LT; Meidingen 398 LT, Legat 396-LT, Sterkwater alias Ravenshill 395 LT, Crest 394 LT, Slaapkopshoek 363 LT, Vygeboomspruit 358 LT, Vlakfontein 359 LT, Kromrivierfontein 360 LT, Worcester 200 LT, Northhampton 201 LT, Sterkfontein 203 LT,

Elandsfontein 235 LT, Verschfontein 233 LT tot by die suidoostelike hoek van laasgenoemde plaas; dan noordweswaarts met die noordoostelike grens van laasgenoemde plaas langs tot by die noordoostelike baken daarvan en verder noordweswaarts in 'n reguit lyn oor Staatsgrond tot by punt geletter 6 op Kaart vir Proklamasie Doeleindes LG A6704/71 dan algemeen ooswaarts met die middel van die Klein-Letabarivier langs tot by die punt waar die verlenging suidweswaarts van die grens NM op Kaart vir Proklamasiedoeleindes LG A4522/72 die middel van genoemde Klein-Letabarivier sny; noordooswaarts met genoemde verlenging en die Grens MN op Kaart vir Proklamasiedoeleindes LG A4522/72 die middel van genoemde Klein-Letabarivier sny; noordooswaarts met genoemde verlenging en MN op Kaart LG A4522/72 langs tot by Baken N op genoemde Kaart LG A4522/72; noordweswaarts met die suidoostelike grense van die volgende plase langs; Locatie van de Knopneuzen 230 LT, Mckechnie 228 LT, Natorp 227 LT en Krause 226 LT, tot by die punt waar die suidoostelike grens van laasgenoemde plaas gesny word deur die Groot-Shingwidzirivier, die beginpunt; en

(c) stemdistrik No. 359 beqrens soos volg:

Vanaf die noordwestelike baken van die plaas Helderwater 95-LT, algemeen ooswaarts met die grense van die volgende plase langs sodat hulle in hierdie gebied ingesluit word: Genoemde plaas Helderwater 95-LT, Kwaggafontein 96-LY, Blinkwater 67-LT en Sterkrivier 97-LT tot by die suidoostelike hoek van laasgenoemde plaas; dan algemeen noordooswaarts met die middel van die Middel-Letabarivier langs, oor die plaas Crystalfontein 57-LT en staatsgrond (Sien Kaart vir Proklamasiedoeleindes L.G. A6 704/71) tot by punt geletter b of genoemde Kaart vir proklamasiedoeleindes

LG A6704/71 dan suidooswaarts in 'n reguit lyn oor staatsgrond tot by die noordoostelike baken van die plaas Verschfontein 233 LT en verder suidooswaarts langs die noordoostelike grens van laasgenoemde plaas tot by die suidoostelike hoek daarvan; dan algemeen suidweswaarts langs die grense van die volgende plase sodat hulle in hierdie gebied ingesluit word: genoemde Verschfontein 233-LT, Elandsfontein 235-LT, Sterkfontein 203-LT, Northhampton 201-LT, Worcester 200-LT, Kromrivierfontein 360-LT, Vlakfontein 359-LT, Vygeboomspruit 358-LT, Slaapkopshoek 363-LT, Leeuwdraai 365-LT, Waterval 389-LT, Zwartkoppies 388-LT, Dorstbult 387-LT, Mooihoek 402-LT, Kransfontein 403-LT, Bergkloof 420-LT, Piedmond 419-LT, Kranskop 417-LT, Roodevlakte 416-LT, Bloemfontein 414-LT, Boomplaats 408-LT, Goedgelegen 409-LT, Vreedzaam 822-LS, Ramatoelas Kloof 411-LT tot by die suidelikste baken van laasgenoemde plaas; dan algemeen noordwaarts met die grense van die volgende plase langs sodat hulle in hierdie gebied ingesluit word; genoemde Ramatoelas Kloof 411-LT, Vreedzaam 822-LS, Rondebosch 824-LS, Segop's Location 821-LS, Altyd Mooi 379-LT, Mooifontein 380-LT, Bastkloof 375-LT, Nooitgedacht 342-LT, Mamre 344-LT, Kogelfontein 183-LT, Vaalwater 162-LT, Zoetfontein 137-LT, Koedoesfontein 113-LT, Zeermooi 110-LT, Schaaplaagte 108 LT, Zonnebloem 105-LT en Helderwater 95-LT tot by die noordwestelike baken van laasgenoemde plaas, die beginpunt; en

(d) stembedistrik No. 345 begrens soos volg:

Vanaf die noordwestelike baken van die plaas Zyvergat 474-LS, algemeen ooswaarts met die grense van die volgende langs sodat hulle in hierdie gebied ingesluit word: die plase Zyvergat 474-LS, Vlakkloof 477-LS, Preezkloof 410-LS, Klein Kemp 409-LS,

Overschot 408-LS, die volgende gedeeltes van die plaas Doornhoek 480-LS: Gedeelte 8 (Kaart L.G A1416/18), Gedeelte 16 (Kaart L.G A818/68), Gedeelte 15 (Kaart L.G. A817/68), Gedeelte 14 (Kaart L.G A5497/67), Gedeelte 13 (Kaart L.G. A3321/65) Gedeelte 6 (Lemoendal) (Kaart L.G A393/14), die plase Wakkerstroom 484-LS, Doornboom 168-LT en Boschbokhoek 170-LT tot by die oostelikste baken van laasgenoemde plaas; dan algemeen suidwaarts met die grense van die volgende plase langs sodat hulle in hierdie gebied ingesluit word: Klipkraal 178-LT, Tygerkloof 180-LT, Rietloop 341-LT, Goudplaats 340-LT, Dassieshoek 339 LT, Boschluishoek 377 LT, en Roodedraai 378 LT tot by die suidelikste baken van laasgenoemde plaas, dan algemeen noordweswaarts met die grense van die volgende plase langs sodat hulle in die gebied ingesluit word: genoemde plaas Roodedraai 378 LT, Rustfontein 781 LS, Geluk 783 LS, Grobler 776 LS, Modderfontein 517 LS, Deelkraal 515 LS, Ramapoetspruit 514 LS, Matjesgoedfontein 513 LS, Ruigterly 475 LS en Zyvergat 474 LS tot by die noordwestelike baken van laasgenoemde plaas, die beginpunt; en

(e) stemdistrik No. 547 begrens soos volg:

Vanaf die suidwestelike hoek van die plaas Lotsieus 176-MT, algemeen noordooswaarts met die Nzkelerivier langs tot by sy samevloeiing met die Limpoporivier; dan algemeen ooswaarts met genoemde Limpoporivier langs tot by die noordoostelike hoek van die plaas Bali 84-MT; dan suidooswaarts en algemeen suidweswaarts met die grense van die volgende plase langs sodat hulle in hierdie gebied ingesluit word:

genoemde plaas Bali 84-MT, Feskaal 85-MT, Charlotte 90-MT, Hetty 93-MT, Doppie 95-MT, Folorodwe 79-MT, Cross 117-MT, Trevenna 119-MT, Ziska 122-MT, Gaandrik 162-MT, David 160-MT, Amonda 161-MT, Rynie 158-MT, Martin 157-MT, Septimus 156-MT, Ter Blanche 155-MT en die plaas Lotsieus 176-MT tot by die suidwestelike hoek van laasgenoemde plaas, die beginpunt;

(f) stemdistrik No. 554 begrens soos volg:

Vanaf die noordwestelike baken van die plaas Clara 633-MS, algemeen ooswaarts met die grense van die volgende plase langs sodat hulle in hierdie gebied ingesluit word: genoemde Clara 633-MS, General 587-MS, Joffre 584-MS, Rissik 637-MS, Fanie 578-MS, Wildgoose 577-MS, Chase 576-MS, Nakab 184-MT, Kranspoort 180-MT en Perseus 175-MT, tot by die oostelikste baken van laasgenoemde plaas; dan suidooswaarts en algemeen suidwaarts met die grense van die volgende plase langs sodat hulle in hierdie gebied ingesluit word: Aerial 174 MT, Nairobi 181 MT, The Duel 186 MT, Salaita 188 MT, Lukin 643 MS en Coen Britz 646 MS, tot by die noordoostelike hoek van die plaas Tanga 648 MS; dan algemeen suidwaarts met die grense van die volgende plase langs, sodat hulle in hierdie gebied ingesluit word: Genoemde plaas Tanga 648 MS, Overwinning 713 MS, Masequa 714 MS en Parkfield 725 MS, tot by die noordwestelike baken van die plaas Nooitgedacht 721 MS; dan algemeen ooswaarts met die grense van die volgende plase langs, sodat hulle in hierdie gebied ingesluit word: Genoemde plaas Nooitgedacht 721 MS, Devils Gully 720 MS, Studholme 229 MT, Vergenoeg 228 MT, Rietbok 226 MT, Waterfall 224 MT en Piesanghoek 244 MT tot by die oostelikste hoek van laasgenoemde plaas; dan algemeen

suidweswaarts met die grense van die volgende plase langs sodat hulle in hierdie gebied ingesluit word; genoemde plaas Piesanghoek 244-MT, Sterkstroom 6-LT, Beja 39-LT, Nooitgedacht 3-LT, Elandsspruit 284-LS, Vygeboomspruit 286-LS, Mampakuil 313-LS, Oog van Doornrivier 318-LS en Brakspruit 320-LS, tot by die suidwestelike baken van laasgenoemde plaas; dan algemeen noordwaarts met die grense van die volgende plase langs sodat hulle in hierdie gebied ingesluit word: genoemde plaas Brakspruit 320-LS, Palmietfontein 311-LS, Gaaroskraal 312-LS, Ledig 289-LS, Nooitgedacht 290-LS, Spruithoek 249-LS, Longford 248-LS, Ashfield 246-LS, Reading 243-LS, Rampian 240-LS, Turffontein 237-LS, Verzierkerf 238-LS, Crewe 771-MS, Surprise 767-MS, Andover 768-MS, Goodnestone 745-MS, Long Edge No. 744-MS, Thornhill 743-MS, Prince's Hill 704-MS, Mountain View 706-MS, Sandstone Edge 658-MS, Pienaar 635-MS en Clara 633-MS, tot by die mees westelike baken van laasgenoemde plaas, die beginpunt; en

Together in Excellence

(g) stembedstrik No. 555 begrens soos volg:

Vanaf die Suidwestelike baken van die plaas Goedehoop 8-LT, algemeen noordwaarts met die grense van die plase Goedehoop 8-LT en Goedgevonden 8-LT, sodat hulle in hierdie gebied ingesluit word tot by die noordelike baken van laasgenoemde plaas, dan algemeen ooswaarts met die grense van die volgende plase langs sodat hulle in hierdie gebied ingesluit word: Lisbon 12-LT en Entabeni 251 MT, tot by die noordoostelike baken van laasgenoemde plaas; dan algemeen suidwaarts met die grense van die volgende langs, sodat hulle in hierdie gebied ingesluit word: Genoemde plaas Entabeni 251 MT, Gedeelte 3 (Kaart LG A4511/38) van die plaas Barotta 17 LT, die plaas Luvubu 15 LT, Gedeelte 4 (Kaart LG A5815/78) van die plaas Barotta 17 LT, genoemde plaas Levubu 15 LT en die plaas Laatsgevonden 20 LT tot by die Suidelike hoek van laasgenoemde plaas; dan algemeen weswaarts met die Levuvhurivier langs tot by die

hoek van die plaas Klipfontein 34 LT en verder weswaarts met die grense van die volgende plase langs sodat hulle in die gebied ingesluit word: genoemde Klipfontein 34 LT, Morgenzon 9 LT en Goede Hoop 8 LT tot by die suidwestelike baken van laasgenoemde plaas, die beginpunt.

(h) ' stemdistrik No. 556 begrens soos volg:

Vanaf die noordoostelike hoek van die plaas Bali 84.MT, aan die Limpoporivier, algemeen ooswaarts met genoemde rivier langs tot by sy samevloeiing met die middel van die Luvuvhurivier (Pafuririvier); dan suidooswaarts met die grens van die Provinsie van Transvaal en Mocambique (Meetstukke 1762/75) langs, tot waar dit die middel van die Groot-Shingwidzirivier sny; dan algemeen weswaarts met die middel van genoemde Groot-Shingwidzirivier langs, tot by die suidwestelike hoek van die plaas Fischer 214 LT, dan suidweswaarts met die suidoostelike grense van die volgende plase langs: Krause 226 LT, Natorp 227 LT, McKechnie 228 LT en Locatie van de Knopneuzen 230 LT. tot by Baken N op Kaart vir Proklamasiedoeleinde LG A4522/72; dan suidweswaarts met Grens NM op genoemde Kaart langs tot by Baken M daarop; dan noordweswaarts en noordooswaarts met die Grense ML en LK op Kaart vir Proklamasiedoeleinde LG A4522/72 langs tot by die punt waar die verlenging noordooswaarts van Grens LK die middel van die Nsamirivier sny; dan algemeen noordweswaarts met die middel van die genoemde Namsamirivier langs tot by sy samevloeiing met die middel van die Pandomashangoleegte; dan met die middel van die Pandomashangoleegte langs tot by sy samevloeiing met die middel van die Maheberivier; dan algemeen noordweswaarts met die middel van genoemde Maheberivier langs tot by sy samevloeiing met die Levuvhurivier (sien Kaart vir Proklamasiedoeleinde

LG A4522/72); dan algemeen noordwaarts met die middel van die Luvuvhurivier langs tot by sy samevloeiing met die Tambaulatirivier (sien genoemde Kaart LG A4522/72); dan algemeen suidwaarts met die middel van laasgenoemde rivier langs tot by die punt waar die middel daarvan gesny word deur die verlenging suidweswaarts van Grens DE op Kaart vir Proklamasiedoeleindes LG A4522/72; dan algemeen noordooswaarts met genoemde verlenging langs en in 'n reeks reguit lyne deur Bakens E, D, C en B op genoemde Kaart LG A4522/72 tot by Baken A daarop dan noordwaarts met die westelike grens van Mawambes Location 281 MT langs tot by die noordwestelike hoek daarvan; dan algemeen noordooswaarts met die middel van die Luvuhurivier langs tot by die punt waar die verlenging noordweswaarts van Grens FG op Kaart vir Proklamasiedoeleindes LG A6709/71 die middel van die genoemde Luvuvhurivier sny; dan suidooswaarts met genoemde verlenging langs, verder suidoos- noordoos- en noordweswaarts in 'n reeks reguit lyne deur Bakens G, F, E, D, C, B en A op Kaart LG A6709/71 tot by die punt waar die verlenging noordweswaarts van Grens BA op genoemde Kaart die middel van die Luvuvhurivier sny; dan algemeen noordooswaarts met die middel van die Luvuvhurivier langs tot by die punt waar die verlenging suidwaarts van Grens BA op Kaart vir Proklamasiedoeleindes LG A58/73 die middel van die Luvuvhurivier (Pafuririvier) sny; dan noordwaarts en noordooswaarts met genoemde verlenging en grense AB en BC op genoemde Kaart vir Proklamasiedoeleindes LG A58/73 tot by baken geletter G op Kaart vir Proklamasiedoeleindes LG A904/79; dan algemeen weswaarts in 'n reeks reguit lyne deur bakens geletter F, E, D, C en B op genoemde Kaart vir Proklamasiedoeleindes LG A904/79 tot by baken geletter A op die oostelike grens van die plaas Bali 84 MT; dan noordwaarts langs genoemde oostelike grens tot by die noordoostelike hoek van laasgenoemde plaas, die beginpunt; en



CONT

University of Fort Hare
Together in Excellence



- (i) stemdistrik No. 322 begrens soos volg:

die plaas Ongedacht 52-LT groot 1183,8029 Hektaar volgens Kaartboek 268 folio 55; en

- (j) stemdistrik No. 320 begrens soos volg:

Vanaf die noordwestelike baken van die plaas Hoogmoed 69 LT, algemeen ooswaarts met die grense van die volgende plase langs sodat hulle in die gebied ingesluit word: genoemde Hoogmoed 69 LT, Marseille 65 LT, Wagendrift 64 LT, Middelplaats 59 LT, Nieuwvlakte 58 LT, en Caledon 62 LT tot by die Suidoostelike hoek van laasgenoemde plaas, dan algemeen weswaarts langs die grense van die volgende plase sodat hulle in hierdie Gebied ingesluit word: genoemde plaas Caledon 62 LT, Magor 63 LT, Marseille 65 LT en Hoogmoed 69 LT tot by die noordwestelike baken van laasgenoemde plaas, die beginpunt.

- (k) stemdistrik No. 558 begrens soos volg:

Vanaf die mees noordelike baken van die plaas Melkhoutkopjes 314-LS, algemeen ooswaarts met die grense van die volgende plase langs sodat hulle in hierdie gebied ingesluit word: genoemde plaas Melkhoutkopjes 314-LS, Ballymore 42-LT, Doornspruit 41-LT, Uitspanning 40-LT, Wolferoode 38-LT, Welgevonden 36-LT, Driefontein 33-LT, Beaufort 32-LT, Verzameling van Waters 31-LT en Waterboom 30-LT tot by die oostelikste baken van laasgenoemde plaas dan suidwes en algemeen weswaarts met die grense van die volgende plase langs sodat hulle in die gebied ingesluit word: Naboomkop 50 LT,

Beaufort 32 LT, Driefontein 33 LT en Welgevonden 36 LT, tot by noordoostelike baken van die plaas Driefontein 77 LT; dan suidooswaarts met die noordoostelike grens van die plaas Driefontein 77 LT langs tot by Bakens B op Kaart vir Proklamasiedoeleindes LG A6703/71; dan ooswaarts met die grens BC op genoemde Kaart LG A6703/71 langs tot by die punt waar die verlenging ooswaarts van genoemde grens BC die middel van die N'wanghelespruit sny; dan algemeen ooswaarts met die middel van die N'wanghele-, Manxinhlope- en Xiharispruit (sien Kaart vir Proklamasiedoeleindes LG A6703/71) langs tot by die punt waar die middel van genoemde Xiharispruit die noordoostelike grens van die plaas Malmesbury 72 LT sny; dan suidooswaarts met die noordoostelike grens van laasgenoemde plaas langs tot by die suidoostelike baken daarvan; dan algemeen suidooswaarts met die grense van die volgende plase langs sodat hulle in hierdie gebied ingesluit word: Piesangfontein 71 LT en Ossenhoek 70 LT tot by die oostelikste baken van laasgenoemde plaas dan algemeen weswaarts met die suidelike grense van laasgenoemde plaas langs tot by die suidwestelike baken daarvan; dan weswaarts met die suidelike grens van die plaas Bellevue 74 LT langs tot by Bakens D op Kaart vir Proklamasiedoeleindes LG A6705/71; dan algemeen noordooswaarts met die grens d, middel van droëloop, op genoemde Kaart LG A6705/71 langs tot by Punt c daarop; dan algemeen weswaarts met die middel van die Klein-Letabarivier langs tot by die punt waar genoemde middel gesny word deur die suidwestelike grens van die plaas Rivierplaats 87 LT (sien Kaart vir Proklamasiedoeleindes LG A6705/71); dan noordweswaarts met die suidwestelike

grens van die plaas Rivierplaats 87 LT langs tot by die noordwestelike baken daarvan; dan algemeen weswaarts met die grense van die volgende plase langs sodat hulle in die gebied ingesluit word; Syferfontein 85 LT, Roodegrond 393 LS, Mahilashoek 388 LS tot by die suidelikste baken van die plaas Schaapkraal 387 LS dan algemeen noordwaarts met die grense van die volgende plase langs sodat hulle in die gebied ingesluit word: genoemde plaas Schaapkraal 387 LS, Duikershoek 389 LS, Vleyfontein 310 LS, Boschkopje 315 LS en Melkhoutkopjes 314 LS tot by die noordelikste baken van laasgenoemde plaas, die beginpunt; en

- (1) stembedstrik No. 336 begrens soos volg:

Vanaf die noordwestelike baken van die plaas Rietvlei 130 LT, algemeen ooswaarts met die grense van die volgende plase langs sodat hulle in die gebied ingesluit word: genoemde plaas Rietvlei 130 LT, Setali 122 LT, Setali 131 LT, Voorspoed 132 LT, Paardekraal 135 LT en Bontfontein 136 LT tot by die noordoostelike baken van laasgenoemde plaas, dan algemeen suidwaarts met die grense van die volgende plase langs sodat hulle in die gebied ingesluit word: genoemde plaas Bontfontein 136 LT, Mosterthoek 163 LT, Grootfontein 164 LT en Bronkhorstfontein 181 LT tot by die suidelikste baken van laasgenoemde plaas; dan algemeen noordwaarts met die grense van die volgende plase langs sodat hulle in die gebied ingesluit word: genoemde plaas Bronkhorstfontein 181 LT, Blinkwater 165 LT, Myngenoegen 166 LT, Setali 167 LT en Rietvlei 130 LT tot by die noordwestelike baken van laasgenoemde plaas, die beginpunt.

62. KIESAFDELING SPRINGS bestaande uit

- (a) Stemdistrikte Nos. 55, 101, 160 en 458.
- (b) stemdistrik No. 652 begrens soos volg:

Vanaf die suidwestelike baken (GD.40) van Mynpacht 544 (Kaart C.G.B.7/06) op die westelike grens van die plaas Geduld 123-IR, ooswaarts met die suidelike grens van genoemde Mynpacht 544 langs tot by baken (GD.39) op die westelike grens van Gedeelte 1 (Kaart L.G.176/97) van die plaas Geduld 123-IR; dan suidwaarts met die genoemde westelike grens van Gedeelte 1 langs tot by die noordwestelike baken van Geduld Dorp; dan verder suidwaarts met die westelike grens van die genoemde Geduld Dorp langs tot by die punt waar dit die verlenging weswaarts van Vyfdelaan sny; dan ooswaarts met genoemde Vyfdelaan langs tot waar dit die Springs - Ermelospoorlyn sny; dan suidwaarts met genoemde Springs - Ermelospoorlyn langs tot waar dit die suidelike grens van genoemde Geduld Dorp sny; dan oos met genoemde suidelike grens langs tot by die noordwesteliek baken van Springs Dorp; dan algemeen suidwaarts met die grense van die volgende dorpe langs sodat hulle uit hierdie gebied uitgesluit word: Genoemde Springs, Selection Park en Selcourt tot by die suidwestelike baken van laasgenoemde Dorp op die suidelike grens van die plaas Rietfontein 128-IR; dan algemeen weswaarts en noordwaarts met die grense van genoemde plaas Rietfontein 128-IR langs tot waar dit gesny word deur die Brakpan - Springs spoorlyn; dan algemeen ooswaarts met genoemde Brakpan - Springs spoorlyn langs tot waar dit grens AB (Kaart L.G.A. 41/15) van genoemde plaas Rietfontein 128-IR sny; dan ooswaarts en algemeen noordwaarts

met die grense van die volgende plase langs sodat hulle in hierdie gebied ingesluit word: Genoemde Rietfontein 128-IR, The Springs 129-IR en Geduld 123-IR tot by die suidwestelike baken (GD.40) van Mynpacht 544 (Kaart L.G B7/06) die beginpunt; en

(c) stemdistrik No. 162 begrens soos volg:

Vanaf die snypunt van die westelike grens van die plaas Daggafontein 125-IR met die Klein Blesbokspruit, algemeen noordooswaarts met die genoemde Klein Blesbokspruit langs tot waar dit gesny word deur Clydesdaleweg; dan algemeen suidooswaarts en algemeen suidweswaarts met die genoemde Clydesdaleweg langs tot waar dit gesny word deur die Daggafontein - Springs spoorlyn; dan noordweswaarts met die genoemde spoorlyn langs tot waar dit gesny word deur die suidelike grens van Erf 119 in die dorp Nuffield; dan algemeen weswaarts met die suidelike grense van die genoemde dorp Nuffield langs tot by Parryweg; dan weswaarts met die genoemde Parryweg langs en die verlenging weswaarts daarvan tot waar dit gesny word deur die westelike grens van die plaas Daggafontein 125-IR; dan noordwaarts met genoemde westelike grens langs tot waar dit gesny word deur die Klein Blesbokspruit, die beginpunt.

63. KIESAFDELING STANDERTON bestaande uit

- (a) STemdistrikte Nos. 204, 209, 212, 213, 216, 217, 420, 421, 422, 424, 425, 427, 429, 478, 481, 520, 593 en 596;
- (b) stemdistrik No. 210 begrens soos volg:

Vanaf noordwestelike baken van die plaas Wonderfontein 341-IR (K.B. 104/21) dan algemeen Noordooswaarts met die grense van die volgende plase langs sodat hulle in hierdie gebied ingesluit word: Die plase Malkop 317-IR (KB 188/45), Gruisfontein 344-IR en Watervalshoek 350-IR tot by die Noordoostelike baken van laasgenoemde plaas; dan algemeen suid-ooswaarts met die grense van die volgende plase langs sodat hulle in hierdie gebied ingesluit word: Die genoemde plaas Watervalshoek 350-IR, Saltpeterkranz 351-IR, Klipfontein 357-IR en Brakspruit 359-IR tot by die Suidoostelikste baken van laasgenoemde plaas, dan algemeen Weswaarts met die grense van die volgende plase langs sodat hulle in hierdie gebied ingesluit word: Die genoemde plaas Brokspruit 359-IR, Wildebeestspruit 356-IR, Kafferspruit 527-IR, Paardefontein 526-IR, Vlakplaats 348-IR en Witbank 340-IR tot by die suidwestelike baken van laasgenoemde plaas, dan algemeen noordwaarts met die grense van die volgende plase langs sodat hulle in hierdie gebied ingesluit word: Die genoemde plaas Witbank 340-IR en die plaas Wonderfontein 341-IR (KB 104/21) tot by die Noordwestelike baken van laasgenoemde plaas, die beginpunt.

64. KIESAFDELING STILFONTEIN bestaan uit

- (a) Stemdistrikte Nos. 223 en 364;
- (b) stemdistrik No. 180 begrens soos volg:

Vanaf die noordelikste baken van die plaas Nooitgedacht 429-IP, suidooswaarts en ooswaarts met die suidwestelike en suidelike grense van die plaas Townlands of Klerksdorp 424-IP langs tot by die suidwestelike baken van gedeelte 225 (Kaart L.G.A4026/57 Groot 1,4015 Hektaar) van laasgenoemde plaas; dan noordooswaarts met die noordwestelike grens van genoemde gedeelte 225 langs tot by die noordelikste baken daarvan; dan verder noordooswaarts met die verlenging van die noordwestelike grens van genoemde gedeelte 225 langs tot by die punt waar dit die Ottosdal - Klerksdorp spoorlyn sny; dan suidooswaarts met die genoemde spoorlyn langs tot by die punt waar dit gesny word deur die verlenging noordweswaarts van die suidwestelike grens van erf 723 in die dorp Ellaton; dan suidooswaarts met die genoemde verlenging langs tot by die punt waar dit die noordelike grens van die plaas Strathmore 436-IP sny; dan ooswaarts met die genoemde grens langs tot by die punt waar dit gesny word deur die Klerksdorp - Kimberley spoorlyn; dan suidwaarts met genoemde spoorlyn langs tot by die punt waar dit die suidelike grens van genoemde plaas Strathmore 436-IP sny; dan noordooswaarts en suidwaarts met die grense van die volgende plase langs sodat hulle in hierdie gebied ingesluit word: die plaas Nooitgedacht 434-IP en Vaalkop 439-IP tot by die suidoostelike hoek van laasgenoemde plaas; dan algemeen suidweswaarts met die grense van die volgende plase langs sodat hulle

in hierdie gebied ingesluit word: die genoemde plaas Vaalkop 439-IP, Witkop 438-IP, Orkney 437-IP, Witkop 438-IP en Goedgenoeg 433-IP tot by die suidelikste hoek van laasgenoemde plaas; dan noordweswaarts en algemeen noordwaarts met die grense van die volgende plase langs sodat hulle in hierdie gebied ingesluit word: die genoemde plaas Goedgenoeg 433-IP, Vera 432-IP, Zwartkopjes 431-IP, Mariendal 430-IP en Nooitgedacht 492-IP tot by die noordelikste baken van laasgenoemde plaas, die beginpunt.



University of Fort Hare
Together in Excellence

65. KIESAFDELING SUNNYSIDE bestaan uit -

Stemdistrikte Nos. 113 en 197.

66. KIESAFDELING TURFFONTEIN bestaande uit

- (a) Stemdistrikte Nos. 457 en 656,
- (b) stemdistrik No. 57 begrens soos volg:

Vanaf die kruising van Sideweg en Eophisweg, West Turffontein Dorp; dan ooswaarts met Sophiaweg langs tot by Gardonstraat, dan suidooswaarts met Gardonstraat langs tot by Parkweg, dan noordooswaarts met Parkweg langs tot by Ferreirestraat, dan ooswaarts met Ferreirastraat langs tot by Alexanderweg, dan noordooswaarts met Alexanderweg langs tot by Churchstraat; dan suidooswaarts met Churchstraat langs tot by Bishopstraat; dan algemeen suidwaarts met Bishopstraat, Foreststraat en Golfstraat langs tot by Leonardstraatverlenging; dan ooswaarts en noordwaarts met Leonardstraatverlenging langs tot by George Mannstraat; dan suidooswaarts met George Mannstraat langs tot by Towerbystraat; dan suidwaarts met Towerbystraat langs tot by Rifle Rangeweg; dan noordooswaarts met Rifle Rangeweg langs tot by Joubertstraat; dan ooswaarts met Joubertstraat langs tot by die westelike grens van Rosettenville Uitbreiding Dorp; dan suidwaarts met die westelike grense van Rosettenville Uitbreiding Dorp en Townsview Dorp langs tot by die suidwestelike baken van die laasgenoemde dorp; dan ooswaarts met die suidelike grens van Townsview Dorp langs tot by die noordwestelike baken van Oakdene Dorp; dan suidwaarts met die westelike grens van Oakdene Dorp

langs tot by die suidwestelike baken daarvan; dan algemeen weswaarts met die noordelike grense van die plase Liefde en Vrede 104-IR en Rietvlei 101-IR langs tot by die suidoostelike van die plaas Ormonde 99-IR; dan noordwaarts met die oostelike grens van die plaas Ormonde 99-IR langs tot by Rifle Rangeweg; dan ooswaarts met Rifle Rangeweg langs tot by Sideweg; dan noordwaarts met Sideweg langs tot by Sophiaweg; die begin punt; en

(c) stemdistrik No. 279 begrens soos volg:

Vanaf die kruising van Nelsonweg en Webbstraat, West Turffontein Dorp; dan ooswaarts met Webbstraat langs tot by West Turffonteinweg; dan noordwaarts met West Turffonteinweg langs tot by Eastwoodstraat; dan suidooswaarts met Eastwoodstraat en sy verlenging langs tot by Haystraat Verlenging; dan suidwaarts met Haystraat verlengings tot by Turf Clubstraat; dan suidooswaarts met Turf Clubstraat langs tot by Bishopstraat; dan suidweswaarts met Bishopstraat, Erf 1672 Turffontein Dorp, en Bishopstraat langs tot by Churchstraat; dan noordweswaarts met Churchstraat langs tot by Alexanderweg; dan suidweswaarts met Alexanderweg langs tot by Ferreirastraat; dan weswaarts met Ferreirastraat langs tot by Parkweg; dan suidweswaarts met Parkweg langs tot by Gardenstraat; dan noordweswaarts met Gardenstraat langs tot by Sophiaweg; dan weswaarts met Sophiaweg tot by Sideweg; dan noordwaarts met Sideweg langs tot by Derdestraat; dan ooswaarts met Derdestraat langs tot by Nelsonweg; dan noordwaarts met Nelsonweg langs tot by Webbstraat; die beginpunt.

67. KIESAFDELING VANDERBIJLPARK bestaande uit

- (a) Stemdistrik No. 657;
- (b) stemdistrik No. 247 begrens soos volg:

Vanaf die westelike baken van die dorp Vanderbijlpark Sentraal Wes No. 3, algemeen oos-en-suidwaarts met Faradayboulevard en Westinghouseboulevard langs tot by die Vereeniging - Vanderbijlpark - Hoofverkeersweg; dan weswaarts met die genoemde hoofverkeersweg langs tot by Faradayboulevard; dan algemeen noordwaarts met Faradayboulevard langs tot by die westelikste baken van die dorp Vanderbijlpark Sentraal Wes No. 3, die beginpunt.

68. KIESAFDELING VENTERSDORP bestaande uit

- (a) Stemdistrikte Nos. 220, 221, 227, 228, 232, 238, 239, 243, 240, 289, 308, 360, 411, 412, 414, 415, 416, 431, 432, 434, 435, 436, 439, 441, 446, 447, 448, 541, 578, 579, 595, 636, 644.
- (b) stemdistrik No. 430 begrens soos volg:

Vanaf die noordwestelike baken van die plaas Veld 480-JP; dan algemeen ooswaarts met die grense van die volgende plase langs sodat hulle in hierdie gebied ingesluit word: die genoemde plaas Veld 480-JP, Mooillaagte 483-JP, Bessie 484-JP, Kwaggasnek 485-JP, Schaapplaats 126-IP en Kafferskraal 493-JP tot by die noordoostelike baken van laasgenoemde plaas; dan algemeen suidwaarts met die grense van die volgende

plase langs sodat hulle in hierdie gebied ingesluit word: die genoemde plaas Kafferskraal 493-JP, Bultfontein 132-IP, Ray 134-IP, Zwartrand 145-IP, tot by die suidoostelike baken van laasgenoemde plaas; dan algemeen weswaarts met die grense van die volgende plase langs sodat hulle in hierdie gebied ingesluit word: die genoemde plaas Zwartrand 145-IP, Hartbeestlaagte 146-IP, Grootbos 149-IP en Speculetie 150-IP, tot by die suidwestelike baken van laasgenoemde plaas; dan algemeen noordwaarts met die grense van die volgende langs sodat hulle in hierdie gebied ingesluit word: die genoemde plaas Speculetie 150-IP, Boschhoek 129-IP, Zwartrand 123-IP en Veld 480-JP tot by die noordwestelike baken van laasgenoemde plaas, die beginpunt; en

- (c) stembedstrik No. 438 begrens soos volg:

University of Fort Hare

Together in Excellence

Die volgende plase (i) Zwartlaagte 116-IP
 (ii) Kafferskraal 218-IP
 (iii) Rietfontein 219-IP volgens
 Aktes van Transport 11861/1904 en 11862/1904; en

- (d) stembedstrik No. 224 begrens soos volg:

Vanaf die noordwestelike baken van die plaas Rietkuil 397-IP; dan suidooswaarts en algemeen suidwaarts met die grense van die volgende plase langs sodat hulle in hierdie gebied ingesluit word: die genoemde plaas Rietkuil 397-IP, Wolverand 425-IP, Elandsplaagte 427-IP, Yzerspruit 15-HP en Wolvehuis 114-HP, tot by die noordoostelike hoek van die laasgenoemde plaas; dan algemeen suidweswaarts met

die suidelike grense van die volgende langs sodat hulle in hierdie gebied ingesluit word: die genoemde plaas Wolvehuis 114-HP, Yzerspruit 113-HP, Klerksdrift 16-HP, Klerksdrif 23-HP en Nevada Vaal 48-HP tot by die oostelike hoek van gedeelte 1 (Kaart L.G. A2250/03) van die plaas Matjesspruit 19-HP, dan verdere suidwaarts met die oostelike grens van genoemde gedeelte 1 Parys tot by die suidoostelike baken daarvan; dan suidweswaarts en noordweswaarts met die grense van die volgende plase langs sodat hulle uit hierdie gebied uitgesluit word: die plaas Koedoesdraai 49-HP, Zwartlaagte 46-HP (K.B. 231/12). Uitval 21-HP en Syfergat 12-HP tot by die noordoostelike baken van laasgenoemde plaas; dan algemeen noordooswaarts met die grense van die volgende plase langs sodat hulle in hierdie gebied ingesluit word: die plaas Syferfontein 13-HP, Klippen 324-IP, Rhenosterspruit 326-IP, Bramley 301-IP (K.B. 368/38), Ryneveld 300-IP, Rhenosterhoek 299-IP, Rhenosterberghoek 298-IP (K.B. 396/17) en Rietkuil 397-IP tot by die noordwestelike baken van laasgenoemde plaas, die beginpunt; en

(e) stemdistrik No. 576 begrens soos volg:

Vanaf die noordwestelike baken van die plaas Teerputsfontein 226-JP algemeen ooswaarts en suidwaarts met die grense van die volgende plase langs sodat hulle in hierdie gebied ingesluit word: die genoemde plaas Teerputsfontein 226-JP, Roodewal 374-JP en Eenzaamheid 376-JP tot by die noordwestelike baken van die plaas Slypsteenkop 379-JP, dan algemeen ooswaarts met die grense van die volgende plase langs

sodat hulle in hierdie gebied ingesluit word: die genoemde plaas Slypsteenkop 379-JP, Rustvoorby 383-JP (K.B. 393/37) en Koornfontein 385-JP, tot by die noordoostelike baken van laasgenoemde plaas; dan algemeen suidwaarts langs die grense van en insluitende die volgende plase: Koornfontein 385-JP, Triangle 398-JP, Vogelfontein 400-JP, Kaalrand 419-JP, en Doornkom 418-JP, tot by die suidoostelike baken van laasgenoemde plaas; dan algemeen weswaarts langs die grense van en insluitende die volgende plase: Doornkom 418-JP, Wagenboomskop 415-JP, Driefontein 414-JP en Uitvlucht 413-JP tot by die suidwestelike baken van laasgenoemde plaas; dan algemeen noordwaarts langs die grense van en insluitende die volgende plase: Uitvlucht 413-JP, Sterkstroom 411-JP, Doornfontein 375-JP, Olievenkloof 373-JP en Teerputsfontein 226-JP tot by die noordwestelike baken van laasgenoemde plaas, die beginpunt; en

(f) stemdistrik No. 574 begrens soos volg:

Vanaf die noordwestelike baken van die plaas Vlaklaagte 215-JP dan algemeen ooswaarts met die grense van die volgende plase langs sodat hulle in hierdie gebied ingesluit word: die genoemde plaas Vlaklaagte 215-JP, Zwartdoorns 213-JP en Zwartkoppies 212-JP tot by die noordoostelike baken van die laasgenoemde plaas; dan algemeen suidooswaarts met die grense van die volgende plase langs sodat hulle in hierdie gebied ingesluit word: die genoemde plaas Zwartkoppies 212-JP, Zwaarverdiend 234-JP, Bashoek 99-JQ, Heage 100-JQ en Zephanjeskraal of Kafferskraal 251-JQ tot by die suidoostelike baken van laasgenoemde plaas; dan suidweswaarts en algemeen weswaarts met die grense van die vol-


gende plase langs sodat hulle in hierdie gebied ingesluit word: die genoemde plaas Zephanjeskraal of Kafferskraal 251-JQ, Rhenosterfontein 390-JP, Klipspruit 391-JP, Bulhoek 389-JP, Dwarsspruit 393-JP en Waterval 386-JP tot by die suidwestelike baken van laasgenoemde plaas; dan algemeen noordweswaarts met die grense van die volgende plase langs sodat hulle in hierdie gebied ingesluit word: die genoemde plaas Waterval 386-JP en Bestershoek 227-JP tot by die noordwestelike hoek van laasgenoemde plaas; dan algemeen ooswaarts en noordwaarts met die grense van die volgende plase langs sodat hulle in hierdie gebied ingesluit word: die genoemde plaas Bestershoek 227-JP, Rietfontein 230-JP, Kromdraai 229-JP en Vlaklaagte 215-JP tot by die noordwestelike baken van die laasgenoemde plaas, die beginpunt; en

(g) stemdistrik No. 409 begrens soos volg:

Vanaf die noordwestelike baken van die plaas Dorskry 95-JQ; dan noordwaarts met die noordelike grens van die genoemde plaas Dorskry 95-JQ langs tot by die noordwestelike baken van Gedeelte 18 (Kaart LG A3366/67) van die plaas Frischgewaagd 96-JQ; dan algemeen ooswaarts, suidooswaarts en suidweswaarts met die grense van die volgende gedeeltes van genoemde plaas Frischgewaagd volgens gedeeltes van genoemde plaas Frischgewaagd 96-JQ langs, sodat hulle in hierdie gebied ingesluit word: Genoemde Gedeelte 10, die Resterende Gedeelte (groot 300,775 2 ha. volgens Kaartboek 186 folio 29), Gedeelte 10 (Kaart LG A4517/57), Gedeelte 17 (Kaart LG A4788/63), Gedeelte 15 (Kaart LG A4323/60) en Gedeelte 16 (Kaart LG A4324/60) tot by die suidwestelike baken van laasgenoemde gedeelte; dan algemeen suidoos-

waarts en suidweswaarts met die grense van die volgende plase langs, sodat hulle in hierdie gebied ingesluit word: Elandsfontein 102-JQ, Boschhoek 103-JQ, Bultfontein 259-JQ en Boekenhoutfontein 260-JQ tot by die suidelikste baken van laasgenoemde plaas; dan algemeen noordweswaarts met die grense van die volgende plase langs sodat hulle in hierdie gebied ingesluit word: die genoemde plaas Boekenhoutfontein 260-JQ, Bultfontein 259-JQ, Boschhoek 103-JQ, Elandsfontein 102-JQ, Onderstepoort 98-JQ, Dorskry 95 tot by die noordwestelike baken van laasgenoemde plaas, die beginpunt; en

(h) stemdistrik No. 601 begrens soos volg:



Vanaf die westelikste baken van die plaas Ontevreden 200-JP, algemeen noordooswaarts en ooswaarts met die grense van die volgende plase langs sodat hulle in hierdie gebied ingesluit word: die genoemde plaas Ontevreden 200-JP, Kafferskraal-bult 202-JP, en Rothschild 216-JP tot by die noordoostelike baken van laasgenoemde plaas; dan suidwaarts met die oostelike grens van die genoemde plaas Rothschild 216-JP en die plaas Krokodildrift 217-JP langs tot by die suidoostelike hoek van die laasgenoemde plaas; dan weswaarts en suidwaarts met die grense van die volgende plase langs sodat hulle in hierdie gebied ingesluit word: die genoemde plaas Krokodildrift 217-JP, Schoongezicht 218-JP en Rietvly 219-JP tot by die suidoostelike baken van laasgenoemde plaas; dan algemeen weswaarts met die grense van die volgende plase langs sodat hulle in hierdie

gebied ingesluit word: die genoemde plaas Rietvly 219-JP, Lindleyspoort 220-JP (K.B. 103/25 en K.B. 103/34) en Groenfontein 224-JQ tot by die suidwestelike baken van laasgenoemde plaas; dan algemeen noordwaarts en noordooswaarts met die grense van die volgende plase langs sodat hulle in hierdie gebied ingesluit word: die genoemde plaas Groenfontein 224-JP en Vlakte 199-JP tot by die westelikste baken van die plaas Ontevreden 200-JP, die beginpunt; en

- (i) stembedstrik No. 339 begrens soos volg:

Oatlands Kleinhoewes (Algemene Plan L.G.A 513/21)

69. KIESAFDELING VEREENIGING — bestaande uit

- (a) Stembedstrikte Nos. 14, 17, 330, 331 en 453;
- (b) stembedstrik No. 388 begrens soos volg:

die dorp Risiville volgens (Algemene Plan L.G. A4453/55); en

- (c) stembedstrik No. 229 begrens soos volg:

Vanaf die noordelikste baken van Gedeelte 147 (Kaart L.G. A2960/59) van die plaas Houtkop 594-IQ, algemeen suidooswaarts met die grense van die volgende langs sodat hulle in hierdie gebied ingesluit word: genoemde Gedeelte 147 en Gedeelte 148 (Kaart L.G. A2961/59) beide van die plaas Houtkop 594-IQ en die dorp Steelpark tot by die suidoostelike baken

laasgenoemde dorp; dan suidweswaarts met die suid-oostelike grens van die dorp Steelpark langs tot by die suidoostelikste baken daarvan; dan algemeen noordwaarts met die grense van die volgende langs sodat hulle in hierdie gebied ingesluit word: genoemde dorp Steelpark, en die volgende gedeeltes van die plaas Houtkop 594-IQ: Gedeelte 130 (Kaart L.G. A5481/52), Gedeelte 147 (Kaart L.G. A2960/59), Gedeelte 4 (Kaart L.G. A3100/09) en Gedeelte 147 (Kaart L.G. A2960/59), tot by die noordelikste baken van die laasgenoemde gedeelte, die beginpunt.

70. KIESAFDELING VERWOERDBURG bestaande uit -

Stemdistrikte Nos. 131, 620 en 647.

University of Port Harcourt
Together in Excellence

71. KIESAFDELING WATERBERG bestaande uit

- (a) Stemdistrikte Nos. 387, 463, 483, 484, 485, 486, 488, 489, 490, 492, 493, 494, 496, 497, 498, 499, 500, 501, 504, 505, 506, 507, 508, 509, 510, 512, 515, 564, 565, 566, 567, 569, 580 en 597.
- (b) stemdistrik No. 514 begrens soos volg:

Vanaf die noordwestelike baken van die plaas Hartebeestvley 509-KQ; dan algemeen ooswaarts en suidooswaarts met die grense van en insluitend die volgende plase: die genoemde plaas Hartebeestvley 509-KQ, Hartebeestvley 510-KQ, Vellefontein 517-KQ, Vlakfontein 535-KQ, Morgenzon 533-KQ, Haakdoornfontein 532-KQ en Doorndraai 259-KQ tot by die suidoostelike baken van laasgenoemde plaas; dan algemeen suidwaarts met die oostelike grense van die plase Rietgat 563-KQ en Klippoortjie 564-KQ langs tot by die suidoostelike baken van Gedeelte 1 (Kaart L.G. A3644/25) van laasgenoemde plaas, dan algemeen weswaarts met die grense van die volgende langs sodat hulle in hierdie gebied ingesluit word: die genoemde gedeelte 1 van die plaas Klippoortjie 564-KQ en die plase Kromdraai 560-KQ, Hartbeestfontein 558-KQ, Rietdal 55-KQ, Leeuwoort 554-KQ en Driefontein 553-KQ tot die noordoostelike baken van die plaas Elandslaagte 154-JQ; dan suidooswaarts en algemeen weswaarts met die grense en insluitende genoemde plaas Elandslaagte 154-JQ en die plaas Slipfontein 551-KQ tot by die noordoostelike baken van Kwarriekraal 148-JQ; dan suidooswaarts met die noordoostelike grens van die genoemde plaas Kwarriekraal 148-JQ langs tot by baken genoem pad 14b (sien Meetstukke 309/77) op genoemde grens; dan suidwaarts in 'n reeks reguit

lyne deur die volgende bakens oor die genoemde plaas Kwarriekraal 148-JQ: Pad 13b, Pad 12b, Pad 11b, Pad 10b, Pad 9b, Pad 8b, Pad 7b, Pad 6b, Pad 5b, Pad 4b, Pad 3b, Pad 2b en Pad 1b tot by bakens Hek b (sien Meetstukke 309/77), synde 'n gedeelte van die internasionale grens tussen die Republiek van Suid-Afrika en Bophuthatswana, op die oostelike grens van die plaas Buffelspoort 149-JQ; dan noordwaarts, weswaarts en algemeen suidweswaarts met die grense van en uitsluitend die genoemde plaas Buffelspoort 149-JQ en Doornkloof 141-JQ tot by die suidwestelike hoek van die plaas Rooisloot 142-JQ; dan algemeen noordwaarts met die grense van en insluitende die volgende plase: die genoemde plaas Rooisloot 142-JQ (Kaart L.G. A6352/05, K.B. 356/24) Karoobult 144-JQ, Knopieskop 547-KQ, Hardekoolbult 548-KQ en Haakdoornbult 542-KQ tot die noordwestelike hoek van laasgenoemde plaas; dan algemeen noordooswaarts en noordweswaarts met die grense van en insluitend die volgende plase: die genoemde plaas Haakdoornbult 542-KQ, Rietfontein 541-KQ, Weihoek 540-KQ, Rooykrans 538-KQ en Hartebeestvley 509-KQ tot die noordwestelike bakens van laasgenoemde plaas, die beginpunt; en

(c) stemdistrik No. 517 begrens soos volg:

Vanaf die noordwestelike bakens van die plaas Swartkop 331-KQ, ooswaarts en algemeen suidooswaarts met die grense van die volgende plase sodat hulle in hierdie gebied ingesluit word: die genoemde plaas Swartkop 331-KQ, Welgewaagd 358-KQ, Bulskop 363-KQ, Rhebokkloof 393-KQ, Kameelhoek 408-KQ en Oskuil 390-KQ tot by die noordwestelike bakens van die plaas Kaalvlakte 416-JQ; dan ooswaarts en algemeen suid-

ooswaarts met die grense van die volgende plase langs sodat hulle in hierdie gebied ingesluit word: die genoemde plaas Kaalvlakte 416-KQ, Goevernements Plaats 417-KQ, Kopje Alleen 422-KQ, Vlakplaats 427-KQ, Klipfontein 429-KQ, Schilpaddop 432-KQ, Zwartdoorns 421-KQ, Roodepan 19-JQ en Doornpoort 21-JQ tot by die suidoostelike baken van laasgenoemde plaas; dan algemeen weswaarts en noordweswaarts met die grense van die volgende plase langs sodat hulle in hierdie gebied ingesluit word: die genoemde plaas Doorpoort 21-JQ, Roodepan 19-JQ, Uitduiker 17-JQ, Driefontein 32-JQ, Varkfontein 13-JQ, Nooitgedacht 11-JQ, Spitskop 410-KQ, Zwartklip 405-KQ, Nooitgedacht 406-KQ en Pony 395-KQ tot by die suidwestelike baken van laasgenoemde plaas; dan verder noordwaarts met die grense van die volgende plase langs sodat hulle in hierdie gebied ingesluit word: genoemde plaas Pony 395-KQ, Middelkop 362-KQ, Buffelsfontein 360-KQ en Zwartkop 331-KQ tot by die noordwestelike baken van laasgenoemde plaas, die beginpunt; en

(d) stemdistrik No. 568 begrens soos volg:

Vanaf die noordwestelike baken van die plaas Welgevonden 223-KP algemeen noordwaarts met die grense van die volgende plase langs sodat hulle in hierdie gebied ingesluit word: die genoemde plaas Welgevonden 223-KP, Stellenbosch 222-KP, Westindie 221-KP, Wintersveld 220-KP, Frankfort 219-KP, Bethanie 218-KP, Dwaalboom 217-KP, Merinowalk 231-KP, Louisiana 232-KP, Welgewaagd 233-KP, en Moorland 234-KP tot by die noordoostelike baken van laasgenoemde plaas; dan algemeen suidwaarts langs die grense van en insluitende die volgende plase: Moorland 234-KP en Langverwacht 235-KP tot die suidoostelike baken van laasgenoemde plaas; dan algemeen suidweswaarts en noordweswaarts langs die grense van en insluitende die volgende plase: die genoemde plaas Langverwacht 235-KP, Groeneboom 236-KP, Holland 237-KP, Schoongezicht 238-KP, Jakkalskraal 239-KP, Gansvley 240-KP, Tusschenkomst 241-KP, Parys 226-KP,

Smaldale 225-KP en Welgevonden 233-KP tot by die noordwestelike baken van laasgenoemde plaas, die beginpunt.

72. KIESAFDELING WATERKLOOF bestaan uit

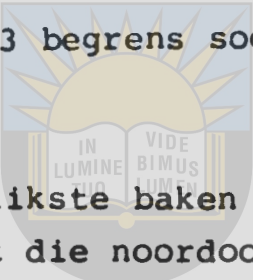
- (a) Stemdistrikte Nos. 591 en 619;
- (b) stemdistrik No. 288 bearens soos volq:

Vanaf die suidwestelike baken van Nieuw Muckleneuk Dorp; dan algemeen weswaarts met die grense van die volgende dorpe langs sodat hulle uit hierdie gebied uitgesluit word: Nieuw Muckleneuk, Brooklyn, gedeelte van Waterkloof (Algemene Plan L.G.A169/37) en die genoemde Brooklyn Dorp tot by die suidoostelike baken van die laasgenoemde dorp; dan suidooswaarts met die noordoostelike grense van die volgende dorpe langs: Waterkloof Dorp en Waterkloof Uitbreiding Dorp langs tot by die suidoostelike baken van die laasgenoemde Dorp; dan algemeen weswaarts en suidwaarts met die grense van Waterkloof Uitbreiding Dorp en Waterkloof Ridge Dorp langs tot by die suidoostelike baken van die laasgenoemde Dorp; dan verder suidwaarts met die oostelike grens van Erasmusrand Dorp en die verlenging suidwaarts daarvan langs tot by waar die genoemde verlenging die Oostelike Verbypad sny; dan suidweswaarts met die Oostelike verbypad langs tot by die Pretoria-Jan Smuts Hoofweg dan noordweswaarts met die genoemde Pretoria-Jan Smuts Hoofweg langs tot by die punt waar dit gesny word deur die verlenging noordooswaarts van die suidoostelike grens van Gedeelte 20 (Kaart L.G. A1214/38) van die plaas Waterkloof 378-JR; dan suidooswaarts met die genoemde verlenging en suidoostelike grens langs tot by die suidwestelike baken van die genoemde Gedeelte 20; dan noordweswaarts met die grense van die volgende gedeeltes van die plaas Waterkloof 378-JR langs sodat hulle uit hierdie gebied uitgesluit word: Gedeelte 5 (Kaart LG A945/35), Gedeelte 7 (Kaart

LG A2938/35) en Gedeelte 1 (Kaart LG A1342/32) tot by die noordoostelike baken van die laasgenoemde gedeelte; dan noordooswaarts met die noorwestelike grens langs van die plaas Waterkloof 378-JR tot by die noordoostelike baken van Monument Park Uitbreiding 1 Dorp; dan noordweswaarts met die suidwestelike grense van Waterkloof Ridge Dorp en Waterkloof Dorp tot by die noordwestelike baken van die laasgenoemde Dorp; die beginpunt.

73. KIESAFDELING WESTDENE bestaande uit

- (a) Stemdistrikte Nos. 26 en 662;
- (b) stemdistrik No. 23 begrens soos volg:



Vanaf die noordelikste baken van Risidale Dorp; dan suidooswaarts met die noordoostelike grense van die volgende dorpe langs; Risidale, Montroux, Franklyn Roosevelt Park en Franklin Roosevelt Park Uitbreiding langs tot by die noordoostelike baken van die laasgenoemde dorp; dan suidweswaarts met die suidoostelike grens van Franklin Roosevelt Park Uitbreiding 1 Dorp tot by die suidelikste baken daarvan; dan algemeen suidwaarts met D.F. Malanrylaan langs tot by die noordoostelike baken van Gedeelte 350 (Kaart LG A4530/71) van die plaas Braamfontein 53-IR; dan suidooswaarts met die noordoostelike grens van die genoemde Gedeelte 350 tot by die suidoostelike baken daarvan, dan algemeen weswaarts met die suidelike grense van die volgende gedeeltes van die plaas Braamfontein 53-IR langs: die genoemde Gedeelte 350 en Gedeelte 178 (Kaart LG A1501/32) tot by die westelikste baken van die laasgenoemde gedeelte; dan weswaarts met die noordelike grens van Westdene Dorp langs tot by die noordwestelike baken daarvan; dan suidweswaarts met die noordwestelike grens van Westdene Dorp langs tot by die

noordoostelike baken van Triomf Dorp; dan noordweswaarts met die noordoostelike grens van Triomf Dorp langs tot by die suidoostelike baken van Gedeelte 132 (Kaart LG A2610/35) van die plaas Waterval 211-IQ, dan noordweswaarts met die noordoostelike grense van die volgende gedeeltes van die plaas Waterval 211-IQ langs: die genoemde Gedeelte 132, Gedeelte 185 (Kaart LG A3271/45) en die genoemde Gedeelte 132 tot by die noordelike baken van die laasgenoemde gedeelte; dan noordweswaarts met die noordoostelike grens van Albertville Dorp langs tot by die noordoostelike baken daarvan; dan suidweswaarts en algemeen noordweswaarts met die grense van die volgende langs sodat hulle in hierdie gebied ingesluit word: Albertville Uitbreiding 1 Dorp en die volgende gedeeltes van die plaas Waterval 211-IQ: Gedeelte 45 (Kaart LG A4884/12), Gedeelte 186 (Kaart LG A5157/45), die genoemde Gedeelte 45 en Gedeelte 34 (Kaart LG A 5795/60) tot by die noordwestelike baken van Northcliff Dorp; dan noordwaarts en noordooswaarts met die grense van die volgende dorpe langs sodat hulle in hierdie gebied ingesluit word: Northcliff, Northcliff Uitbreiding 5 en Risidale tot by die noordelike baken van die laasgenoemde dorp; die beginpunt; en

(c) stemdistrik No. 286 begrens soos volg:

Vanaf die westelike baken van Linden Dorp; dan noordooswaarts met die noordwestelike grens van Linden Dorp langs tot by die noordelike baken daarvan; dan suid-ooswaarts met Eerstelaan en Rustenburgweg langs tot by die suidwestelike baken van Victory Park Uitbreiding 18 Dorp; dan ooswaarts met die suidelike grens van die genoemde dorp langs tot by die westelike hoek van Parkhurst Dorp; dan suid-ooswaarts met die suidwestelike grens van Parkhurst Dorp langs tot by Victoryweg; dan suidweswaarts met Victoryweg en Tanaweg langs tot by die suidelike baken van Linden Dorp; dan noordweswaarts met die suidwestelike grens van Linden Dorp langs tot by die westelike baken daarvan; die beginpunt.

74. KIESAFDELING WITBANK bestaande uit

- (a) Stemdistrikte Nos. 397, 398, 399, 401, 402, 406, 519 en 613;
- (b) stemdistrik No. 393 begrens soos volg:

Vanaf die noordwestelike baken van die plaas Kliprand 76-JR; dan algemeen noordooswaarts met die grense van die volgende sodat hulle in hierdie gebied ingesluit word: die plase Kliprand 76-JR, Apiesdoring 78-JR, Kliprand 76-JR, Buffelsdrift 179-JR, Tambootie Pan 175-JR, La Rochelle 177-JR, Rust Der Winter 180-JR, die volgende gedeeltes van die plaas Witlaagte 173-JR: Gedeelte 11 (Kaart L.G. A1161/26) en Gedeelte 3 (Kaart L.G. A2976/24), die plase Rooikop 181-JR, Leeuwkraal 184-JR, Bezuidenhoutskraal 166-JR, Riekerts Laager 185-JR, die volgende gedeeltes van die plaas Roodekoppies 167-JR: Gedeelte 4 (Kaart L.G. A3912/11) en Gedeelte 3 (Kaart L.G. A3911/11), die plase Troya 151-JR, De Beersput 152-JR, en Bloedfontein 153-JR tot by die noordoostelike baken van die laasgenoemde plaas; dan algemeen suidwaarts met die grense van die volgende plase langs sodat hulle in hierdie gebied ingesluit word: Bloedfontein 153-JR, Geweerfontein 156-JR, Rhenosterkop 157-JR, Kameelrivier 160-JR, Wolvenkraal 192-JR en Pieterskraal 190-JR tot by die suidoostelike baken van die laasgenoemde plaas; dan algemeen weswaarts met die grense van die volgende plase langs sodat hulle in hierdie gebied ingesluit word: Pieterskraal 190-JR, Zandspruit 189-JR, Christiaansrus 191-JR, Kloppersdam 187-JR, Melkhoutfontein 183-JR, Rust Der Winter 180-JR

Buffelsdrift 179-JR, Kliprand 76-JR, Kameelrivier 77-JR, Uitvlugt 79-JR, Kameelrivier 77-JR en Kliprand 76-JR tot by die noordwestelike baken van die laasgenoemde plaas; die beginpunt.

75. KIESAFDELING WONDERBOOM bestaan uit -

- (a) Stemdistrikte Nos. 521 en 615
- (b) stemdistrik No. 104 begrens soos volg:

Vanaf die punt waar die Pretoria-Rosslyn-Spoorlyn die westelike grens van gedeelte 12 (Kaart LG A2330/03) van die plaas Wonderboom 302-JR sny; dan algemeen suidooswaarts met die genoemde Spoorlyn langs tot waar dit gesny word deur die verlenging ooswaarts van President Steynstraat Pretoria North Dorp; dan ooswaarts met die genoemde verlenging langs tot waar dit die Pretoria-Warmbad Pad sny; dan algemeen suidwaarts met die genoemde Pretoria-Warmbad Pad langs tot waar dit gesny word deur die verlenging ooswaarts van die suidelike grens van Pretoria North Dorp; dan weswaarts met die genoemde verlenging en grens langs tot by die suidwestelike baken van Pretoria North Dorp; dan noordwaarts met die westelike grense van Pretoria North Dorp en Gedeelte 12 (Kaart LG A 2330/03) van die plaas Wonderboom 302-JR langs tot waar die laasgenoemde grens die Pretoria-Rosslyn-Spoorlyn sny; die beginpunt.


- (c) Stemdistrik No. 129 begrens soos volg:

Vanaf die suidoostelike baken van Gedeelte 21 (Kaart LG A 4664/48) van die plaas Krelingspost 425-JQ; dan ooswaarts in 'n reguit lyn tot by die noordwestelike baken van Gedeelte 1 (Kaart LG.4246/63) van die plaas Kafferskraal 308-JR; dan ooswaarts met die

noordelike grens van die genoemde Gedeelte 1 van die plaas Kafferskraal 308-JR langs tot by die suidwestelike baken van die plaas Medunsa 237-JR; dan algemeen noordooswaarts met die noordwestelike grense van die plaas Medunsa 237-JR langs tot by die suidwestelike baken van Gedeelte 6 (Kaart LG. A1380/22) van die plaas Klipfontein 268-JR; dan noordooswaarts met die noordwestelike grens van die genoemde Gedeelte 6 van die plaas Klipfontein 268-JR langs tot by die noordwestelike baken daarvan; dan noordweswaarts, noordooswaarts en ooswaarts met die grense van die plaas Kruisfontein 262-JR langs sodat dit in hierdie gebied ingesluit word tot by die suidwestelike baken van Gedeelte 1 (Kaart LG A1673/77) van die plaas Boekenhoutfontein 236-JR; dan algemeen noordwaarts met die westelike grens van die genoemde Gedeelte 1 van die plaas Boekenhoutfontein 236-JR tot by die noordwestelike baken daarvan; dan suidooswaarts met die noordoostelike grens van die plaas Boekenhoutfontein 236-JR langs tot by die noord-oostelike baken daarvan; dan algemeen suidwaarts met die oostelike grense van die volgende plase langs: Boekenhoutfontein 236-JR, Kruisfontein 262-JR en Klipfontein 268-JR tot by die suidoostelike baken van die laasgenoemde plaas; dan weswaarts met die suidelike grens van die genoemde plaas Klipfontein 268-JR langs tot by baken geletter F op Kaart LG A5196/63 van die plaas Rosslyn 274-JR en verder weswaarts in 'n reguitlyn oor die genoemde plaas Rosslyn 274-JR tot by baken geletter K op die genoemde kaart en verder weswaarts met die grens K J en die suidelike grens van die plaas Klipfontein 268-JR langs tot by die suidwestelike baken van die laasgenoemde plaas; dan suidwaarts met die grense van die volgende plase langs sodat hulle in hierdie gebied ingesluit word: Wildebeesthoek 309-JR, Kleinfontein 322-JR en Wildebeesthoek 310-JR tot by die

suidoostelike baken van die laasgenoemde plaas; dan weswaarts met die grense van die volgende plase langs sodat hulle in hierdie gebied ingesluit word: Wildebeesthoek 310-JR, Kleinfonteintjie 263-JR, Wildebeesthoek 310-JR, Middelwater 436-JQ en Vissershoeck 435-JQ tot by die suidwestelike baken van die laasgenoemde plaas; dan algemeen noordwaarts met die grense van die volgende plase langs sodat hulle in hierdie gebied ingesluit word: Vissershoeck 435-JQ en Uitvalgrond 434-JQ tot by die suidoostelike baken van Gedeelte 21 (Kaart LG A4664/48) van die plaas Krelingspost 425-JQ; die beginpunt.

(d) stembedistrik No. 300 begrens soos volg:



Vanaf die kruising van die Pretoria-Warmbad-Pad met die Warmbad-Wonderboom Pad; dan suidooswaarts met die genoemde Warmbad-Wonderboom-Pad langs tot waar dit die noordelike grens van Wonderboom Landbouhoewes sny; dan weswaarts, suidwaarts en ooswaarts met die grense van die genoemde Wonderboom Landbouhoewes langs tot by die suidoostelike baken daarvan; dan algemeen ooswaarts met Zambesiryiaan langs tot waar dit die westelike grens van Montana Landbouhoewes sny; dan suidwaarts met die genoemde westelike grens van Montana Landbouhoewes langs tot by die suidwestelike baken daarvan; dan weswaarts met die noordelike grens van die plaas Magalieskruin 323-JR langs tot by die noordoostelike baken van Gedeelte 19 (Kaart LG A3205/04) van die plaas Wonderboom 302-JR; dan suidweswaarts met die suidoostelike grens van die genoemde Gedeelte 19 langs tot by die suidoostelike baken daarvan; dan algemeen weswaarts met die noordelike grense van Wonderboom South Dorp langs tot by die noordwestelike baken daarvan; dan algemeen noordweswaarts met die grense van Mayville Dorp langs sodat dit uit hierdie gebied uitgesluit word

tot waar die noordelike grens van die genoemde Dorp die Pretoria-Warmbad Pad sny; dan algemeen noordwaarts met die genoemde Pretoria-Warmbad Pad tot by sy kruising met die Warmbad-Wonderboom Pad; die beginpunt.

76. KIESAFDELING YEOVILLE bestaande uit

(a) stemdistrik No. 46 begrens soos volg:

Vanaf die kruising van die oostelike grens van Houghton Estate Dorp en Louis Bothalaan; dan noordooswaarts met Louis Bothalaan langs tot by Sewendestraat; dan ooswaarts met Sewendestraat tot by Negendelaan; dan noordwaarts met Negendelaan langs tot by Tiendestraat, dan ooswaarts met Tiendestraat langs tot by Councilstraat; dan noordwaarts met Councilstraat langs tot by die suidoostelike grens van Orange Grove Dorp; dan noordooswaarts met die suidoostelike grense van Orange Grove en Sydenham Dorpe tot by die noordelikste baken van die plaas Doornfontein 92-IR; dan suidwaarts met die oostelike grens van die plaas Doornfontein 92-IR tot by die noordwestelike baken van Linksfield North Dorp; dan algemeen noordooswaarts met die noordwestelike grense van Linksfield North Dorp en die plaas Bedford 68-IR langs tot by die noordelikste baken van die laasgenoemde plaas; dan suidwaarts met die oostelike grense van die plaas Bedford 68-IR langs tot by die noordwestelike baken van Gedeelte 2 (Kaart LG A2163/22) van die plaas Bedford 68-IR; dan algemeen suidweswaarts met die noordwestelike grense van die genoemde Gedeelte 2, Gedeelte 41 (Kaart LG A2327/42) van die plaas Bedford 68-IR en Senderwood Uitbreiding 1 Dorp langs tot by die suidwestelike baken van die laasgenoemde dorp; dan suidweswaarts met die suidoostelike grens van die plaas Bedford 68-IR langs

tot by die noordoostelike baken van Bedford Park Uitbreiding 1 Dorp, dan suidweswaarts en suidooswaarts met die noordwestelike grens van die genoemde Bedford Park Uitbreiding 1 Dorp en die noordwestelike en suidoostelike grense van Bedford Park Dorp langs tot by die suidwestelike baken van die laasgenoemde Dorp; dan suidooswaarts met die suidwestelike grense van Gedeelte 56 (Kaart LG A2489/58) en Gedeelte 65 (Kaart LG A5961/64) albei van die plaas Bedford 68-IR langs tot by die suidwestelike baken van die laasgenoemde gedeelte; dan weswaarts met die suidelike grens van die plaas Bedford 68-IR langs tot by die suidwestelike baken daarvan; dan suidooswaarts en weswaarts met die grense van Linksfield Uitbreiding 1 Dorp langs sodat dit in hierdie gebied ingesluit word tot by die suidwestelike baken daarvan; dan algemeen suidweswaarts met die grense van die volgende dorpe langs sodat hulle uit hierdie gebied uitgesluit word: Cyrildene, De Wetshof en Bezuidenhout Valley tot by die suidoostelike baken van Observatory Dorp; dan algemeen weswaarts, noordwaarts en noordooswaarts met die grense van Observatory Dorp langs sodat dit in hierdie gebied ingesluit word tot by die suidoostelike baken van Houghton Estate Dorp; dan noordwaarts met die oostelike grens van Houghton Estate Dorp langs tot by Louis Bothalaan; die beginpunt; en

(b) stembedstrik No. 34 begrens soos volg:

Vanaf die noordwestelike baken van Talbotan Dorp; dan ooswaarts met die noordelike grense van Talbotan Dorp en Fairmount Dorp langs tot by die noordoostelike baken van die laasgenoemde dorpe; dan suidooswaarts met die noordoostelike grense van die volgende dorpe: Fair-

mont en Sydenham tot by die oostelikste baken van die laasgenoemde dorp; dan suidweswaarts met die suidoostelike grense van die volgende dorpe: Sydenham en Orange Grove langs tot by Councilstraat; dan suidwaarts met Councilstraat langs tot by Tiendestraat; dan weswaarts met Tiendestraat langs tot by Negendelaan; dan suidwaarts met Negendelaan langs tot by Sewendestraat; dan weswaarts met Sewendestraat langs tot by Louis Bothalaan; dan suidweswaarts met Louis Bothalaan langs tot by Davidsonstraat; dan weswaarts met Davidsonstraat langs tot by die noordwestelike grens van Fellside Dorp; dan algemeen noordooswaarts met die noordwestelike grense van die volgende dorpe langs: Fellside, Orange Grove, Sydenham, Raedene en Talbotan tot by die noordwestelike baken van die laasgenoemde dorp; die beginpunt; en

(c) stembedistrik No. 299 begrens soos volg:

Vanaf die suidwestelike baken van Glenhazel Dorp; dan ooswaarts en noordwaarts met die suidelike en oostelike grense van Glenhazel Dorp langs tot by die noordoostelike baken daarvan; dan ooswaarts met die suidelike grens of Lyndhurst Dorp langs tot by die noordoostelike baken van Sunnyside Uitbreiding 5 Dorp; dan suidooswaarts met die grense van die volgende dorpe langs sodat hulle in hierdie gebied ingesluit word: Sunningdale Uitbreiding 5, Sunningdale Uitbreiding 7, Sunningdale Uitbreiding 11, Sunningdale Uitbreiding 12, Silvamonte en Sandringham tot by die noordelike baken van die plaas Bedford 68-IR; dan algemeen suidweswaarts met die noordwestelike grense van die plaas Bedford 68-IR en Linksfield North Dorp langs tot by die noordwestelike

baken van die laasgenoemde dorp, dan noordwaarts met die oostelike grens van die plaas Doornfontein 92-IR langs tot by die noordelikste baken daarvan; dan noordwaarts met die oostelike grense van die volgende dorpe langs: Sydenham en Fairmount tot by die suidwestelike baken van Glenhazel Dorp; die beginpunt; en

(d) stemdistrik No. 587 begrens soos volg:

Vanaf die kruising van Harrowweg en Louis Bothalaan, Yeoville Dorp; dan noordooswaarts met Louis Bothalaan en St. Peterweg langs De La Raystraat; dan suidwaarts met De La Raystraat langs tot by Natalstraat; dan weswaarts met Natalstraat langs tot by Cavenidshweg; dan noordwaarts met Cavendishweg langs tot by Beckerstraat; dan weswaarts met Beckerstraat langs tot by Harrowweg; dan noordwaarts met Harrowweg langs tot by Louis Bothalaan; die beginpunt.

University of Fort Hare
Together in Excellence

SCHEDULE DTRANSVAAL

EXCEPT WHERE HEREIN DEFINED THE DEFINITION OF POLLING DISTRICT INDICATED BELOW IS AS PROMULGATED UNDER PROCLAMATION 174 OF 1972 AND PROCLAMATION 27 OF 1974

1. ELECTORAL DIVISION OF ALBERTON comprising

- (a) Polling district No. 19;
- (b) polling district No. 455 bounded as follows:

From the north-eastern corner of Southcrest Township; thence south-eastwards along the northern boundary of Alberton Township to the south-western beacon of Portion 178 (Diagram SG A1099/38) of the farm Elandsfontein 108-IR; thence along the boundaries of and including the said Portion 178 to the south-eastern boundary thereof on the northern boundary of Alberton Township; thence south-eastwards along the northern boundary of Alberton Township to the south-western beacon of Alberton Extension 1 Township; thence northwards and eastwards along the western and northern boundary of Alberton Extension 1 Township to where the southwards prolongation of the western boundary of Portion 228 of the farm Elandsfontein 108-IR would intersect it; thence northwards along the said prolongation and the western boundary of the said Portion 228 to the south-western beacon of Alberton Extension 9 Township; thence generally north-eastwards and southwards along the boundaries of and including the said Alberton Extension 9 Township to the north-western beacon of Roxton Township; thence eastwards and southwards along the boundaries of and including Roxton Township to the south-eastern beacon of the said Township being the northern beacon of Portion 158 of the farm Elandsfontein 108-IR; thence south-eastwards along the north-eastern boundary of the said Portion 158 to the south-eastern beacon thereof on the southern boundary of the proclaimed portion of the farm Elandsfontein 108-IR; thence eastwards along the southern boundary

of the proclaimed portion of the farm Elandsfontein 108-IR; thence eastwards along the southern boundary of the said proclaimed portion to the northwards prolongation of the eastern boundary of Alberton Extension 10 Township; thence southwards and westwards along the said prolongation, the eastern and the southern boundaries of Alberton Extension 10 Township and Alberton Extension 2 Township respectively to the north-western beacon of Holding 8 of Norton's Small Farms; thence southwards along the western boundaries of the said Holding 8 and of Holding 15 and further southwards along the prolongation of the western boundary of Holding 15 to where it intersects the Electric Power Line (Diagram SG 1202/42); thence southwards along the said Electric Power Line, to the north-western beacon of Dinwiddie Township; thence generally southwards along the western boundaries of Dinwiddie Extension 3 Township to the south-western beacon thereof on the Germiston-Vereeniging railway line; thence generally southwards along the said railway line to where it intersects the Heidelberg Road; thence north-westwards along the said road to Natal Spruit; thence north-westwards along Natal Spruit to the north-eastern corner of Southcrest Township, the point of beginning; and

(c) polling district No. 262 bounded as follows:

From the intersection of the Vereeniging-Germiston railway line and Heidelberg Road, generally south-eastwards along the said Heidelberg Road and Nederveen Highway to the southern boundary of the farm Rooikop 140-IR; thence generally westwards and north-westwards along the southern boundaries of the said farm Rooikop 140 - IR to the Vereeniging-Germiston railway line; thence generally northwards along the said railway line to where it is intersected by Heidelberg Road, the point of beginning.


2. ELECTORAL DIVISION OF BARBERTON comprising

Polling districts Nos. 1, 2, 3, 4, 5, 6, 133, 134, 135, 141, 142, 144, 148, 150, 157, 268, 270, 332, 522, 276, 318, 319, 327 and 525.

3. ELECTORAL DIVISION OF BENONI comprising

(a) Polling districts No's. 75, 96 and 98;

(b) polling district No. 74 bounded as follows:



From the north-western beacon of Northmead Extension 3 Township, generally eastwards and south-eastwards along the boundaries of the following so as to include them in this area: The said Northmead Extension 3 Township, Portion 47 (Diagram SG A1598/18) of the farm Kleinfontein 67-IR and the said Township, to the south-eastern beacon thereof; thence eastwards along Fourteenth Avenue to where it is intersected by the western boundary of the farm Vlakfontein 69-IR; thence south-eastwards along the said boundary to where it is intersected by the westernmost beacon of Morehill Township; thence generally north-eastwards, southwards and north-eastwards along the boundaries of the following so as to include them in this area: the said Morehill Township, Remainder of Portion 50 (Diagram SG A1011/61) in extent 30,0073 hectares of the farm Vlakfontein 69-IR, Morehill Extension 6 Township, the said Morehill Township and Morehill Extension 1 Township, to where it is intersected by Trevor Avenue; thence south-eastwards along the said Trevor Avenue; to where it is intersected

by the boundary of the said Morehill Extension 1 Township; thence generally south-eastwards along the boundaries of the lastnamed township to the easternmost beacon thereof; thence south-eastwards along the prolongation of the north-eastern boundary of Erf 233 in the said town Morehill Extension 1 Township, to where it intersects the Alliance-Cloverdene railway line; thence generally westwards along the said railway line to where it crosses the Great North Road; thence generally northwards along the said Great North Road and Aerodrome Drive to the north-western beacon of Northmead Extension 3 Township, point of beginning.

4. ELECTORAL DIVISION OF BETHAL comprising

- (a) Polling districts No's. 118, 119, 120, 121, 124, 125 and 269;
- (b) polling district No. 117 bounded as follows:

From the north-western beacon of the farm Holspruit 303-IR; thence generally north-eastwards along the boundaries of the following farms so as to include them in this area: The said farm Holspruit 303-IR, Springboklaagte 306-IR, Weltevreden 307-IR and Kortlaagte 67-IS to the north-eastern beacon of the last-named farm; thence generally south-eastwards along the boundaries of the following farms so as to include them in this area: The said farm Kortlaagte 67-IS, Vlakpan 89-IS, Schaapkraal 93-IS and Nooitgedacht 94-IS to the easternmost beacon of the last-named farm; thence generally south-westwards along the boundaries of the following farms so as to include them in this area: The said farm Nooitgedacht 94-IS, Vlaklaagte 92-IS, Kwaggalaagte 91-IS, Uitmalkaar 126-IS and Rolspruit 127-IS to the southernmost beacon of the last-named farm; thence

generally north-westwards along the boundaries of the following farms so as to include them in this area: The said farm Rolspruit 127-IS, Grootlaagte 311-IR, Rietfontein 313-IR and Holspruit 303-IR to the north-western beacon of the last-named farm, the point of beginning.

5. ELECTORAL DIVISION OF BEZUIDENHOUT comprising

(a) polling district No. 47 bounded as follows:

From the intersection of Beatty Street and Geddes Pass, Rand View Township; thence eastwards along Beatty Street to the western boundary of Observatory Township; thence southwards and generally eastwards along the boundaries of Observatory Township so as to exclude it from this area to the south-eastern beacon thereof; thence south-eastwards and generally north-eastwards along the boundaries of the following townships so as to include them in this area: Bezuidenhout Valley, De Wetshof and Cyrildene to the north-eastern beacon of the last-named township; thence eastwards, southwards and westwards along the boundaries of Portion 174 (Diagram S.G A1409/21) of the farm Doornfontein 92-IR so as to include it in this area to the south-western beacon thereof; thence westwards along the southern boundaries of the following portions of the farm Doornfontein 92-IR: Portion 61 (Diagram S.G A2340/03), Portion 60 (Diagram S.G. A2330/03) and Portion 442 (Diagram S.G. A 4969/39) to the south-western beacon of the last-named portion; thence south-westwards along the south-eastern boundaries of the following townships: De Wetshof Extension 1, Bezuidenhout Valley and Judiths Paarl to Lang Street; thence northwards along Lang Street and Geddes Pass to Beatty Street; the point of beginning: and

(b) polling district No. 48 bounded as follows:

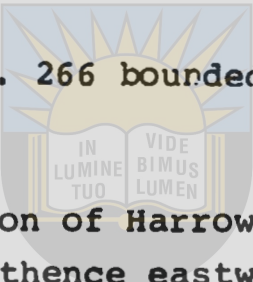
From the junction of Kitchner Avenue and Kent Street with the northern boundary of Kensington Township; thence generally north-eastwards along the north-western boundary of Kensington Township and continuing north-eastwards along the south-eastern boundary of Portion 109 (Diagram S.G A3915/07) of the farm Doornfontein 92-IR to its south-eastern beacon; thence southwards along the eastern boundary of the farm Doornfontein 92-IR to the south-eastern beacon of Kensington Township; thence eastwards along the southern boundary of Kensington Township to Marathon Street; thence northwards along Marathon Street to Milner Crescent; thence north-westwards along Milner Crescent to Montague Street; thence northwards along Montague Street to Clacton Road; thence north-westwards along Clacton Road to Lancaster Street; thence south-westwards along Lancaster Street to Aberdeen Road; thence north-westwards along Aberdeen Road to King Edward Street; thence north-eastwards along King Edward Street to Kitchner Avenue; thence north-westwards along Kitchner Avenue to its junction with Kent Street on the northern boundary of Kensington Township, the point of beginning; and

(c) polling district No. 663 bounded as follows:

From the north-western beacon of Kensington Township; thence north-eastwards and south-eastwards along Kitchner Avenue to King Edward Street; thence south-westwards along

King Edward Street to Aberdeen Road; thence south-eastwards along Aberdeen Road to Lancaster Street; thence north-eastwards along Lancaster Street to Clacton Road; thence south-eastwards along Clacton Road to Montague Street; thence northwards along Montague Street to Milner Crescent; thence south-eastwards along Milner Crescent to Marathon Street; thence southwards along Marathon Street to the southern boundary of Kensington Township; thence generally westwards and northwards along the southern and western boundaries of Kensington Township to the north-western beacon thereof; the point of beginning; and

(d) polling district No. 266 bounded as follows:



From the intersection of Harrow Road and Becker Street, Yeoville Township; thence eastwards along Becker Street to Cavendish Road; thence south-westwards along Cavendish Road to Natal Street; thence eastwards along Natal Street to the eastern boundary of Randview Township; thence southwards along the eastern boundary of Rand View Township to Beatty Street; thence south-westwards along Beatty Street to Geddes Pass; thence generally south-eastwards along Geddes Pass and Lang Street to the southern boundary of Judiths Paarl Township; thence westwards along the southern boundaries of the following Townships: Judiths Paarl, Lorentzville and Bertrams to the south-western beacon of the last-named township; thence north-westwards along the south-western boundary of Bertrams Township to Charlton Terrace; thence westwards along Charlton Terrace to Siement Road; thence northwards along Siement Road and Harrow Road to Bekker Street the point of beginning; and

(e) polling district No. 272 bounded as follows:

From the intersection of Tudhope Avenue and Abel Road Berea Township; thence eastwards along Abel Road to Harrow Road; thence southwards along Harrow Road to Saratoga Avenue; thence westwards along Saratoga Avenue to Hadfield Road; thence north-westwards along Hadfield Road to Tudhope Avenue; thence northwards along Tudhope Avenue to Abel Road the point of beginning.

6. ELECTORAL DIVISION OF BOKSBURG comprising

- (a) Polling districts No's 40, 503 and 582;
- (b) polling district No. 91 bounded as follows:

From the intersection of the irregular eastern boundary of the farm Driefontein 87-IR and the Mainreef Road; thence eastwards along the said Mainreef Road to the north-eastern beacon of the farm Vogelfontein 84-IR; thence eastwards along the northern boundary of the said farm Vogelfontein 84-IR to Trichards Road; thence southwards along Trichards Road to the Boksburg-Benoni railway line; thence eastwards along the said Boksburg-Benoni railway line to the eastern boundary of the farm Vogelfontein 84-IR; thence southwards along the said eastern boundary to Jubilee Road; thence north-westwards along the said Jubilee Road to Retief Avenue; thence westwards along Retief -, Truter - and Mc Gaghey Streets to Rondebult Road; thence southwards along Rondebult Road to the northern boundary of Farrar Park Township; thence generally southwards along the boundaries of and excluding the said Farrar Park Township, to the south-eastern beacon of the said Farrar Park Township; thence southwards along the said Rondebult Road to its intersection with South Rand Road;

thence westwards along the said South Rand Road to where it is intersected by the southwestern boundary of the farm Leeupoort 113-IR; thence north-westwards of along the said south-western boundary, to the south-eastern beacon of the farm Klippoortjie 112-IR; thence westwards and northwards along the boundaries of the said farm Klippoortjie 112-IR to the north-western beacon thereof; thence further northwards along the western boundary of the farm Driefontein 85-IR, to the southernmost beacon of Portion 26 (Diagram S.G A6177/46) of the last-named farm; thence north-eastwards and north-westwards along the boundaries of the said Portion 26, so as to exclude it from this area, to the northernmost beacon on the western boundary of the said farm Driefontein 85-IR; thence northwards along the said western boundary to the intersection with Main Reef Road, the point of beginning.

7. ELECTORAL DIVISION OF BRAKPAN comprising

- (a) Polling districts No's. 95 and 605;
- (b) polling district No. 97 bounded as follows:

From the point of intersection of the Rangeview-Apex-Welgedacht railway line and Empire Avenue in Brakpan Township; thence northwards along the said railway line to Apex Station; thence generally eastwards along the Apex-Welgedacht railway line to where it intersects the north-western boundary of a block of claims on the farm Modderfontein 75-IR; thence north-eastwards along the north-western boundary of the said block of claims to the northernmost beacon (MF 45) thereof; thence south-

eastwards along the northern boundary of the said block of claims to the easternmost beacon (MG 42), to the south-eastern boundary of the farm Modderfontein 75-IR; thence south-westwards along the south-eastern boundaries of the farms Modderfontein 76 IR and Weltevreden 118-IR, to the southernmost beacon of the last-named farm; thence north-westwards along the south-western boundary of the said farm Weltevreden 118-IR, to where it is intersected by the Springs - Brakpan railway line; thence generally south-westwards along the said Springs-Brakpan railway line to where it is intersected by the western boundary of the farm Rietfontein 128-IR; thence northwards along the said boundary of the farm Rietfontein 128-IR to Thomas Street in Brenthurst Township; thence north-eastwards along Thomas Street to Prince George Avenue; thence north-westwards along Prince George Avenue to Heyns Road; thence northwards along Heyns Road to Zeeman Street; thence north-westwards along Zeeman Street to the north-eastern beacon of Erf 1457 in Brenthurst Township; thence westwards and northwards along the boundaries of Erven 1457 and 1453, in the said Brenthurst Township, so as to exclude them from this area, to Fifeshire Road; thence north-westwards along Fifeshire Road to Albert Street; thence northwards along Albert Street to the southern boundary of Brakpan Township; thence south-westwards along the said southern boundary of Brakpan Township to the Rangeview-Apex-Welgedacht railway line, point of beginning; and

(c) polling district No. 163 bounded as follows:

From the northernmost beacon of the farm Witpoortjie 117-IR; thence south-eastwards and south-westwards along the boundaries of the said farm to where it is intersected by Eleventh Road in Witpoort Estates; thence north-

westwards along the said Eleventh Road to Fourteenth Road; thence north-eastwards along Fourteenth Road to Second Road; thence north-westwards along Second Road to Springs Road, thence north-westwards along Springs Road to Heidelberg Road; thence south-westwards along Heidelberg Road to Witpoortjie Road; thence north-westwards along Witpoortjie Road to Van Dyk Road; thence south-westwards along Van Dyk Road to West Road; thence north-westwards along West Road to where it is intersected by the northern boundary of the farm Witpoortjie 117-IR; thence south-westwards along the said boundary of Witpoortjie 117-IR to where it is intersected by the Brakpan Mines Mineral railway line; thence generally northwards and eastwards along the said railway line through Dalview Township, to the northernmost beacon of the farm Witpoortjie 117-IR, the point of beginning.

8. ELECTORAL DIVISION OF BRENTWOOD comprising

- (a) Polling districts No's. 81 and 610;
- (b) polling district No. 85 bounded as follows:

From the point of intersection of the western boundary of the farm Witkoppie 64-IR and the Germiston-Pretoria railway line, generally north-eastwards along the said railway line to the south-western beacon of Rhodesfield Township; thence generally north-eastwards along the boundaries of the said Rhodesfield Township to beacon lettered D on General Plan SGA8679/48, so as to exclude the said township from this area; thence eastwards in a straight line to beacon lettered Aaz on General Plan SG.A5841/65 of Bonaeropark Township; thence in a series of straight lines through beacons lettered Aaz, Zz, Yy, Tt, Ss, Pp, Oo, Jj,

Hh, Cc, Bb, Y, OH1, X, T, S, P, O, H to beacon G on General Plan of last-named Bonaeropark Township; thence southwards along the eastern boundary of Bonaeropark Extension 3 Township to where it is intersected by Nelson Road in Caro Nome Agricultural Holdings, thence north-eastwards along the said Nelson Road to beacon lettered G on General Plan SG.A5418/50 of the said Caro Nome Agricultural Holdings; thence eastwards in a straight line to beacon lettered M on the said General Plan; thence generally eastwards along the northern boundaries of the said Caro Nome Agricultural Holdings to where it is intersected by the north-eastern boundary of the farm Witkoppie 64-IR; thence south-eastwards, south-westwards, westwards and north-westwards along the boundaries of the said Witkoppies 64-IR to the point of intersection of the western boundary of the said farm Witkoppie 64-IR and the Germiston-Pretoria railway line, point of beginning; and

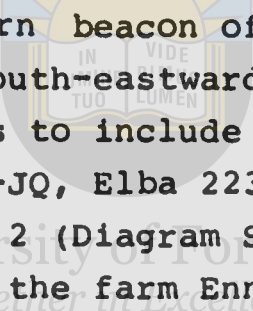
- (c) polling district No. 99 bounded as follows:

From the northernmost beacon of the farm Kleinfontein 67-IR; thence south-eastwards along the north-eastern boundary of the said farm to the north-eastern beacon of Northmead Township; thence westwards along Fourteenth Avenue to the south-eastern beacon of Northmead Extension 3 Township; thence north-westwards and generally westwards along the boundaries so as to exclude them from this area: The said Northmead Extension 3, Portion 47 (Diagram SG.A 1598/18) of the farm Leeufontein 67 IR and the said Township, Northmead Extension 3, to the north-western beacon thereof; thence westwards along the prolongation eastwards of the northern boundary of Benoni Extension 16 Township, to the north-western beacon thereof; thence northwards along the boundaries of Benoni Extension

20 Township and Benoni Extension 26 Township, to the north-western beacon of the last-named township, so as to include them in this area; thence generally north-eastwards along the north-western boundaries of the farm Kleinfontein 67-IR, to the northernmost beacon thereof, the place of beginning.

9. ELECTORAL DIVISION OF BRITS comprising

- (a) Polling districts No's. 126, 280, 418, 516 and 598;
- (b) polling district No. 127 bounded as follows:



From the north-western beacon of the farm Siena 222-JQ; thence generally south-eastwards along the boundaries of the following so as to include them in this area: The said farm Siena 222-JQ, Elba 223-IQ, Portion 1 (Diagram S.G. A8178/48), Portion 2 (Diagram S.G. A 4255/68) and the said Portion 1, both of the farm Ennis 240-JQ and the farm Nietgedacht 242-JQ to the easternmost beacon of the last-named farm, thence generally south-westwards and generally westwards along the boundaries of the following farms so as to include them in this area: The said farm Nietgedacht 242-JQ, Hartebeestpoort C 419-JQ, Mamagalieskraal 420-JQ and Hartebeestpoort C 419-JQ to the southern beacon of Portion 1119 (Diagram SG A2335/78) of the last-named farm; thence generally northwards along the following portions of the said farm Hartebeestpoort C 419-JQ so as to include them in this area; the said Portion 1119 (Diagram SG A2335/78), Portion 357 (Diagram SG A1698/27), Portion 362 (Diagram SG A1703/27), Portion 363 (Diagram SG A1704/27), Portion 366 (Diagram SG A1707/27), Portion 375 (Diagram SG A1716/27), Portion 374 (Diagram SG A1715/27) Portion 369 (Diagram SG A1710/27) and Portion 370 (Diagram SG A1711/27) to the north-western beacon of the last-named

portion, thence north-westwards along the prolongation of the south-western boundary of the said Portion 370 to the point where the said prolongation intersects the south-eastern boundary of Portion 392 (Diagram SG A1733/27); thence generally south-westwards and north-westwards along the boundaries of the following portions of the said farm Hartebeestpoort C 419-JQ, so as to include them in this area: The said Portion 392, Portion 391 (Diagram SG A1732/27) and Portion 395 (Diagram SG A1736/27) to the north-western beacon of the last-named portion; thence continuing north-westwards along the boundaries of the following portions of the said farm Hartebeestpoort C 419-JQ so as to exclude them from this area: Portion 405 (Diagram SG A1746/27), Portion 406 (Diagram SG A1747/27), Portion 407 (Diagram SG A1748/27), Portion 408 (Diagram SG A1749/27), Portion 409 (Diagram SG A1750/27) and Portion 410 (Diagram SG A1751/27), to the north-eastern beacon of the last-named portion; thence generally eastwards and north-westwards along the boundaries of the farm Veekraal 221-JQ so as to exclude it from this area, to the north-western beacon of the farm Siena 222-JQ, the point of beginning; and

(c) polling district No. 128 bounded as follows:

From the southern beacon of Portion 1119 (Diagram SG A2335/78) of the farm Hartebeestpoort C 419-JQ, thence generally eastwards along the boundaries of the following farms so as to exclude them from this area: The said farm Hartbeestpoort C 419-JQ and Mamagalieskraal 420-JQ to the northernmost beacon of the farm Roodekopjes or Swartkopjes 427-JQ; thence generally south-eastwards along the boundaries of the following so as to include them in this area: The said farm Roodekopjes or Swartkopjes

427-JQ and the following portions of the farm Elandsfontein 440-JQ: Portion 45 (Diagram SG A1250/48) Portion 47 (Diagram SG A1252/48) Portion 44 (Diagram SG A 1249/48) and the Remaining Extent of Portion 15 (Diagram SG A2264/25) in extent 235,4212 Hectares, the farms Schietfontein 437-JQ and Krelingspost 425-JQ to the north-eastern beacon of the last-named farm; thence generally southwards along the boundaries of the following farms so as to include them in this area: The said farm Krelingspost 425-JQ and Schietfontein 437-JQ to the south-eastern beacon of the last-named farm; thence generally south-westwards along the boundaries of the following farms so as to include them in this area: The said farm Schietfontein 437-JQ Zilkaatsnek 439-JQ, De Kroon 444-JQ, Krokodildrift 446-JQ, Bokfontein 448-JQ, De Uitvalgrond 449-JQ, Wolhuterskop 452-JQ, Swagershoek 453-JQ and Boschfontein 458-JQ to the south-western beacon of the last-named farm; thence generally northwards along the boundaries of the following farms so as to include them in this area: The said farms Boschfontein 458-JQ, Wolhuterskop 452-JQ, Bokfontein 448-JQ and Krokodildrift 446-JQ, Roodekopjes 417-JQ and Krokodilpoort 418-JQ to the southern beacon of Portion 1119 (Diagram SG A2335/78) of the farm Hartebeestpoort C 419-JQ, the point of beginning; and

(d) polling district No. 130 bounded as follows:

From the westernmost beacon of the farm Boschfontein 330-JQ, thence eastwards and generally northwards along the boundaries of the following farms so as to include them in this area: The said farm Boschfontein 330-JQ, Lastig 334-JQ (Diagram SG A3903/12) Oorzaak 335-JQ and Kroondal 304-JQ to the north-western corner of the last-named farm;

thence generally eastwards and south-eastwards along the boundaries of the following farms so as to include them in this area: The said farm Kroondal 304-JQ and Rietfontein 338-JQ to the north-eastern beacon of the last-named farm; then generally northwards along the boundaries of the following so as to include them in this area: The farm Brakspruit 299-JQ and the following Portions of the farm Hoedspruit 298-JQ; Portion 9 (Diagram SG A2766/23), Portion 1 (Diagram SG A2779/18), Portion 3 (Diagram SG A2781/18) and Portion 14 (Diagram SG A304/42) to the north-eastern beacon of the last-named portion; thence generally south and south-westwards along the boundaries of the following portions of the said farm Hoedspruit 228-JQ: so as to include them in this area: The said Portion 14, Portion 11 (Diagram SG A301/42), Portion 15 (Diagram SG A3695/53), Portion 16 (Diagram SG A3696/53), Portion 17 (Diagram SG A3697/53), Portion 12 (Diagram SG A302/42), Portion 13 (Diagram SG A303/42), Portion 2 (Diagram SG A2780/18) and Portion 1 (Diagram SG A2779/18) and the farms Brakspruit 299-JQ, Spruitfontein 341-JQ, Waagfontein 340-JQ, Zuurplaat 337-JQ, Rhenosterfontein 336-JQ and Paardekraal 33-JQ to the southernmost beacon of the last-named farm; thence generally north-westwards along the boundaries of the following farms so as to include them in this area: The said farm Paardekraal 333-JQ, and Boschfontein 33-JQ to the westernmost beacon of the last-named farm, the point of beginning; and

- (e) polling district No. 132 bounded as follows:

From the northwestern beacon of the farm Middelkraal 466-JQ; thence north-eastwards and generally south-eastwards along the boundaries of the following farms so as

to include them in this area : The said farm Middelkraal 466-JQ, Buffelsfontein 465-JQ, and Groenkloof 464-JQ to the south-eastern beacon of the last-named farm, thence generally south-westwards along the boundaries of the following farms so as to include them in this area: The said farm Groenkloof 464-JQ, Buffelsfontein 465-JQ, Elandskraal 470-JQ and Buffelshoek 468-JQ to the south-western beacon of the last-named farm; thence generally northwards along the boundaries of the following farms so as to include them in this area: The said farm Buffelshoek 468-JQ, Elandsdrift 467-JQ and Middelkraal 466-JQ to the north-western beacon of the last-named farm, the point of beginning; and

(f) polling district No. 417 bounded as follows:



From the northernmost beacon of the farm Hartebeestpoort B 410-JQ; thence generally south-eastwards and north-eastwards along the boundaries of the following farms so as to exclude them from this area: The farm Zanddrift 212-JQ, Klipkop 411-JQ, Hartebeestpoort D 412-JQ, the said Klipkop 411-JQ, Hartebeestpoort C 419-JQ and Krokodilpoort 418-JQ to the south-eastern beacon of the farm Zoutpansdrift 415-JQ; thence generally westwards along the boundaries of the following so as to include them in this area: The said farm Zoutpansdrift 415-JQ and the following portions of the farm Hartebeestpoort B 410-JQ: Portion 670 (Diagram SG A8554/51), Portion 671 (Diagram SG A2790/52), Portion 678 (Diagram SG A1075/51) Portion 679 (Diagram SG A 3995/47), Portion 683 (Diagram SG A7183/51), Portion 684 (Diagram SG A2791/52), Portion 685 (Diagram SG A5970/49), Portion 686 (Diagram SG A2781/52), Portion 687 (Diagram SG A 5976/46), Portion 688 (Diagram SG A4915/46), Portion 689 (Diagram SG A5368/49) and Portion 690 (Diagram SG A4374/51) to the south-western beacon of the last-named portion; thence in a straight line across the remaining extent of the said farm from the last-named beacon to the south-

eastern beacon of Portion 691 (Diagram SG A2899/44) and continuing westwards along the boundaries of and including the said Portion 691, Portion 692 (Diagram SG A7975/48) and Portion 693 (Diagram SG A7662/48) to the southwestern beacon of the last-named Portion on the western boundary of the said farm Hartebeestpoort B 410-JQ; thence generally northwards along the western boundary of the said farm to the northernmost beacon thereof, the point of beginning; and

(g) polling district No. 419 bounded as follows:

From the north-western beacon of the farm Doornkloof 141-JQ; proceeding thence generally eastwards along the boundaries of the following farms so as to include them in this area: The said farm Doornkloof 141-JQ and Buffelspoort 149-JQ to the north-eastern beacon of the last-named farm; thence generally southwards along the boundaries at the following so as to include them in this area: The said farm Buffelspoort 149-JQ, the following portions of the farm Buffelsdraai 151-JQ: Portion 22 (Diagram SG A3450/45), Portion 25 (Diagram SG A3453/45), Portion 1 (Diagram SG A544/21), Portion 24 (Diagram SG A3452/45), Portion 21 (Diagram SG A3449/45) and Portion 23 (Diagram SG A3451/45), the farm Zandrivers Drift 188-JQ, the following portion of the farm Border 187-JQ: Portion 7 (Diagram SG A1283/77) and Portion 4 (Diagram SG A2690/59), Portion 3 (Diagram SG A1284/77) of the farm Rooinek 190-JQ and the farm Syferkuil 208-JQ to the southernmost beacon of the last-named farm; thence generally westwards along the boundaries of the following farms so as to include them in this area: The said farm Syferkuil 208-JQ, Kareesloot 206-JQ and the farm Tweerivier 197-JQ to the southernmost beacon of the last-named farm; thence generally northwards along the boundaries of the following farms so as to include them in this area: The

said farm Tweerivier 197-JQ, Vaalboschlaagte 195-JQ, Slachtkraal 193-JQ, Vaalkop 192-JQ, Tambotie 146-JQ and Doornkloof 141-JQ to the north-western beacon of the last-named farm, the point of beginning; and

(h) polling district No. 518 bounded as follows:

From the north-western beacon of the farm Kruidfontein 139-JQ, proceeding thence eastwards and generally southwards along the boundaries of the following farms so as to include them in this area: The said farm Kruidfontein 139-JQ, Langrand 143-JQ, Vlakplaats 74-JQ, Klein Geluk 196-JQ, Palmietfontein 72-JQ, Bulhoek 75-JQ, Klipplaat 129-JQ, Kortbegrip 201-JQ, Hartbeestfontein 200-JQ, Potgietershoogte 134-JQ and Kafferskraal 133-JQ to the southernmost beacon of the last-named farm; thence south-westwards along the south-eastern boundary of the farm Rooiwal 285 JQ to the southernmost beacon of Portion 9 (Diagram SG A3410/40) of the farm Rooiwal 285 JQ; thence generally northwards along the boundaries of the following portions of the said farm Rooiwal 285 JQ so as to include them in this area: The said Portion 9, Portion 4 (Diagram SG A1828/27), Portion 5 (Diagram SG A1829/27), Portion 6 (Diagram SG A1830/27), Portion 11 (Diagram SG A1553/44), Portion 2 (Diagram SG A5111/11), Portion 10 (Diagram SG A3564/40), and Portion 12 (Diagram SC A7716/66), to the northernmost corner of the last-named portion; thence generally north-westwards and generally northwards along the boundaries of the following farms so as to include them in this area: Kafferskraal 133 JQ, Potgietersfontein 125 JQ, Zandfontein 124 JQ, Klipplaat 77 JQ, Witklip 78 JQ and Zeekoegat 67 JQ, to the north-western beacon of the last-named farm; thence generally north-eastwards along the boundaries of the following farms so as to include them in

this area: The said Zeekoegat 67 JQ, Legkraal 68 JQ, Zandsloot 71 JQ, Gold Reef 70 JQ and Kruidfontein 139-JQ to the northwestern beacon of the last-named farm, the point of beginning; and

- (i) polling district No. 629 bounded as follows:

From the north-western beacon of Portion 2 (Diagram SG A 3370/25) of the farm Schaapkraal 292-JQ, proceeding thence generally eastwards along the boundaries of the following portions of the said farm so as to include them in this area: The said Portion 2, Portion 14 (Diagram SG A6648/57) and the Remaining Extent of Portion 1 (in extent 332,4938 ha vide diagram SG A1781/23) to the north-eastern beacon of the said farm Schaapkraal 292-JQ; thence generally south-westwards and southwards along the boundaries of the following farms so as to include them in this area: The said farm Schaapkraal 292-JQ, Swartkoppies 296-JQ and Rooikoppies 297-JQ to the south-eastern beacon of the last-named farm; thence westwards and northwards along the boundaries of the following farms so as to include them in this area: The said farm Rooikoppies 297-JQ, Swartkoppies 296-JQ and Schaapkraal 292-JQ to the north-western beacon of Portion 2 of the last-named farm, the point of beginning.

10. ELECTORAL DIVISION OF BRYANSTON comprising

- (a) Polling district No. 73;
- (b) polling district No. 24 bounded as follows:

From the westernmost corner of the farm Driefontein 41-IR thence generally north-eastwards along the north-western boundaries of the farm Driefontein 41-IR, Bryanston 39-IR and Driefontein 41-IR to the Pretoria-Bryanston-

Johannesburg Road; thence generally southwards along the Pretoria-Bryanston-Johannesburg Road and William Nicol Drive to West Hartford Road; thence north-eastwards along West Hartford Road to the north-western boundary of the farm Zandfontein 42-IR; thence south-westwards along the said north-western boundary to the south-western beacon of Littlefillan Agricultural Holdings; thence south-eastwards along Fifteenth Street to Marie Avenue; thence south-westwards and south-eastwards along Marie Avenue and the north-western and south-western boundaries of Parkmore Township, to Gordon Avenue; thence south-westwards along Gordon Avenue and Saxon Road to Killarney Road; thence north-westwards along Killarney Road to the north-eastern boundary of Craighall Township; thence north-westwards along the north-eastern boundaries of Craighall Township to the northernmost beacon thereof; thence generally southwards along the western boundaries of the following townships: Craighall, Craighall Extension 2, Craighall and Craighall Park to the north-eastern corner of Portion 157 of Lot 711 Craighall Park Township; thence generally southwards along the boundaries of the said Portion 157 so as to exclude it from this area to the south-western beacon of Portion 54 of Lot 711, Craighall Park Township; thence eastwards along the southern boundary of the said Portion 54 to the south-eastern beacon thereof; thence south-westwards along Marlborough Avenue to the south-eastern beacon of Portion 157 of Lot 711 Craighall Park Township; thence north-westwards along the south-western boundaries of the said Portion 157, Blairgowrie Township and Ferndale Township to Hendrik Verwoerd Drive; thence north-eastwards along Hendrik Verwoerd Drive to Republiek Road; thence eastwards along Republiek Road to Neeron Road; thence northwards along Neeron Road to Jan Smuts

Avenue; thence north-westwards along Jan Smuts Avenue to Hendrik Verwoerd Drive; thence south-westwards to Hill Street; thence generally westwards along Hill Street to York Avenue; thence northwards along York Avenue to the north-western beacon of erf 536 Ferndale Township; thence eastwards, in a straight line, to the north-eastern beacon of erf 580 Ferndale Township; thence north-westwards along the north-eastern boundary of Ferndale Township to the northernmost beacon thereof; thence north-westwards along the south-western boundary of the farm Driefontein 41-IR to the westernmost corner thereof, the point of beginning.

11. ELECTORAL DIVISION OF CARLETONVILLE comprising

Polling districts No's 241, 625, 639 and 645.

12. ELECTORAL DIVISION OF DELMAS comprising

Polling districts No's. 122, 208, 218, 283, 287, 404, 405, 628 and 646.

13. ELECTORAL DIVISION OF EDENVALE comprising

(a) Polling districts No's 83 and 495;

(b) polling district No. 608 bounded as follows:

From the north-western beacon of Edenvale Township; thence south-eastwards and southwards along the boundaries of the following townships, so as to include them in this area: Edenvale, Eastleigh and Hurleyvale Extension 1 to the easternmost beacon of the last-named township; thence south-westwards along the south-eastern boundary of Hurleyvale Extension 1 Township, to the south-western beacon thereof; thence south-westwards along Special Road S15 (R24) and Main Road to the western boundary of

the farm Rietfontein 63-IR; thence northwards along the western boundary of the farm Rietfontein 63-IR to the north-western beacon of Edenvale Township, the point of beginning.

14. ELECTORAL DIVISION OF ERMELO comprising

Polling districts No's. 152, 153, 193, 195, 196, 198, 199, 201, 202, 203, 207, 464, 465, 467, 469, 470, 473, 475, 476 and 477.

15. ELECTORAL DIVISION OF FLORIDA comprising

- (a) Polling districts No's 71 and 589;
- (b) polling district No. 69 bounded as follows:

From the north-western beacon of the farm Vogelstruisfontein 231-IQ, thence south-eastwards along the north-eastern boundary of the farm Vogelstruisfontein 231-IQ to the north-western beacon of Floriday Park Township; thence northwards along the western boundaries of Florida Park Township and Florida Township to the Johannesburg-Krugersdorp railway line; thence westwards along the said railway line to its intersection with the prolongation south-westwards of Third Street, Roodepoort North Township; thence north-eastwards along the said prolongation and Third Street to Third Avenue; thence north-westwards along Third Avenue to Paul Kruger Avenue; thence north-eastwards along Paul Kruger Avenue to Fifth Avenue; thence south-eastwards along Fifth Avenue to Third Street; thence north-eastwards along Third Street to Seventh Avenue; thence north-eastwards along Seventh Avenue to the north-western boundary of Georgia Township; thence north-eastwards along the said north-western boundary to the northernmost beacon of the last-named township; thence northwards along the western boundary of the farm Vogelstruisfontein 231-IA to the north-western beacon thereof; the point of beginning.

16. ELECTORAL DIVISION OF GEDULD comprising

- (a) Polling districts No's. 588, 590 and 634;
- (b) polling district No. 100 bounded as follows:

From the point where the western boundary of the farm Geduld 123 IR intersects the Madrea-Geduld-Welgedacht railway line, eastwards along the said railway line to the north-eastern boundary of the farm Cloverfield 75-IR; thence south-eastwards along the said north-eastern boundary to the north-eastern beacon of the said north-eastern boundary to the north-eastern beacon of the said farm Geduld 123-IR; thence south-westwards and westwards along the south-western and southern boundaries of the last-named farm, to the Springs-Ermelo railway line; thence northwards along the said railway line to Fifth Avenue in Geduld Township; thence westwards along the said Fifth Avenue to the western boundary of the said Geduld Township; thence northwards along the said western boundary of Geduld Township and Portion 1 (Diagram SG 176/97) of the farm Geduld 123-IR to beacon GD.39) of Mynpacht 544 (Diagram SG B7/06); thence westwards along the southern boundary of the said Mynpacht 544 to its south-western beacon (GD.40) on the western boundary of the farm Geduld 123-IR, the point of beginning; and

- (c) polling district No. 79 bounded as follows:

From the south-western beacon of the farm Elandsfontein 412-JR, north-eastwards and northwards along the southern and eastern boundaries of the said farm, to the north-eastern beacon thereof; thence north-eastwards and generally southwards along the boundaries of and including the following farms; Tweefontein 413-JR, Bronkhorstfontein

20-IR and Knoppiesfontein 23-IR to the south-eastern beacon of the last-named farm; thence continuing southwards along the eastern boundaries of the farm Holfontein 71-IR to where it is intersected by Special Road S 12/2 (North Rand Road); thence generally westwards along the said Special Road S12/2 to the eastern boundaries of Portion 1 (Diagram S.G. A.1241/16) of the farm Modderfontein 71-IR; thence north-westwards along the said eastern boundary of Portion 1, to the north-eastern beacon thereof; thence south-westwards along the north-western boundary of the farm Modderfontein 76-IR to where it is intersected by the northern boundary of Mynpacht 427; thence westwards along the northern boundary of the said Mynpacht 427 to the Cloverdene-Van Ryn railway line; thence generally westwards along the said railway line to where it intersects the prolongation south-eastwards of the north-eastern boundary of Erf 233 in Morehill Extension 1 Township; thence generally north-westwards along the said prolongation and the north-eastern boundaries of the said Morehill Extension 1 Township to Trevor Street; thence north-westwards along the said Trevor Street to the north-western boundary of the said Township; thence generally south-westwards generally northwards and generally south-westwards along the boundaries of the following so as to include them in this area: The said Morehill Extension 1 Township, Morehill Township, Remainder of Portion 50, in extent 30,0073ha (Diagram S.G. A.1011/61) of the farm Vlakfontein 69-IR and the said Morehill Township, of the westernmost beacon of the last-named Township on the south-western boundary of the farm Vlakfontein 69-IR; thence north-westwards along the said boundary of the farm Vlakfontein 69-IR to Brodigan Street

in Rynfield Township; thence north-eastwards along Brodigan Street to the corner of Moodie Street; thence further north-eastwards straight line over Erf 1930 (Open Space) (Diagram SG A4146/73) in Rynfield Township to the south-western beacon of Holdin 179 in Rynfield Agricultural Holdings 179 in Rynfield Agricultural Holdings Section 2; thence northwards, eastwards and southwards along the boundaries of Holding 179 and Holding 180, so as to include them in this area, to the south-eastern beacon of Holding 180; thence generally southwards in a straight line over Erf 1930 (Open Space) to the corner of De Mist Street and Struben Street; thence southwards along Struben Street to Robinson Street; thence generally eastwards along Robinson Street to Pretoria Road; thence north-eastwards along Pretoria Road to Vlei Road; thence generally northwards along Vlei Road to the north-western boundary of the farm Vlakfontein 69-IR; thence north-eastwards along the said north-western boundary to the southernmost beacon of the farm Petit 28-IR; thence generally northwards along the boundaries of and including the following farms: the said Petit 28-IR, Zesfontein 27-IR and Tweefontein 19-IR, to the south-western beacon of the farm Elandsfontein 412-IR, the point of beginning.

17. ELECTORAL DIVISION OF GERMISTON comprising

- (a) Polling districts No's 87, 88, 94 and 651;
- (b) polling district No. 93 bounded as follows:

From the intersection of Gum Tree Road and Pretoria Road in Primrose Township (General Plan S.G.A. 2868/13); thence generally eastwards along Pretoria Road, the lane and Beaconsfield Avenue to the south-western beacon of Erf 2530 in the Township of Primrose; thence north-eastwards along the north-western boundary of the said Erf 2530 to the north-western beacon thereof; thence generally southwards along the irregular eastern boundary of the farm Driefontein 87-IR to where the said boundary intersects Main Reef Road; thence generally westwards along the said Main Reef Road to where it intersects the eastern boundary of the said farm Driefontein 87-IR; thence generally southwards along the eastern boundary of the said farm to the northern-most beacon of Portion 26 (Diagram S.G.A. 6177/46) of the farm Driefontein 85-IR; thence generally south-eastwards and south-westwards along the boundaries of the said Portion 26, so as to include it in this area, to the southern-most beacon thereof; thence southwards along the eastern boundary of the farm Driefontein 87-IR to the south-eastern beacon thereof; thence westwards along the southern



CONT

University of Port Hare
Together in Excellence

