
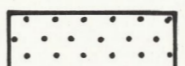

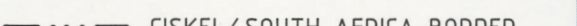
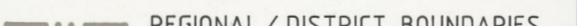






**LEGEND**

-  POOR POTENTIAL
-  MODERATE POTENTIAL
-  GOOD POTENTIAL

"This map is based on Drg.175845/1 produced by Steffen, Robertson & Kirsten as part of the specialist groundwater study conducted in parallel with the preparation of the National Water Development Plan"

**LEGEND:**

-  CISKEI / SOUTH AFRICA BORDER
-  REGIONAL / DISTRICT BOUNDARIES
-  ROADS
-  CONTOURS
-  RIVERS
-  DAMS



University of Fort Hare  
Together in Excellence

**HKS**  
HILL KAPLAN SCOTT

JUNE 1991

**CISKEI NATIONAL WATER DEVELOPMENT PLAN**

**WATER RESOURCES  
GROUNDWATER POTENTIAL**



REPUBLIC OF CISKEI  
DEPARTMENT OF PUBLIC WORKS

SERIES

**B**

SHEET

**4**

SCALE

1 : 250 000

