



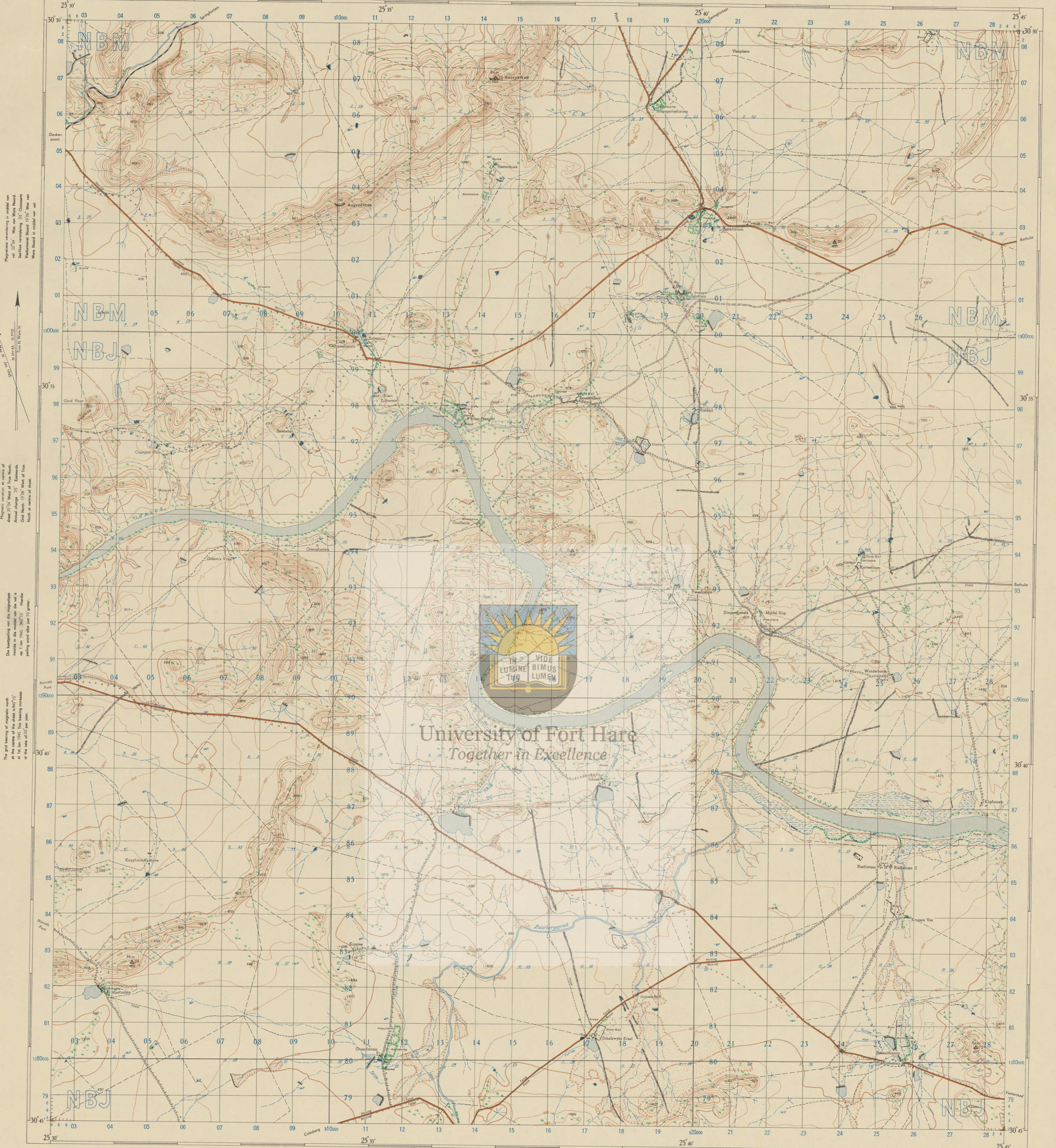
1:50,000 SOUTH AFRICA SUID-AFRIKA

ZONE N SONE N

AASVOGELBERG 3025DA

Refer to this Map as SOUTH AFRICA 1:50,000 Sheet AASVOGELBERG 3025DA

FIRST EDITION EERSTE UITGAWE




Magnetics van die middel van die kaart... (Magnetic variation in middle of sheet...)

Magnetics van die oewer van die kaart... (Magnetic variation at top of sheet...)

Die helling van die magneet na die oewer van die kaart... (The dip of the magnet towards the top of the sheet...)

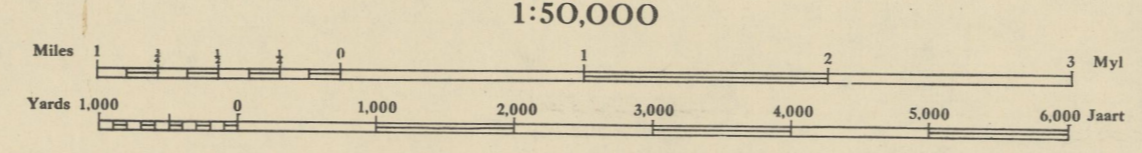
The dip of the magnet towards the top of the sheet... (English translation of the previous block)



University of Fort Hare Together in Excellence

Surveyed in 1944 by 45 Survey Company U.D.F. and drawn by the Trigonometrical Survey Office, 1945. Copied in 1944 door 45 Meetingskompanj U.V.M. en geteken deur die Driehoekmetingskantoor, 1945.

U.D.F. 200/492

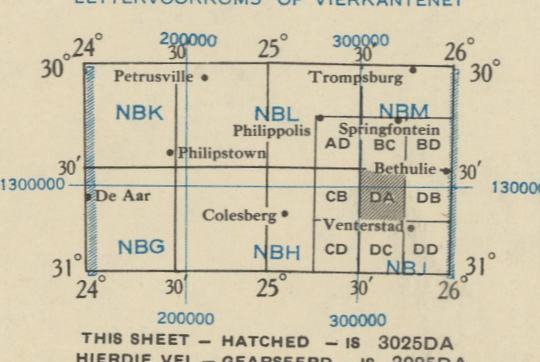


Printed in the Union of South Africa by the Government Printer, Pretoria, 1946. Gedruk in die Unie van Suid-Afrika deur die Staatsdrukker, Pretoria, 1946.

REFERENCE VERKLARING

Table with two columns: REFERENCE and VERKLARING. It lists various symbols used on the map, such as boundaries, fences, railways, roads, tracks, and telegraph lines, with their corresponding symbols and names in both English and Afrikaans.

INDEX TO ADJOINING SHEETS INDEKS VIR BYGAANDE VELLE



THIS SHEET - HATCHED - IS 3025DA. HIERDIE VEL - GEARBEID - IS 3025DA.

COPYRIGHT KOPIEREG. PRICE PER SHEET: LINEN 3/-, PAPER 2/6. PRYS PER VEL: LINIE 3/-, PAPIER 2/6.

REFERENCE VERKLARING

Table with two columns: REFERENCE and VERKLARING. It lists symbols for rivers, marshes, pans, weirs, dams, fountains, wind pumps, photo centres, sand dunes, broad areas, contours, cultivated lands, orchards, plantations, windbreaks, and forests, with their corresponding symbols and names in both English and Afrikaans.